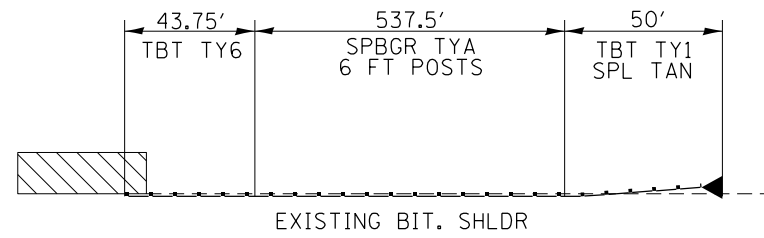


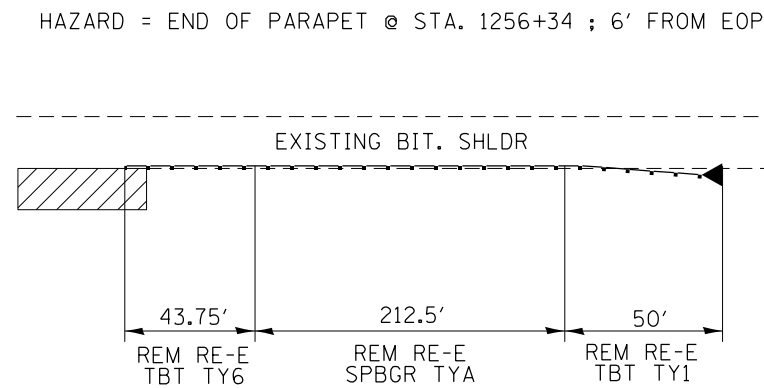
# WESTBOUND GUARDRAIL

OUTSIDE STA 1324+68.25 TO STA 1318+37

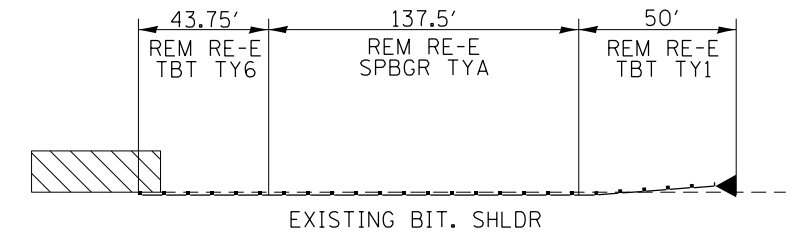


HAZARD = END OF PARAPET @ STA. 1318+37 ; 10' FROM EOP

INSIDE STA 1259+40.25 TO STA 1256+34



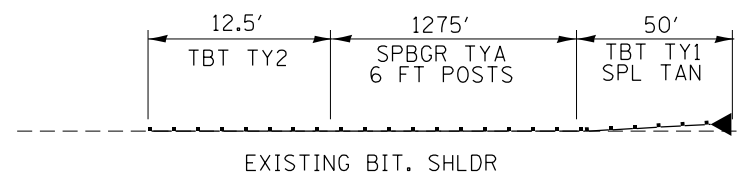
OUTSIDE STA 1258+65.25 TO STA 1256+34



OUTSIDE STA 1221+25 TO STA 1207+87.50

HAZARD= CULVERT AND SLOPE  
STA. 1220+00 TO STA. 1208+00  
30' FROM EOP

X X X X X

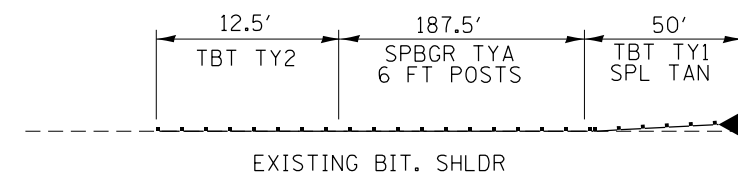


S.N. 037-0040 @ STA. 1255+70

OUTSIDE STA 1182+56.50 TO STA 1180+06.50

HAZARD= CULVERT STA. 1179+38 TO STA. 1179+20  
30' FROM EOP

X X X X X



S.N. 037-0040 @ STA. 1255+70

• (37-4,5,6) RS-2

FILE NAME =	USER NAME = grantpm	DESIGNED -	REVISED -
c:\pwork\work\pwork\grantpm\d0310501\0200711-shd-details.dgn		DRAWN -	REVISED -
Default	PLOT SCALE = 100.0000' / in.	CHECKED -	REVISED -
	PLOT DATE = Thu Aug 21 13:19:23 2014	DATE -	REVISED -

STATE OF ILLINOIS  
DEPARTMENT OF TRANSPORTATION

GUARDRAIL DETAILS

SCALE: SHEET OF SHEETS STA. TO STA.

F.A.I. RTE.	SECTION	COUNTY	TOTAL SHEETS	SHEET NO.
80	*	HENRY	80	44
			CONTRACT NO. 64064	
ILLINOIS FED. AID PROJECT				