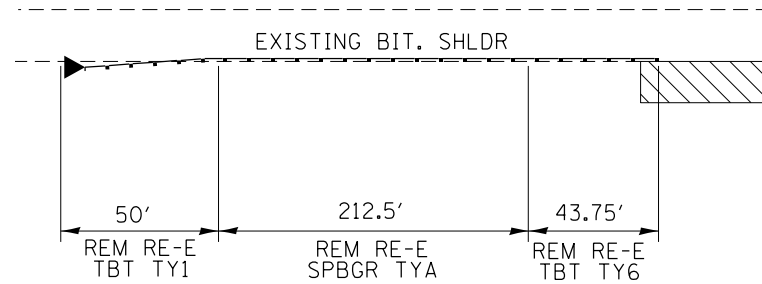


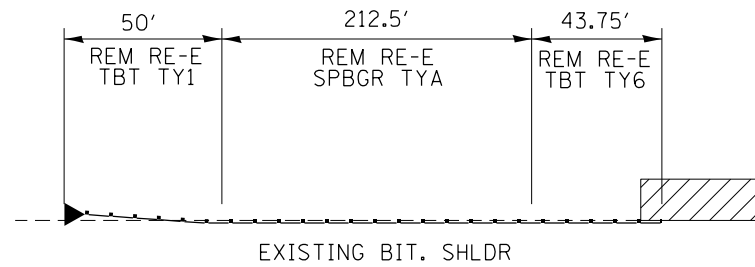
EASTBOUND GUARDRAIL

OUTSIDE STA. 1039+98.75 TO STA. 1043+05

HAZARD = END OF PARAPET @ STA 1043+05 ; 6' FROM EOP



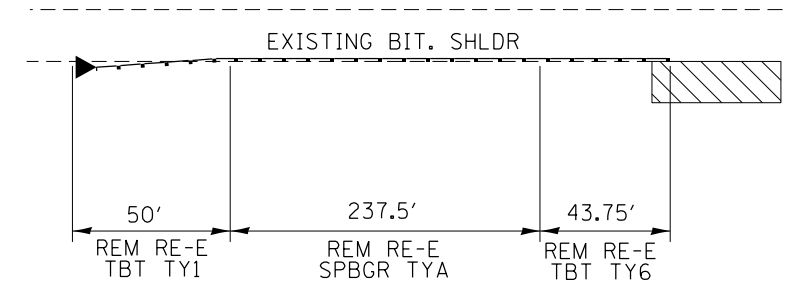
INSIDE STA 1039+50.75 TO STA 1042+57



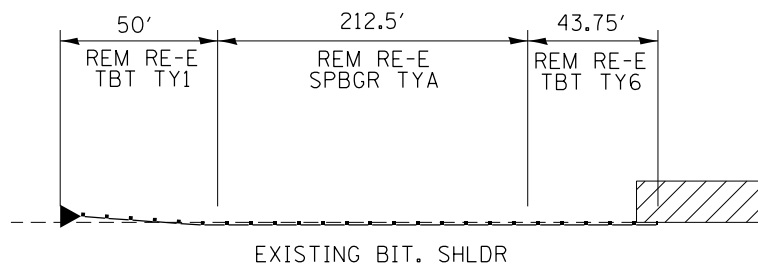
HAZARD = END OF PARAPET @ STA 1042+57 ; 6' FROM EOP

OUTSIDE STA. 1050+59.25 TO STA. 1053+78

HAZARD = END OF PARAPET @ STA 1053+78 ; 10' FROM EOP

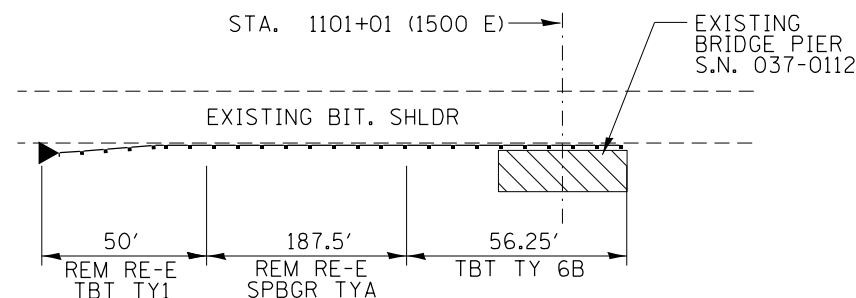


INSIDE STA 1050+62.25 TO STA 1053+59



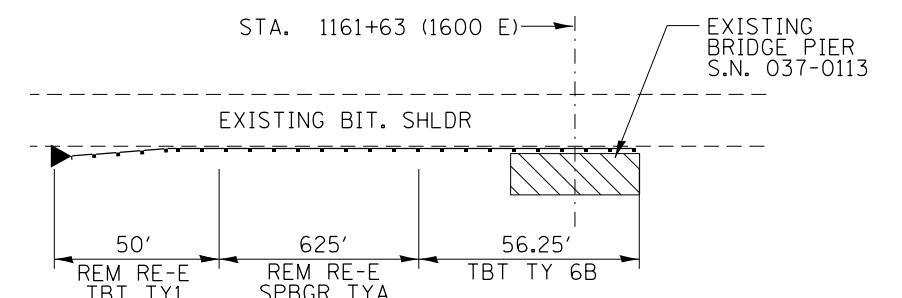
HAZARD = END OF PARAPET @ STA 1053+59 ; 6' FROM EOP

OUTSIDE STA. 1098+11.75 TO STA. 1101+05.50



HAZARD= BRIDGE CONE 30' FROM EOP STA. 1100+76

OUTSIDE STA. 1154+36.25 TO STA. 1161+67.50



HAZARD= CULVERT 30' FROM EOP STA. 1156+95

• (37-4,5,6) RS-2

FILE NAME =	USER NAME = grantpm	DESIGNED -	REVISED -
c:\pwork\work\pwork\grantpm\d0310501\020011-shd-details.dgn		DRAWN -	REVISED -
Default	PLOT SCALE = 100.0000' / in.	CHECKED -	REVISED -
	PLOT DATE = Thu Aug 21 13:20:05 2014	DATE -	REVISED -

STATE OF ILLINOIS
DEPARTMENT OF TRANSPORTATION

GUARDRAIL DETAILS

SCALE: SHEET OF SHEETS STA. TO STA.

F.A.I. RTE.	SECTION	COUNTY	TOTAL SHEETS	SHEET NO.
80	*	HENRY	80	47
CONTRACT NO. 64064			ILLINOIS FED. AID PROJECT	