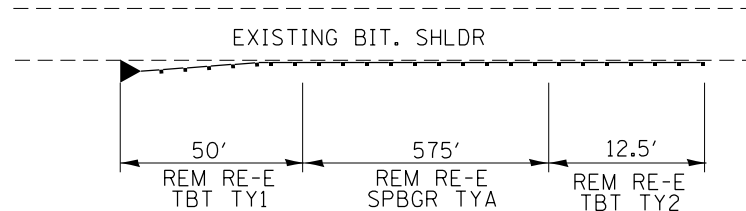


# EASTBOUND GUARDRAIL

OUTSIDE STA. 1213+64 TO STA 1220+01.50

1600 E @ STA. 1161+63

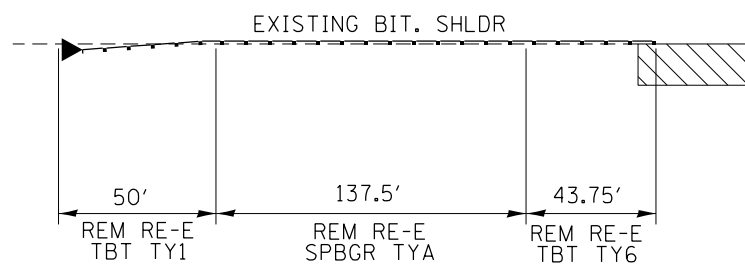


X X X X X

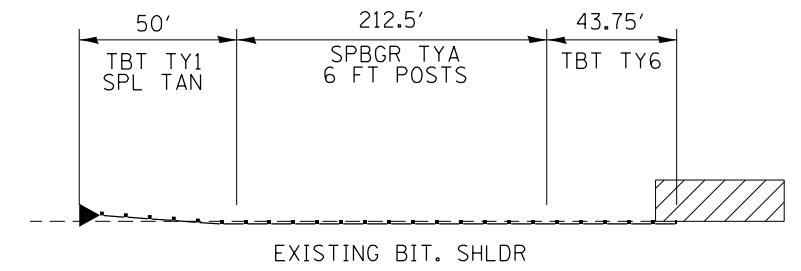
HAZARD= CULVERT & SLOPE STA. 1216+46 TO STA 1220+11  
30' FROM EOP

OUTSIDE STA. 1252+09.75 TO STA. 1254+41

HAZARD = END OF PARAPET @ STA 1254+41 ; 12' FROM EOP



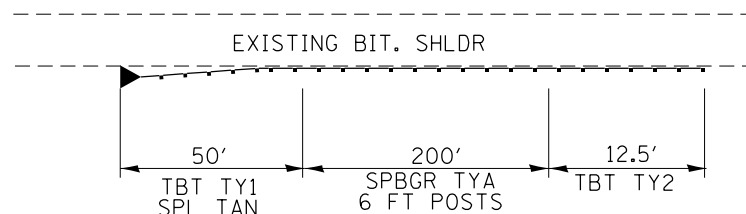
INSIDE STA 1251+34.75 TO STA 1254+41



HAZARD = END OF PARAPET @ STA 1254+41 ; 6' FROM EOP

OUTSIDE STA. 1268+08 TO STA 1270+70.50

S.N. 037-0039 @ STA. 1255+70

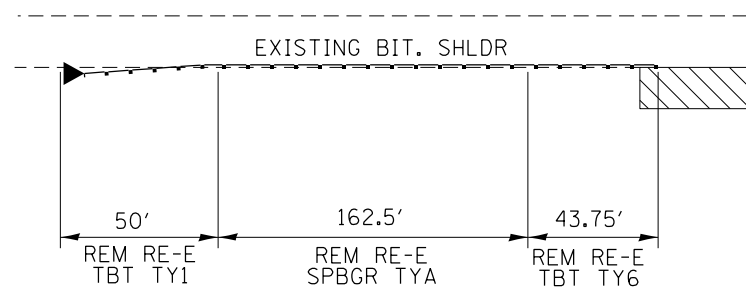


X X X X X

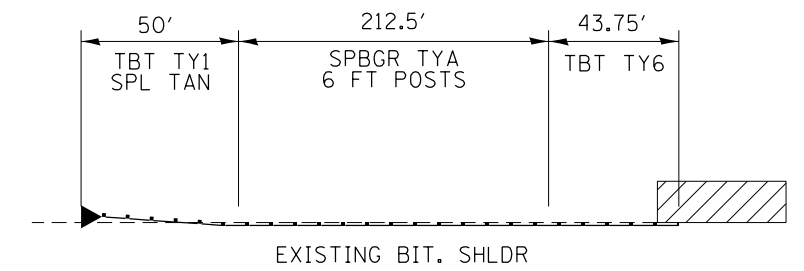
HAZARD= CULVERT STA. 1271+12 TO STA 1271+37  
44' FROM EOP

OUTSIDE STA. 1314+60.75 TO STA. 1317+17

HAZARD = END OF PARAPET @ STA 1317+17 ; 10' FROM EOP



INSIDE STA 1314+10.75 TO STA 1317+17



HAZARD = END OF PARAPET @ STA 1317+17 ; 6' FROM EOP

• (37-4,5,6) RS-2

FILE NAME =	USER NAME = grantpm	DESIGNED -	REVISED -
c:\pwork\pwork\grantpm\d0310501\0200711-shd-details.dgn		DRAWN -	REVISED -
Default	PLOT SCALE = 100.0000' / in.	CHECKED -	REVISED -
	PLOT DATE = Thu Aug 21 13:20:18 2014	DATE -	REVISED -

STATE OF ILLINOIS  
DEPARTMENT OF TRANSPORTATION

GUARDRAIL DETAILS

SCALE: SHEET OF SHEETS STA. TO STA.

F.A.I. RTE.	SECTION	COUNTY	TOTAL SHEETS	SHEET NO.
80	*	HENRY	80	48
CONTRACT NO. 64664			ILLINOIS FED. AID PROJECT	