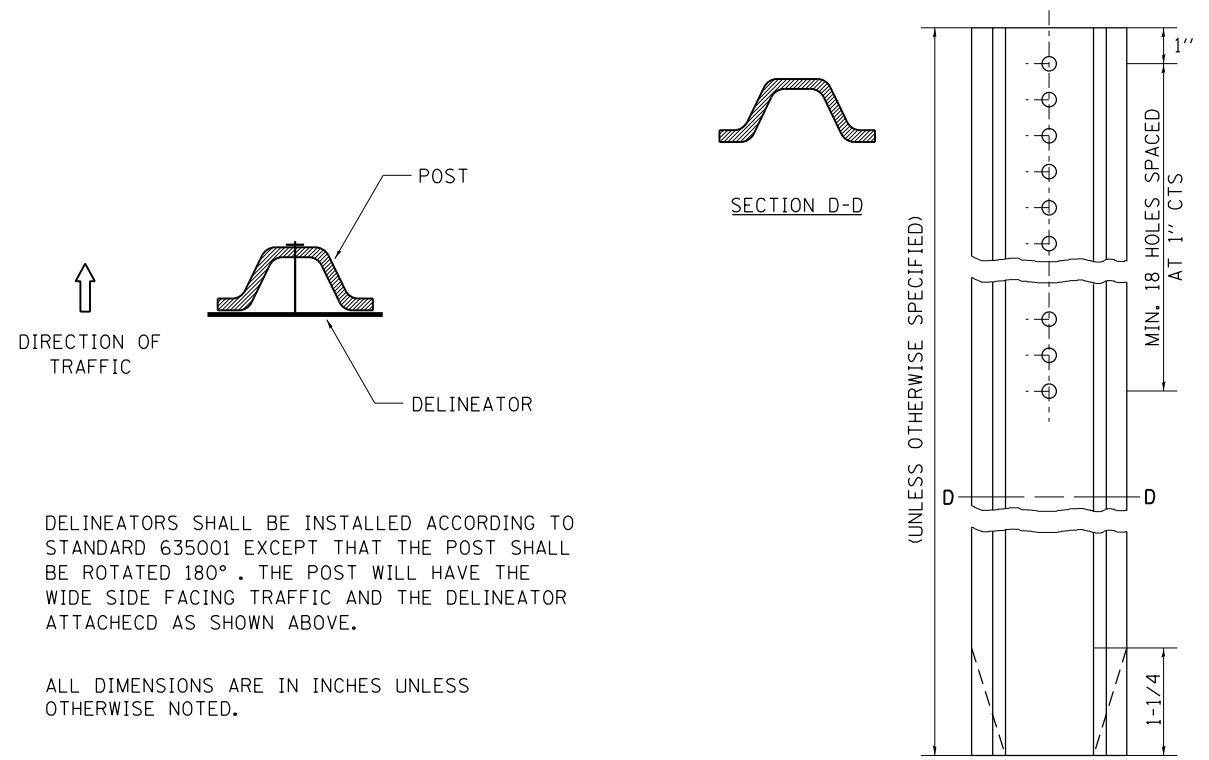


# DELINEATOR AND POST ORIENTATION



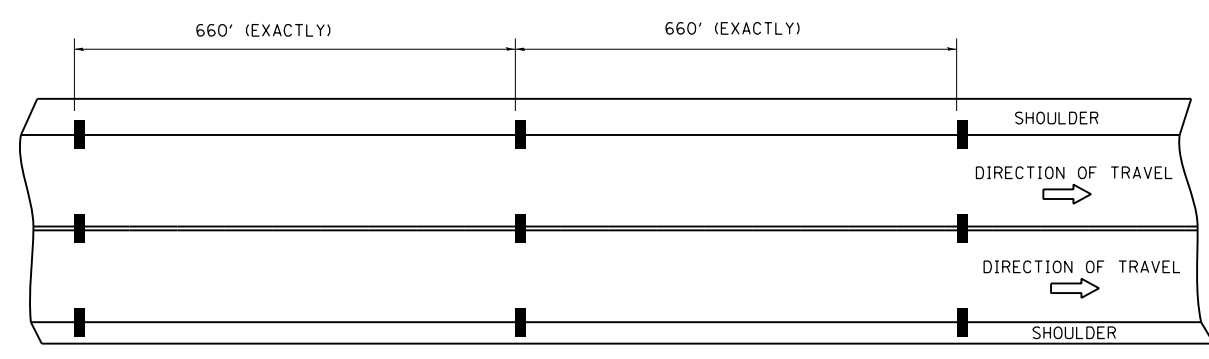
DELINEATORS SHALL BE INSTALLED ACCORDING TO STANDARD 635001 EXCEPT THAT THE POST SHALL BE ROTATED 180°. THE POST WILL HAVE THE WIDE SIDE FACING TRAFFIC AND THE DELINEATOR ATTACHED AS SHOWN ABOVE.

ALL DIMENSIONS ARE IN INCHES UNLESS OTHERWISE NOTED.

REVISED - 10-03-11

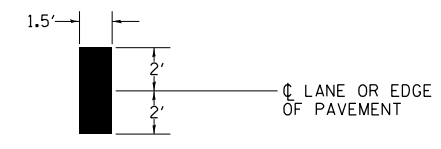
**DELINEATOR AND POST ORIENTATION 37.4**

# AERIAL SPEED CHECK ZONES



USE THERMOPLASTIC PAVEMENT MARKINGS

### PAVEMENT MARKING DETAIL



REVISED - 6-27-14  
REVISED - 8-27-13  
10-03-11

### POLICE AERIAL SPEED CHECK ZONES

ESTABLISHED ZONES AND NEW ZONES REQUESTED BY THE ILLINOIS STATE POLICE SHALL BE MARKED CONSISTENT WITH THE REQUIREMENTS OF SECTION 3B.21 OF THE MUTCD. WHEN NEW ZONES ARE PLACED IT WILL BE NECESSARY TO HAVE A REPRESENTATIVE OF THE STATE POLICE PRESENT SO THAT THE ACCURACY OF THE MEASUREMENT CAN BE ATTESTED TO IN COURT.

### ILLINOIS STATE POLICE

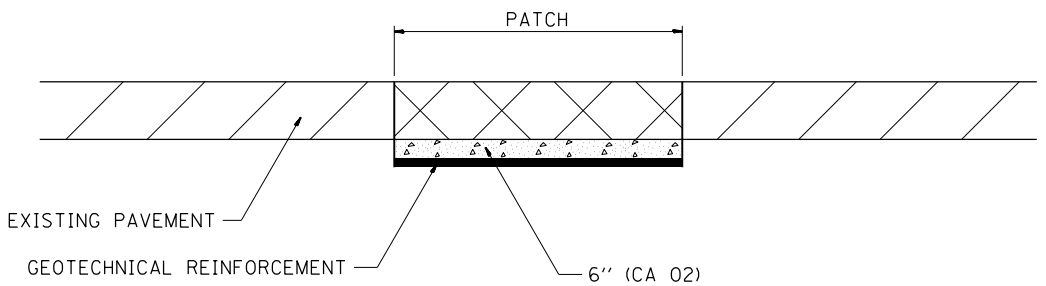
DISTRICT 1 STERLING 815/632-4010 CARROLL, LEE, OGLE, WHITESIDE  
DISTRICT 7 EAST MOLINE 309/752-4915 HENRY, ROCK ISLAND  
DISTRICT 16 PECAONICA 815/239-1152 BOONE, JO DAVIESS, STEPHENSON, WINNEBAGO

### BASIS OF PAYMENT:

THIS WORK SHALL BE PAID FOR AT THE CONTRACT UNIT PRICE PER FOOT FOR AERIAL SPEED CHECK MARKING.

**AERIAL SPEED CHECK ZONES 46.4**

# SUBGRADE REPLACEMENT



### NOTES:

THE CA 02 SHALL BE COMPACTED IN A MANNER APPROVED BY THE ENGINEER. IF THE MOISTURE CONTENT OF THE MATERIAL IS SUCH THAT COMPACTION SATISFACTORY TO THE ENGINEER CANNOT BE OBTAINED, SUFFICIENT WATER SHALL BE ADDED SO THAT SATISFACTORY COMPACTION CAN BE OBTAINED.

THE CA 02 SHALL BE PAID FOR AT THE CONTRACT UNIT PRICE PER CU YD FOR AGGREGATE SUBGRADE IMPROVEMENT WHICH SHALL ALSO INCLUDE ALL EARTH EXCAVATION.

THE GEOTECHNICAL REINFORCEMENT WILL BE PAID FOR AT THE CONTRACT UNIT PRICE PER SQ YD FOR GEOTECHNICAL REINFORCEMENT.

ALL DIMENSIONS ARE IN INCHES UNLESS OTHERWISE NOTED.

REVISED - 3-13-13

**SUBGRADE REPLACEMENT 97.4**

PLOT DATE = Thu Aug 21 13:15:51 2014

REVISED -	<b>REGION 2 / DISTRICT 2 STANDARD</b>	F.A.I. RTE.	SECTION	COUNTY	TOTAL SHEETS	SHEET NO.	
REVISED -		80	*	HENRY	80	70	
REVISED -						CONTRACT NO. 64664	
REVISED -		SCALE: 100,0000' / 1" = 100'		SHEET NO. OF SHEETS		STA. TO STA.	
REVISED -				FED. ROAD DIST. NO.		ILLINOIS FED. AID PROJECT	

(37-4,5,6) RS-2