

STATE OF ILLINOIS
DEPARTMENT OF TRANSPORTATION
DIVISION OF HIGHWAYS
**PROPOSED
HIGHWAY PLANS**

FAP ROUTE 613 (US 6 /34)
SECTION (8D BR)BR
PROJECT: ACF-0613 (021)
SUPERSTRUCTURE REPLACEMENT
AT COAL CREEK
BUREAU COUNTY

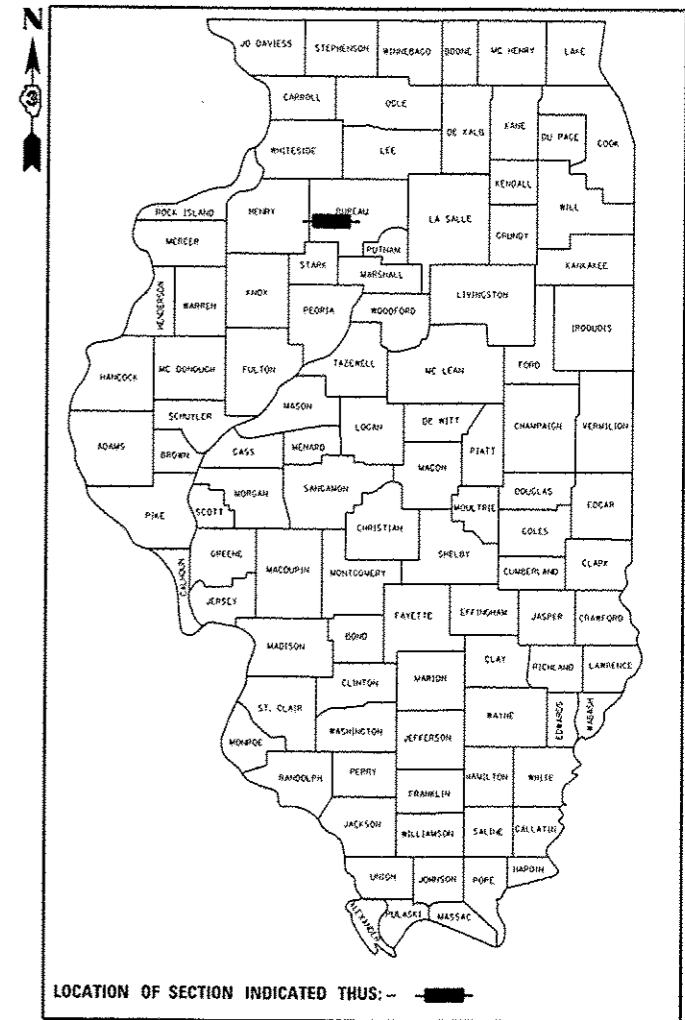
C-93-098-12

F.A.P. RTE.	SECTION	COUNTY	TOTAL SHEETS	SHEET NO.
613	(8D BR)BR	BUREAU	63	1
		ILLINOIS	CONTRACT NO. 66A17	

P-93-017-10
D-93-048-12

INDEX OF SHEETS

1	COVER SHEET
2	GENERAL NOTES
3-9	SUMMARY OF QUANTITIES
10	TYPICAL SECTIONS
11-13	SCHEDULES
14-15	SURVEY TIES
16	REMOVAL PLAN
17-19	PLAN & PROFILE
20-21	STAGING
22	RIGHT OF WAY
23-48	BRIDGE PLANS
49-54	EXISTING BRIDGE PLANS
55-57	DETAILS
58-63	CROSS SECTIONS



RURAL MINOR ARTERIAL
2013 ADT = 2500
P.V. = 84%
S.U. = 6%
M.U. = 10%

STATE OF ILLINOIS
DEPARTMENT OF TRANSPORTATION
DIVISION OF HIGHWAYS

SUBMITTED Aug 14 2014
Paul Coetzee, P.E.
DEPUTY DIRECTOR OF HIGHWAYS, REGION ENGINEER

Oct 17 2014
John D. Baranzelli, P.E.
ENGINEER OF DESIGN AND ENVIRONMENT

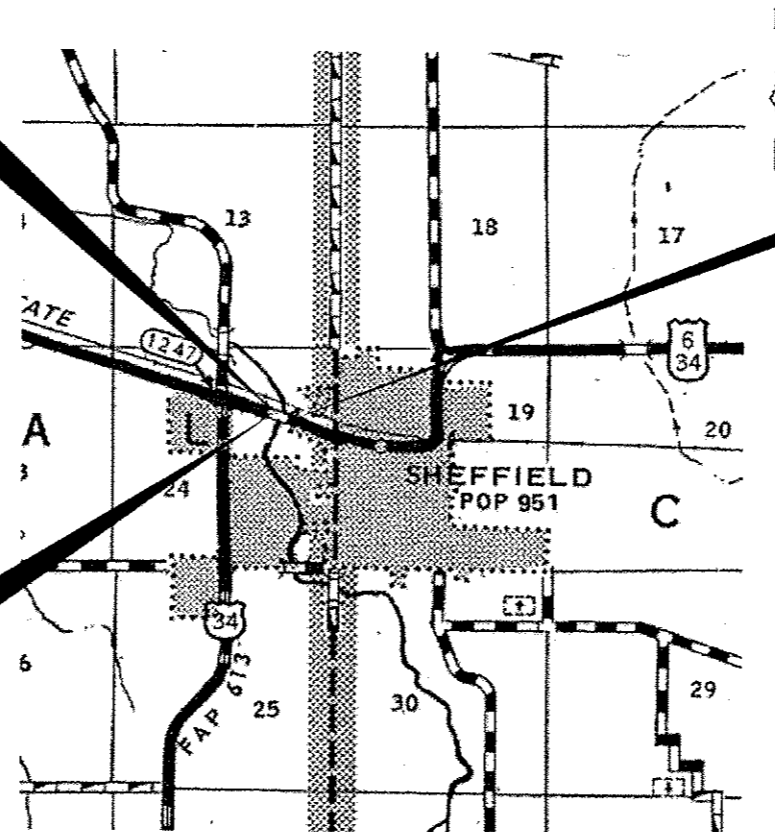
Oct 17 2014
Omer Osman, P.E.
DIRECTOR OF HIGHWAYS, CHIEF ENGINEER

**PRINTED BY THE AUTHORITY
OF THE STATE OF ILLINOIS**

STA 967 + 60.05
SN 006-0140
SUPERSTRUCTURE REMOVAL
AND REPLACEMENT

END IMPROVEMENT
STA 969 + 50.50

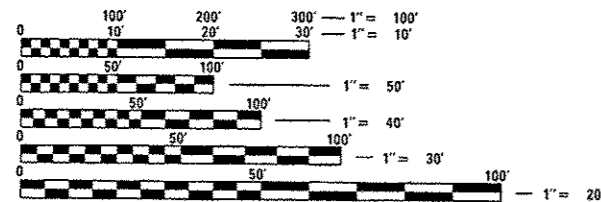
BEGIN IMPROVEMENT
STA 965 + 47.80



LOCATION MAP

NOT TO SCALE

GROSS LENGTH = 402.70 FT. = 0.076 MILES
NET LENGTH = 402.70 FT. = 0.076 MILES



FULL SIZE PLANS HAVE BEEN PREPARED USING STANDARD ENGINEERING SCALES. REDUCED SIZED PLANS WILL NOT CONFORM TO STANDARD SCALES. IN MAKING MEASUREMENTS ON REDUCED PLANS, THE ABOVE SCALES MAY BE USED.

J.U.L.I.E.
JOINT UTILITY LOCATION INFORMATION FOR EXCAVATION
1-800-892-0123
OR 811

PROJECT ENGINEER: JOE KANNEL, PE
UNIT CHIEF: MICHELE LINDEMANN, PE

CONTRACT NO. 66A17