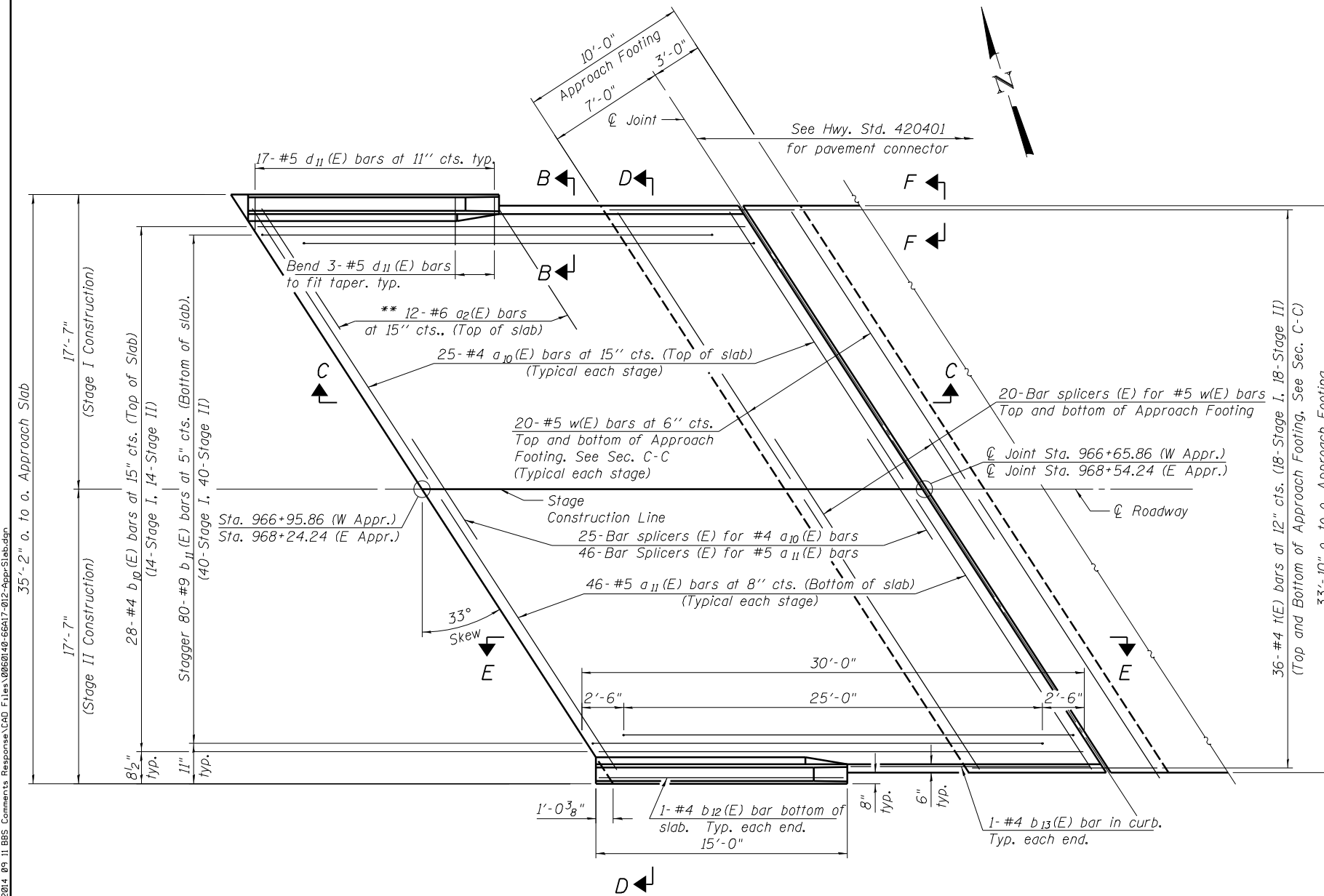


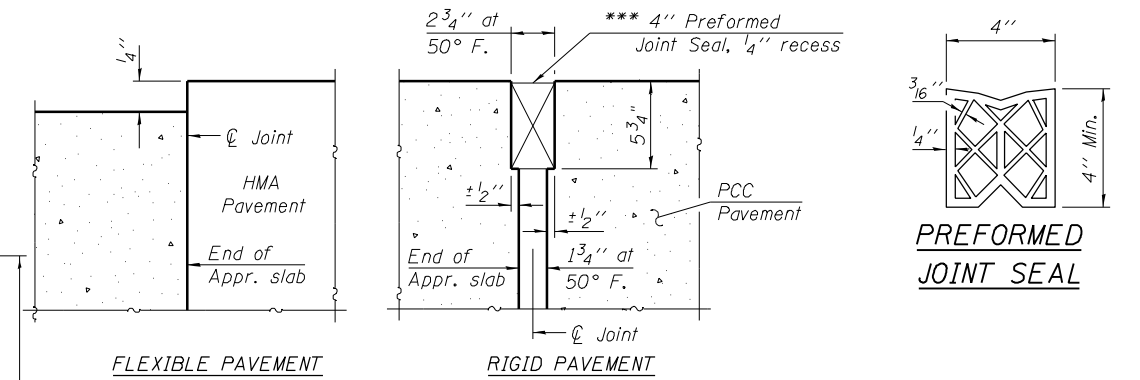
Notes:
 See sheet S13 of S26 for Sections C-C & D-D and View E-E.
 $a_{10}(E)$ and $a_{11}(E)$ bar spacings measured along \varnothing Rdwy.
 See sheet S13 of S26 for location of Detail A.

*** Cost included with Concrete Superstructure.

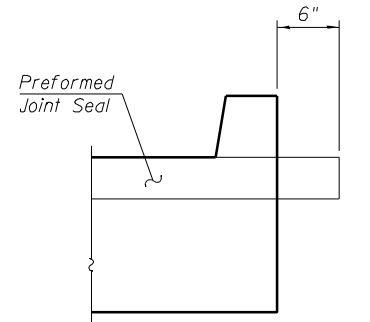
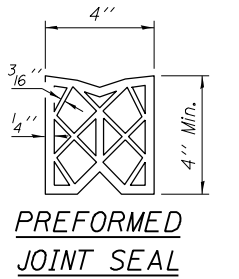


PLAN

(East Approach shown. West Approach similar, opposite hand.)
 * Tilt #9 $b_{11}(E)$ bars as required to maintain clearance.
 ** Space between $a_{10}(E)$ bars, typ. each parapet.

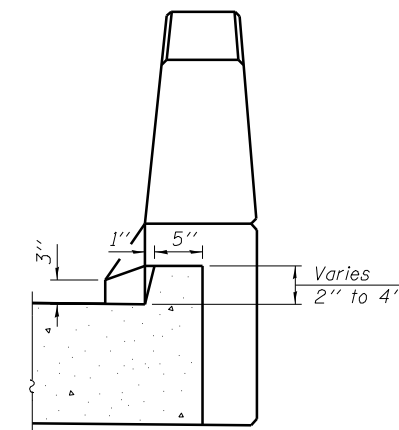


DETAIL A



VIEW F-F

Angle Preformed Joint Seal at 45° at curbs when req'd for drainage.



VIEW B-B

FILENAME = F:\3-1308 IDDTDist\3-1308B-US34Coal\Submittals\Comments\2014_B9_11_BBS_Comments_Response\CAD_Files\00520140_66A17_012-Appr-Slab.dgn



| | | |
|-----------------------|---------------------|---------|
| USER NAME = bmattas | DESIGNED - BCM | REVISED |
| | CHECKED - KO | REVISED |
| PLOT SCALE = N/A | DRAWN - BCM | REVISED |
| PLOT DATE = 9/11/2014 | CHECKED - 7/25/2012 | REVISED |

**STATE OF ILLINOIS
 DEPARTMENT OF TRANSPORTATION**

**BRIDGE APPROACH SLAB DETAILS - I
 STRUCTURE NO. 006-0140**

| | | | | |
|--------------------|--------------------|---------------|-----------------|---------------------------|
| F.A.P. RTE. 613 | SECTION (8D-BR) BR | COUNTY BUREAU | TOTAL SHEETS 63 | SHEET NO. 34 |
| CONTRACT NO. 66A17 | | | | ILLINOIS FED. AID PROJECT |

SHEET NO. S12 OF S26 SHEETS