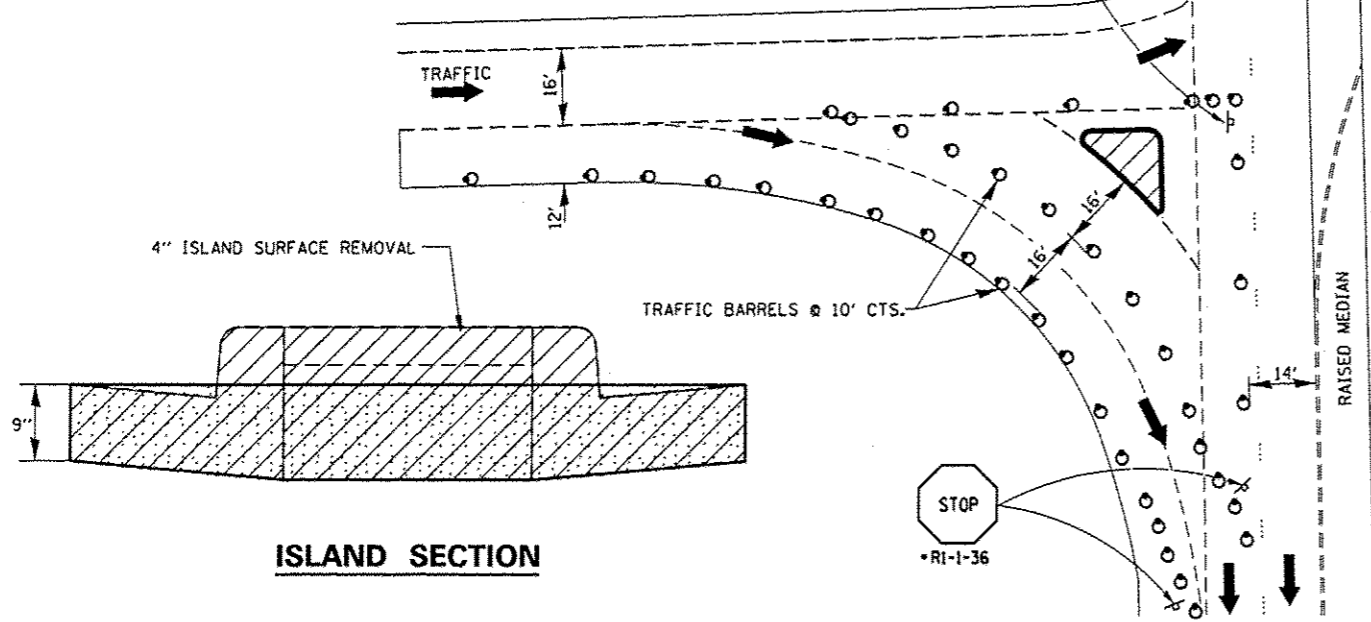


### STAGE 1 (TYP)

S.W. RAMP SHOWN, N.E. RAMP SIMILAR

#### LEGEND

- ISLAND SURFACE REMOVAL, CC&G REMOVAL, EARTH EX.
- TEMPORARY PAVEMENT



**ISLAND SECTION**

\*NOTE: REMOVE ANY EXISTING SIGNAGE AND REPLACE WITH TEMPORARY SIGNS SHOWN

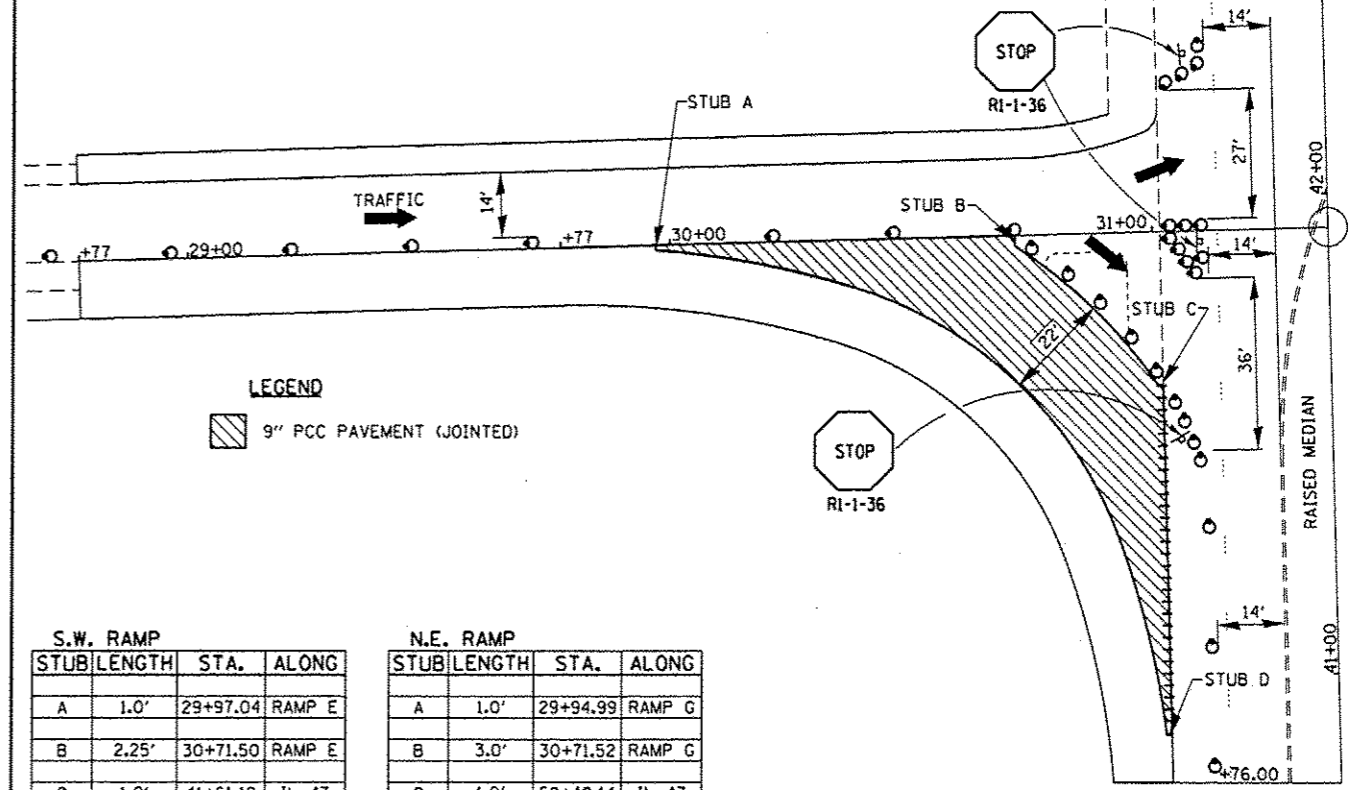
**STAGE 1 PLAN**

### STAGE 2 (TYP)

S.W. RAMP SHOWN, N.E. RAMP SIMILAR

#### LEGEND

- 9" PCC PAVEMENT (JOINTED)



S.W. RAMP				N.E. RAMP			
STUB	LENGTH	STA. ALONG		STUB	LENGTH	STA. ALONG	
A	1.0'	29+97.04	RAMP E	A	1.0'	29+94.99	RAMP G
B	2.25'	30+71.50	RAMP E	B	3.0'	30+71.52	RAMP G
C	1.0'	41+61.12	IL 47	C	1.0'	58+40.14	IL 47
D	1.0'	40+88.12	IL 47	D	1.0'	59+13.52	IL 47

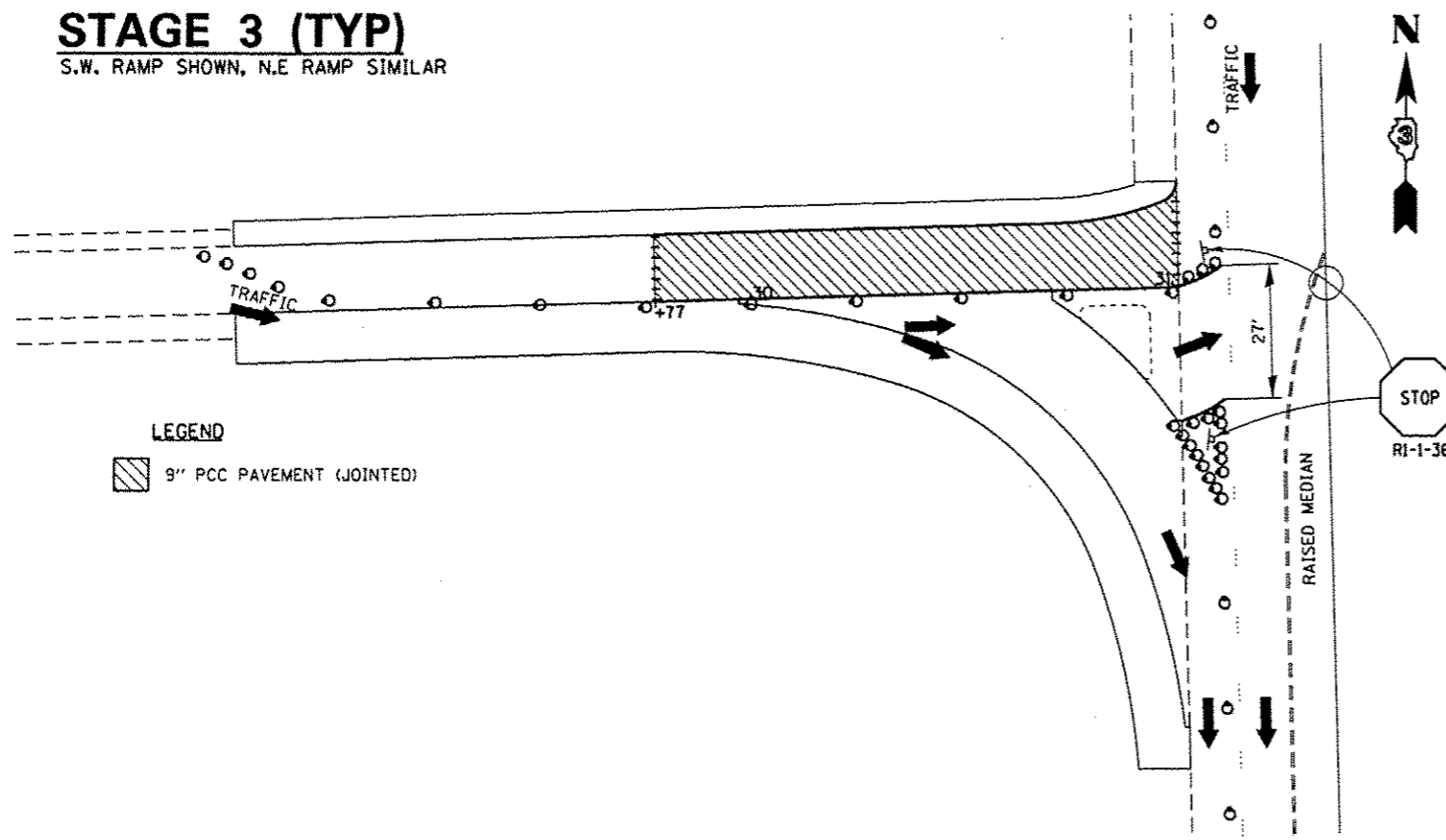
**STAGE 2 PLAN**

### STAGE 3 (TYP)

S.W. RAMP SHOWN, N.E. RAMP SIMILAR

#### LEGEND

- 9" PCC PAVEMENT (JOINTED)



### STAGE 4 (TYP)

SEE STAGE 1 FOR TRAFFIC STAGING

#### LEGEND

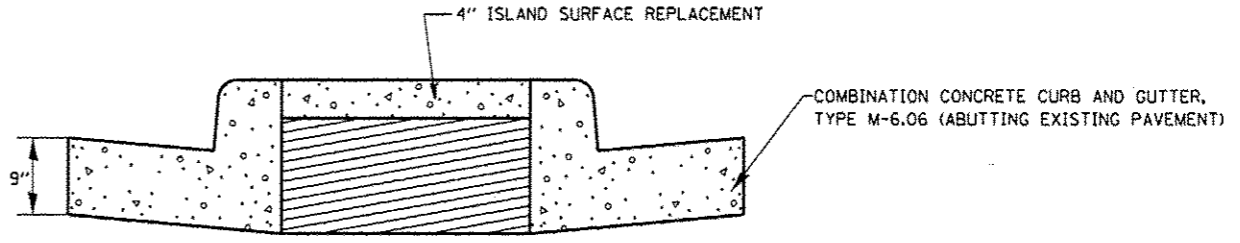
- 9" PCC PAVEMENT REMOVAL AND REPLACEMENT
- TEMPORARY PAVEMENT REMOVAL
- ISLAND SURFACE REPLACEMENT & COMBO CURB & GUTTER TYPE M-6.06 (ABUTTING EX. PAV'T)
- SUBBASE GRANULAR MATERIAL, TYPE B

ISLAND SURFACE REMOVAL AND REPLACEMENT

12" X 12" SIGN POST BLOCK OUTS SHALL BE REQUIRED IN ISLANDS. EXACT LOCATIONS SHALL BE DETERMINED BY ENGINEER.

COMBINATION CONCRETE CURB AND GUTTER, TYPE M-6.06 (ABUTTING EXISTING PAVEMENT)

**ISLAND SECTION (REMOVAL OF STAGE 1 TEMP. PAV'T)**



**ISLAND SECTION (RECONSTRUCTION)**

FILE NAME *	USER NAME * ahmedh	DESIGNED - HASAN AHMED	REVISED - 4/28/14 H.A.
at:\p\work\p\uidat\ahmedh\d0377526\0366064-ahd-details.dgn		DRAWN - HASAN AHMED	REVISED -
		CHECKED - RON WOODSHANK	REVISED -
MODELNAME*	PLOT DATE * 6/3/2014	DATE - 4/12/2014	REVISED -

STATE OF ILLINOIS  
DEPARTMENT OF TRANSPORTATION

STAGING  
SCALE: SHEET 1 OF 1 SHEETS STA. TO STA.

F.A.I. RTE.	SECTION	COUNTY	TOTAL SHEETS	SHEET NO.
55	(32-38)IK	GRUNDY	12	8
CONTRACT NO. 66D64				
ILLINOIS FED. AID PROJECT				