







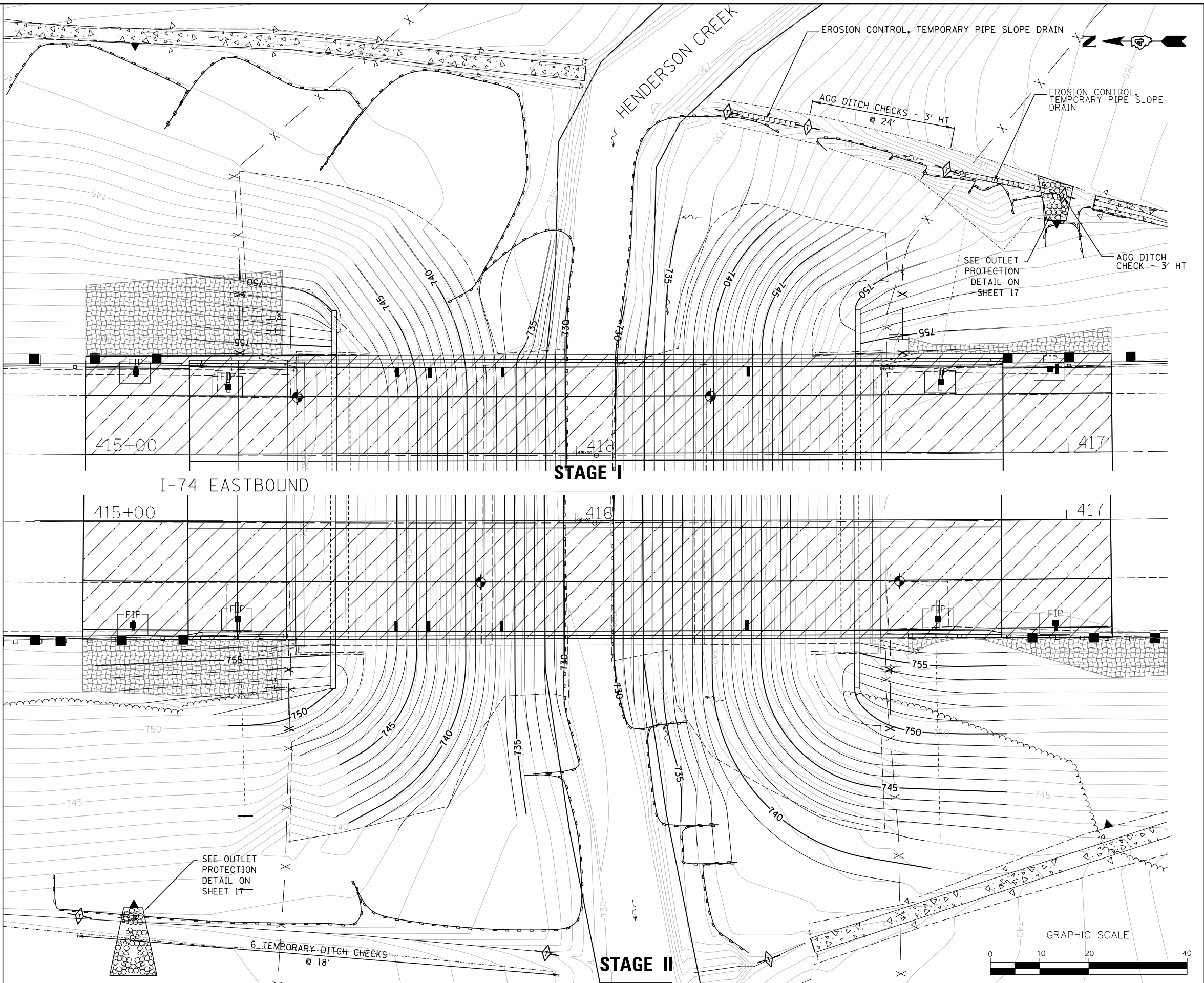



**LEGEND**

-  PERIMETER EROSION BARRIER
-  WORK ZONE
-  TEMPORARY PIPE SLOPE DRAIN
-  EXISTING PAVED DITCH
-  RIP RAP
-  FABRIC INLET PROTECTION
-  TEMPORARY DITCH CHECKS
-  HEAVY DUTY EROSION CONTROL BLANKET
-  END SECTION, 12" (SEE DRAINAGE SHEET)

**NOTES**

1. CONTRACTOR SHALL INSTALL PERIMETER EROSION BARRIER PRIOR TO STRIPPING VEGETATION.
2. NO SEDIMENT SHALL BE ALLOWED TO FLOW DOWNSTREAM AT ANY TIME. ALL WATER FROM DEWATERING OPERATIONS SHALL BE FILTERED TO REMOVE SEDIMENT BEFORE IT IS DISCHARGED INTO THE CREEK.
3. HEAVY DUTY EROSION CONTROL BLANKETS SHALL BE USED FOR AREAS ADJACENT TO BODIES OF WATER, FOR LINING DITCHES AND FOR SLOPES 1V:3H OR STEEPER.
4. FOR RIPRAP LIMITS SEE SHEET S1 OF S25 FOR STRUCTURE NO. 048-0090
5. ALL DISTURBED AREAS SHALL BE RESEEDED WITH SEEDING, CLASS 2A.
6. THE EXPECTED DISTURBED WORK AREA FOR THIS PROJECT IS APPROXIMATELY 0.74 ACRES. IF THE WORK AREA DISTURBANCE EXCEEDS 1 ACRE, NOTIFICATION TO THE ILLINOIS ENVIRONMENTAL PROTECTION AGENCY IS REQUIRED.



FILE NAME = ...\\04-174-HendersonCreek-Combined-sht015-Ed...  
 PLOT TIME = 4:38:57 PM  
 PLOT DATE = 7/30/2014

DESIGNED - JCP  
 DRAWN - JCP  
 CHECKED - GAO  
 DATE - 08/01/14

REVISED - -  
 REVISED - -  
 REVISED - -  
 REVISED - -

**SEPSTEIN**  
 800 WEST FULTON STREET  
 CHICAGO, ILLINOIS 60611-1299  
 TEL 312 454 9100  
 FAX 312 555 1217  
 WEB www.sepstein.com

**STATE OF ILLINOIS  
 DEPARTMENT OF TRANSPORTATION**

**I-74 EASTBOUND  
 EROSION & SEDIMENT CONTROL PLAN**  
 SCALE: 1" = 10'  
 SHEET NO. 1 OF 1 SHEETS  
 STA. 410+00.00 TO STA. 422+00.00

F.A.I. RTE.	SECTION	COUNTY	TOTAL SHEETS	SHEET NO.
74	48-(125B)BR, BR-1J	KNOX	131	15
CONTRACT NO. 68B85				
ILLINOIS FED. AID PROJECT				