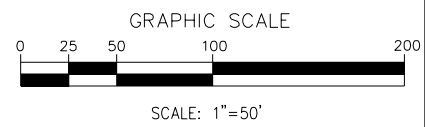
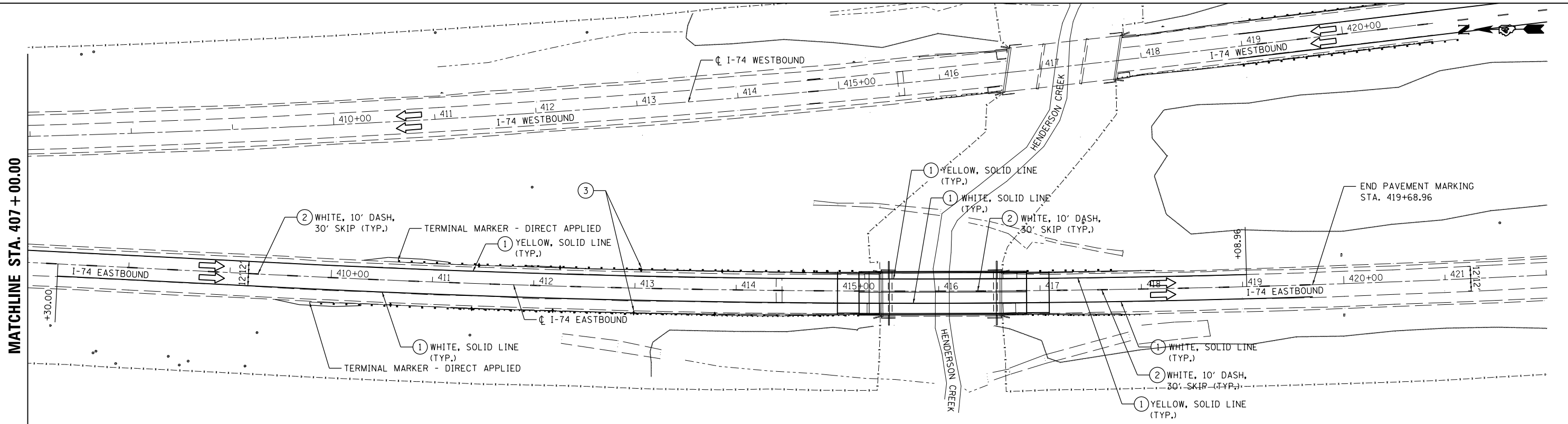
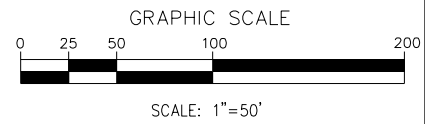
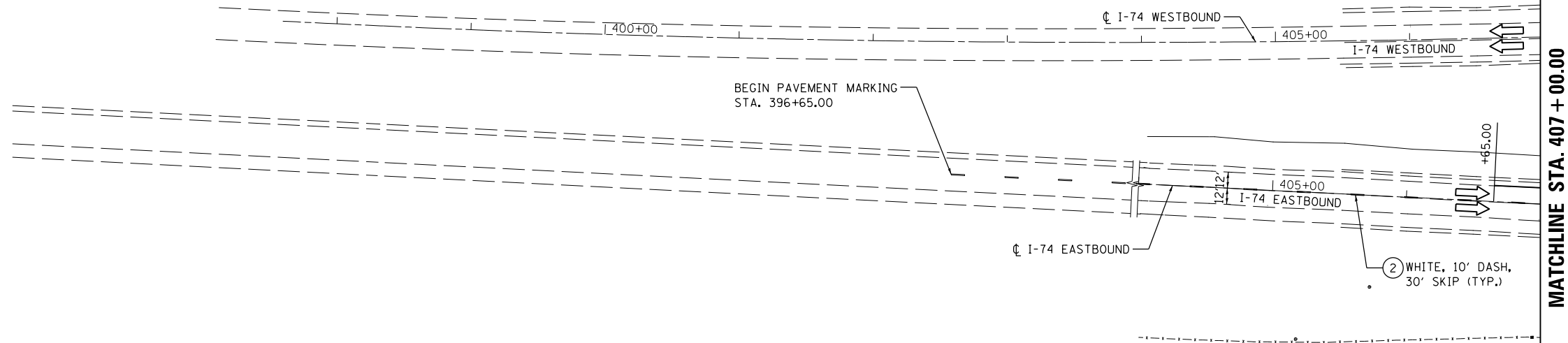


LEGEND

- ① MODIFIED URETHANE PAVEMENT MARKING - LINE 4"
- ② MODIFIED URETHANE PAVEMENT MARKING, - LINE 6"
- ③ GUARDRAIL MARKERS, TYPE B PER IDOT STANDARD 635001 AND 635006. MARKERS ON RIGHT SHALL BE CRYSTAL AND MARKERS ON LEFT SHALL BE AMBER.

➔ DIRECTION OF TRAFFIC



| | | | | | | | | | | | | | | |
|---|-----------------|-----------|--|---|--|--|----------------------------------|-----------------------------|---------------|---------------------------|----------------|--|--------------------|--|
| FILE NAME = ... \D4-174-HendersonCreek-Combined-sh1020-ES | DESIGNED - JCP | REVISED - | | <p align="center">STATE OF ILLINOIS DEPARTMENT OF TRANSPORTATION</p> <p align="center">I-74 EASTBOUND PAVEMENT MARKING PLAN</p> | | | F.A.I. RTE. = 74 | SECTION = 48-(25B)BR, BR-1J | COUNTY = KNOX | TOTAL SHEETS = 131 | SHEET NO. = 20 | | | |
| PLOT TIME = 3:03:53 PM | CHECKED - GAO | REVISED - | | | | | SCALE: 1" = 50 | | | SHEET NO. 1 OF 1 SHEETS | | | CONTRACT NO. 68B85 | |
| PLOT DATE = 8/12/2014 | DATE - 08/01/14 | REVISED - | | | | | STA. 404+00.00 TO STA. 422+00.00 | | | ILLINOIS FED. AID PROJECT | | | | |
| | | | | | | | | | | | | | | |