

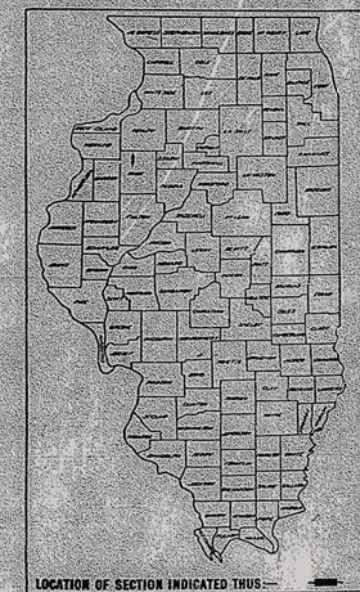
008070

STATE OF ILLINOIS  
DEPARTMENT OF PUBLIC WORKS AND BUILDINGS  
DIVISION OF HIGHWAYS  
PLANS FOR PROPOSED  
FEDERAL AID HIGHWAY

INDEX TO PLAN  
SHEETS ON SHEET 2

F.A.I. RTE.	SEC.	COUNTY	TOTAL SHEETS	SHEET NO.
74	48-25B	KNOX	22	1

F-94-001-00 (095)



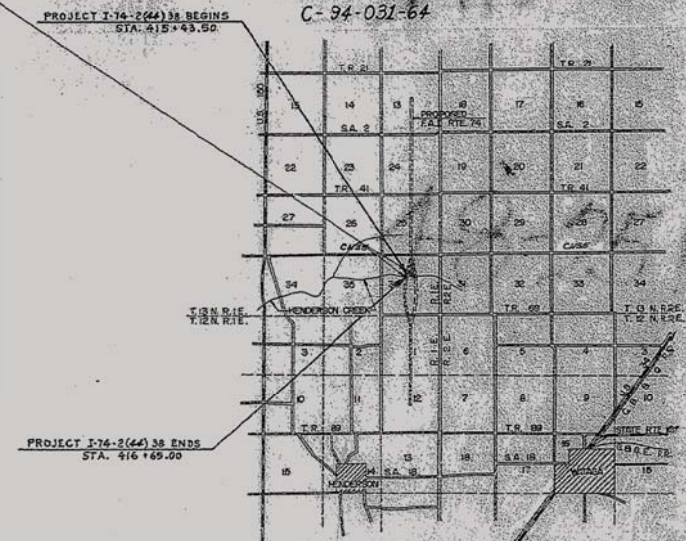
LOCATION OF SECTION INDICATED THUS

SCALES

PLAN	0	100	200
PROFILE	0	100	200
CROSS SECTIONS	0	100	200

PROPOSED IMPROVEMENT INCLUDES:  
DUAL 3 SPAN CONTINUOUS R.C. SLAB BRIDGES CARRYING  
F.A.I. ROUTE 74 OVER HENDERSON CREEK ON CONCRETE PILE  
BENT PIERS AND CONCRETE PILE BENT ABUTMENTS. SPANS 1 AT 35'-9",  
1 AT 43'-10" AND 1 AT 33'-9" (LT. LANE). SPANS 1 AT 35'-9", 1 AT 45'-6"  
AND 1 AT 35'-9" (RT. LANE) AND CONSTRUCTION OF EARTH EMBANKMENT  
CONES AND CHANNEL CHANGE.

F. A. I. ROUTE 74  
SECTION 48-25 B  
PROJECT 1-74-2(44)38  
KNOX COUNTY  
C-94-031-64



PROJECT 1-74-2(44)38 BEGINS  
STA. 415+43.50

PROJECT 1-74-2(44)38 ENDS  
STA. 416+69.00

STATE OF ILLINOIS  
DEPARTMENT OF PUBLIC WORKS AND BUILDINGS  
DIVISION OF HIGHWAYS  
SUBMITTED Jan 5, 1965  
DISTRICT ENGINEER  
EXAMINED Feb 19, 1965  
ENGINEER OF ROAD PLANS & CONTRACTS  
PASSED February 19, 1965  
APPROVED February 18, 1965  
CHIEF TRADING ENGINEER  
APPROVED February 19, 1965  
DIRECTOR



PLANS PREPARED BY  
MISSMAN, STANLEY, FARMER & ASSOCIATES  
CIVIL ENGINEERS  
ROCK ISLAND, ILLINOIS

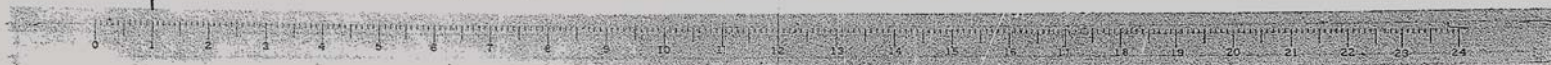
DEPARTMENT OF COMMERCE  
BUREAU OF PUBLIC ROADS  
APPROVED  
DIVISION ENGINEER DATE

PROJECT LOCATION MAP  
SCALE 1" = 1/2 MILES

NET LENGTH OF IMPROVEMENT  
(N.B.) LT. LANE : 115 LIN. FT. = 0.022 MILES  
(S.B.) RT. LANE : 121.50 LIN. FT. = 0.023 MILES  
NET LENGTH OF PROJECT = 121.50 LIN. FT. = 0.023 MILES (S.B. LANE)

CONTRACT NO. 24043

KNOX COUNTY SECTION 48-25B F.A.I. ROUTE 74



FOR INFORMATION ONLY

FILE NAME = ... \D4-174-HendersonCreek-EB-shAPP1-04.dgn	DESIGNED - TLM	REVISED -	 800 WEST FULTON STREET CHICAGO, ILLINOIS 60611-1259 TEL 312 454 9100 FAX 312 555 1217 WEB www.cptrng.com	STATE OF ILLINOIS DEPARTMENT OF TRANSPORTATION	EXISTING PLANS			F.A.I. RTE. 74	SECTION 48-(25B)BR, BR-1J	COUNTY KNOX	TOTAL SHEETS 131	SHEET NO. 112	
PLOT TIME = 4:32:33 PM	DRAWN - TLM	REVISED -			SCALE: N.T.S.	SHEET NO.	OF SHEETS	STA.	TO STA.	CONTRACT NO. 68B85			
PLOT DATE = 7/30/2014	CHECKED - GAO	REVISED -			ILLINOIS FED. AID PROJECT								
	DATE - 10/22/2013	REVISED -											