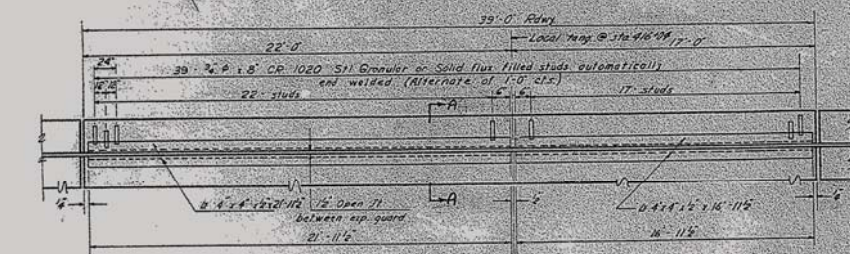
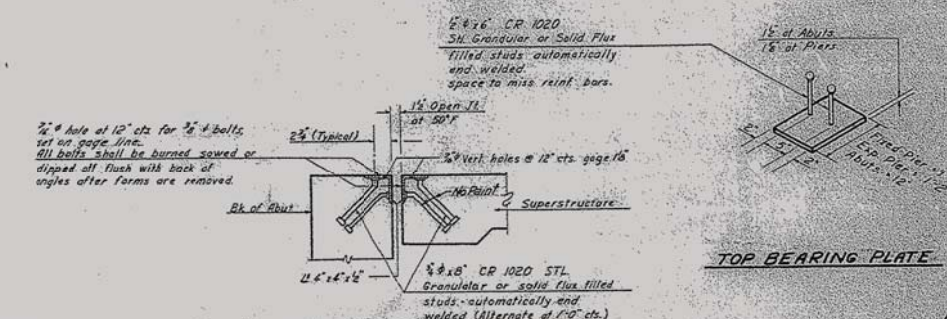


**PLAN OF EXPANSION GUARD
EAST BRIDGE**
Looking North




**PLAN OF EXPANSION GUARD
WEST BRIDGE**
Looking North




**EXPANSION DETAIL
WELDED STUDS**
SEC. A-A

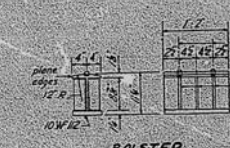
DESIGNED: *[Signature]*
DRAWN: *[Signature]*
CHECKED: *[Signature]*
DATE: Sept. 4, 1962



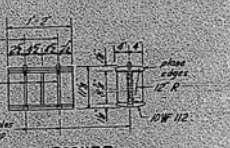
PIER 2 **PIER 1**



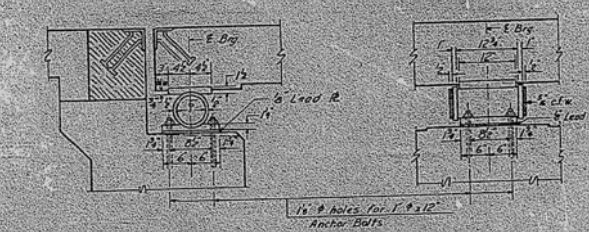
PINTLE




BOLSTER



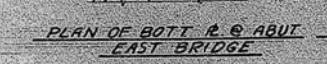
ROCKER



EXPANSION BEARING-ABUTMENT



TOP BEARING PLATE



**PLAN OF BOTT R @ ABUT
EAST BRIDGE**



**PLAN OF BOTT R @ ABUT
WEST BRIDGE**

BEARING DETAIL
EAST AND WEST BRIDGES
FAI RT. 74 SEC. 48-25B
KNOX COUNTY
STA 417+20 (EAST BRIDGE)
STA 416+04 (WEST BRIDGE)

FOR INFORMATION ONLY

FILE NAME = ... \D4-174-HendersonCreek-EB-shAPP10-D4.dgn	DESIGNED - TLM	REVISED -	<p>STATE OF ILLINOIS DEPARTMENT OF TRANSPORTATION</p> <p>600 WEST FULTON STREET CHICAGO, ILLINOIS 60611-1299 TEL 312 454 9100 FAX 312 550 1217 WEB www.opitrans.gov</p>	EXISTING PLANS			F.A.I. RTE. 74	SECTION 48-(25B)BR, BR-1J	COUNTY KNOX	TOTAL SHEETS 131	SHEET NO. 121
PLOT TIME = 4:39:01 PM	DRAWN - TLM	REVISED -		SCALE: N.T.S.	SHEET NO.	OF SHEETS	STA.	TO STA.	CONTRACT NO. 68B85		
PLOT DATE = 7/30/2014	CHECKED - GAO	REVISED -		ILLINOIS FED. AID PROJECT							
	DATE - 10/22/2013	REVISED -									