

F.A.P. RTE.	SECTION	COUNTY	TOTAL SHEETS	SHEET NO.
71	D5 EAB CONTROL 2015-1	DEWITT	5	1
		ILLINOIS	CONTRACT NO. 70A82	

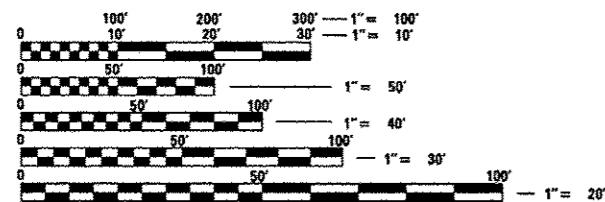
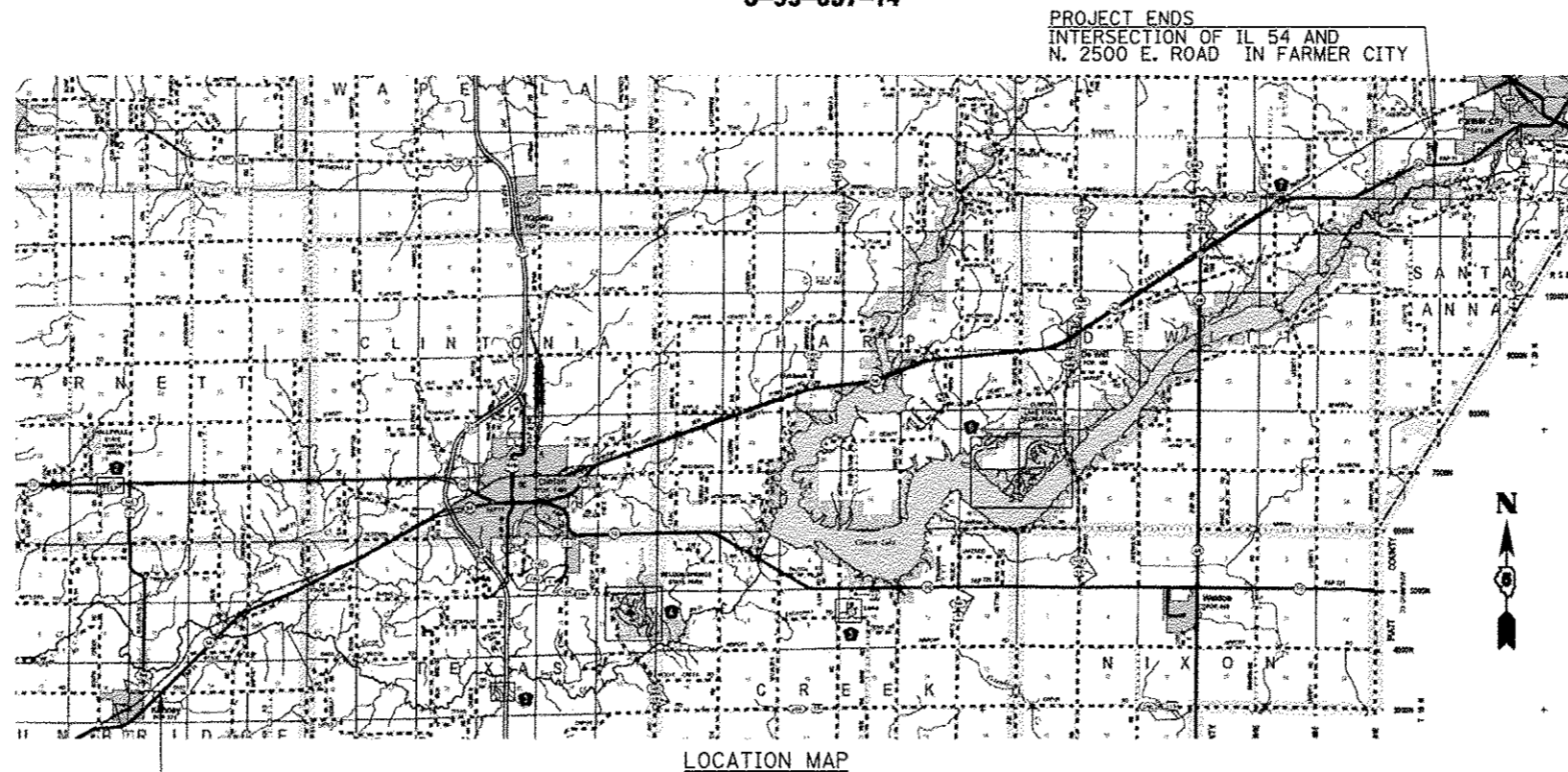
STATE OF ILLINOIS  
DEPARTMENT OF TRANSPORTATION  
DIVISION OF HIGHWAYS

**PROPOSED  
HIGHWAY PLANS**

FAP ROUTE 71 (IL 54)  
SECTION D5 EAB CONTROL 2015-1

EMERALD ASH BORER CONTROL  
KENNEY TO FARMER CITY  
DEWITT COUNTY  
C-95-037-14

FOR INDEX OF SHEETS, SEE SHEET NO. 2

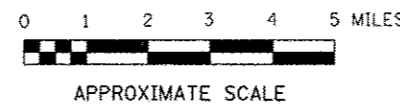


FULL SIZE PLANS HAVE BEEN PREPARED USING STANDARD ENGINEERING SCALES. REDUCED SIZED PLANS WILL NOT CONFORM TO STANDARD SCALES. IN MAKING MEASUREMENTS ON REDUCED PLANS, THE ABOVE SCALES MAY BE USED.

J.U.L.I.E.  
JOINT UTILITY LOCATION INFORMATION FOR EXCAVATION  
1-800-892-0123  
OR 811

TOWNSHIPS  
TEXAS, CLINTONIA, HARP, DEWITT AND SANTA ANNA

PROJECT ENGINEER **JASON STULTS**  
PROJECT MANAGER **RUSTIN KEYS**  
DESIGNER **BRIAN CASTRO**  
(217) 465-4181  
CONTRACT NO. 70A82



GROSS LENGTH = 114,787.20 FT. = 21.740 MILE  
NET LENGTH = 114,787.20 FT. = 21.740 MILE

STATE OF ILLINOIS  
DEPARTMENT OF TRANSPORTATION  
DIVISION OF HIGHWAYS

SUBMITTED JUNE 25 2014

*Kensel A. Lamath*  
DEPUTY DIRECTOR OF HIGHWAYS, REGION ENGINEER

Aug 15 2014  
*John D. Baranzelli, P.E.*  
ENGINEER OF DESIGN AND ENVIRONMENT

Aug 15 2014  
*Chris Osman, P.E.*  
DIRECTOR OF HIGHWAYS, CHIEF ENGINEER

PRINTED BY THE AUTHORITY  
OF THE STATE OF ILLINOIS