

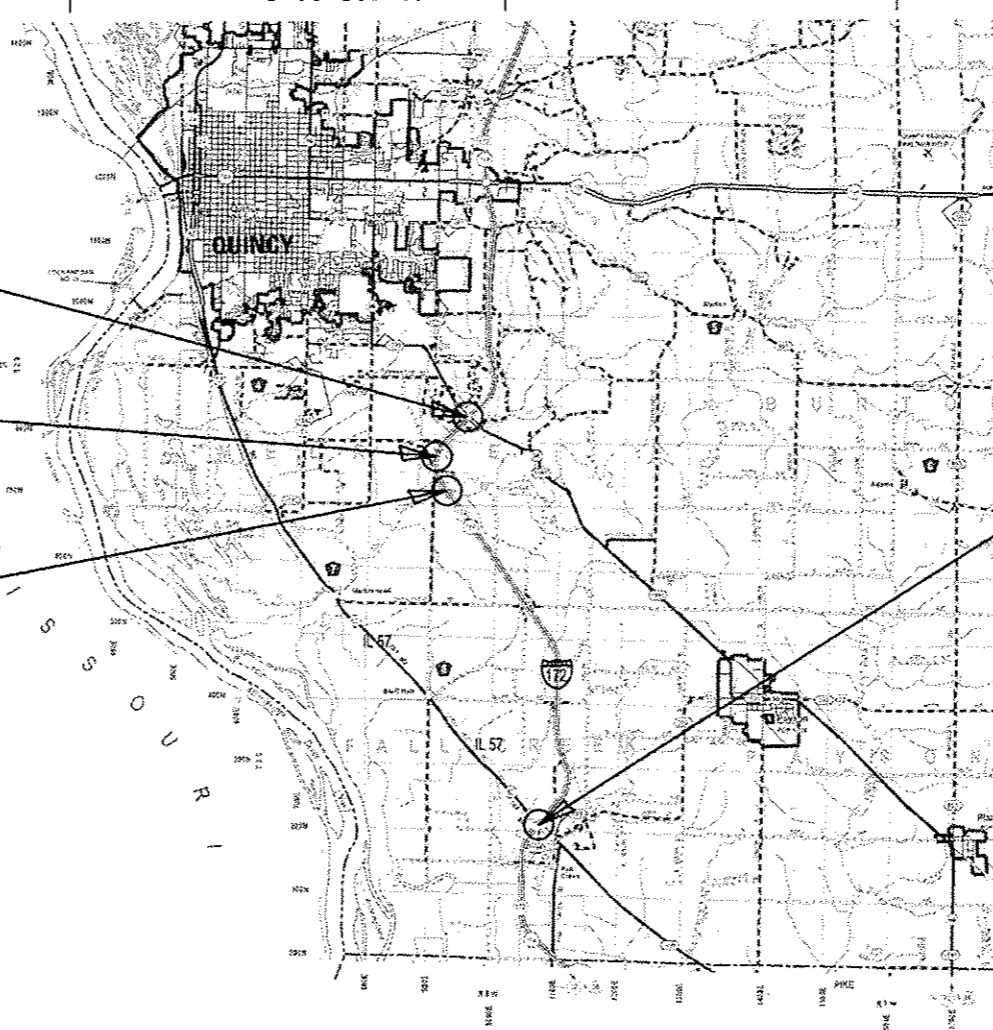
STATE OF ILLINOIS
DEPARTMENT OF TRANSPORTATION
DIVISION OF HIGHWAYS

**PROPOSED
HIGHWAY PLANS**

F.A.I. ROUTE 172 (I - 172)
SECTION D6 BDGE PAINTING 2015

ADAMS COUNTY

R 9 W C-96-007-15 R 8 W R 7 W



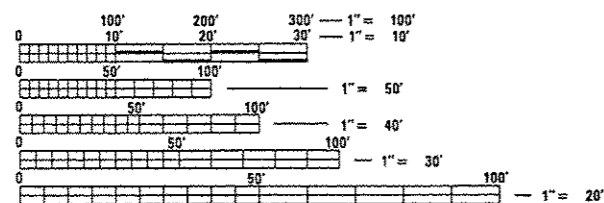
SN 001-0044
I - 172 OVER I - 172
39.8807°N, 91.3294°W

SN 001-0062/63
I - 172 OVER MILL CREEK
39.8722°N, 91.3388°W

SN 001-0055/56
I - 172 OVER BURTON CREEK
39.8637°N, 91.3353°W

SN 001-0064/65
I-172 OVER IL 57
39.7879°N, 91.3081°W

FOR INDEX OF SHEETS, SEE SHEET NO. 2



FULL SIZE PLANS HAVE BEEN PREPARED USING STANDARD ENGINEERING SCALES. REDUCED SIZED PLANS WILL NOT CONFORM TO STANDARD SCALES. IN MAKING MEASUREMENTS ON REDUCED PLANS, THE ABOVE SCALES MAY BE USED.

J.U.L.I.E.
JOINT UTILITY LOCATION INFORMATION FOR EXCAVATION
1-800-892-0123
OR 811

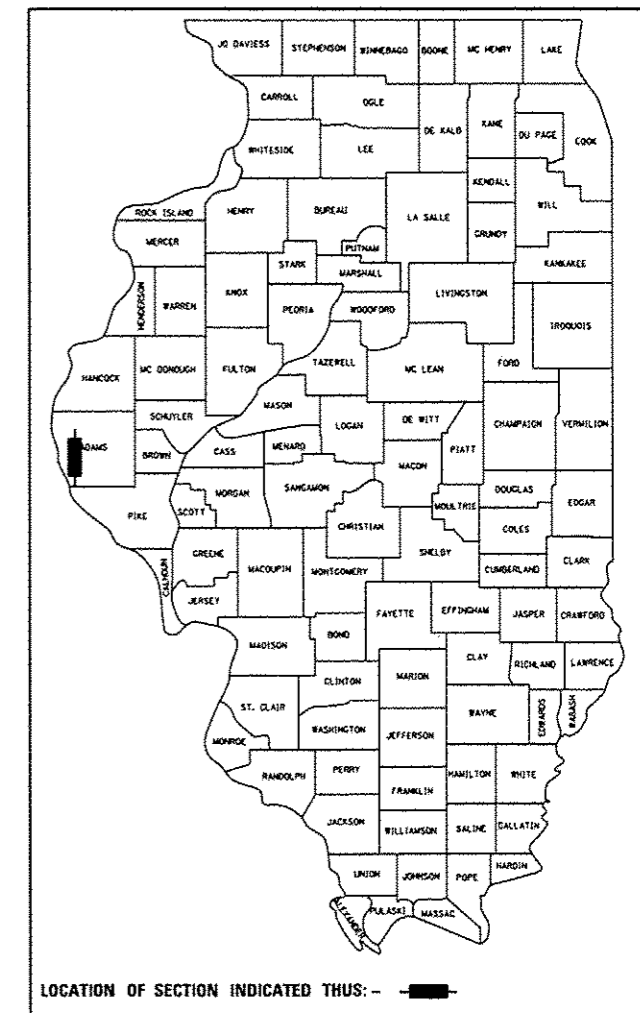
PROJECT ENGINEER BRANDON DUDLEY (217) 785-9290
PROJECT MANAGER DAVE COPENBARGER (217) 785-5306

CONTRACT NO. 72H36

GROSS LENGTH = x.xx FT. = x.xxx MILE
NET LENGTH = x.xx FT. = x.xxx MILE

F.A.I. RTE.	SECTION	COUNTY	TOTAL SHEETS	SHEET NO.
172	D6 BDGE PAINTING 2015	ADAMS	30	1
ILLINOIS		CONTRACT NO. 72H36		

D96-007-15



STATE OF ILLINOIS
DEPARTMENT OF TRANSPORTATION
DIVISION OF HIGHWAYS

SUBMITTED August 21, 2014
Roger Z. Dudley
DEPUTY DIRECTOR OF HIGHWAYS, REGION ENGINEER

Oct 17, 2014
John D. Baranzoni, PE, Jr.
ENGINEER OF DESIGN AND ENVIRONMENT

Oct 17, 2014
Omer Camom, PE, Jr.
DIRECTOR OF HIGHWAYS, CHIEF ENGINEER

PRINTED BY THE AUTHORITY
OF THE STATE OF ILLINOIS