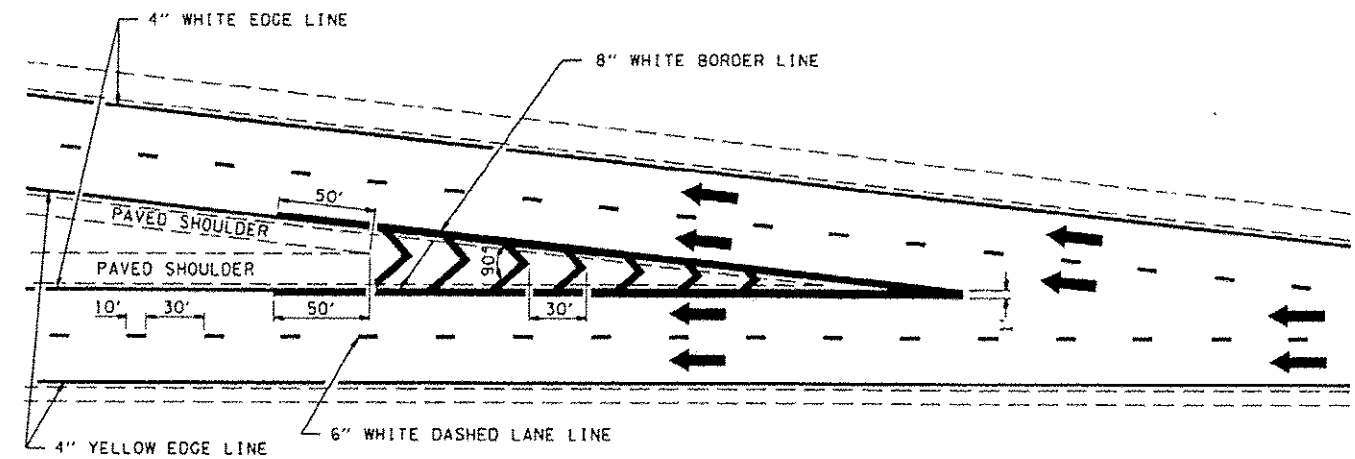
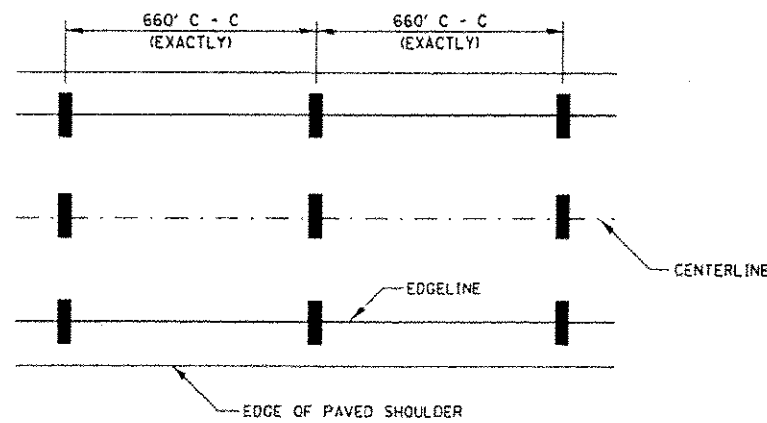


TYPICAL CONVERGENCE MARKING

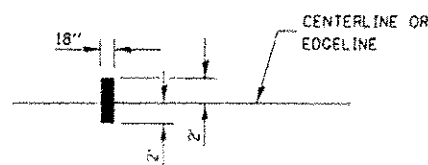


TYPICAL DIVERGENCE MARKING

AERIAL SPEED CHECK ZONES



IT WILL BE NECESSARY TO HAVE A REPRESENTATIVE OF THE STATE POLICE PRESENT SO THAT THE ACCURACY OF MEASUREMENT CAN BE ATTESTED TO IN COURT.



NOT TO SCALE

• COLES, CUMBERLAND

DISTRICT 7 DETAIL NO. 78000002

FILE NAME *	USER NAME *	DESIGNED -	REVISED -
677-shr-details.dgn	677-shr-details.dgn	DRM 03-04	MNO 12-99
PLT SCALE *	CHECKED -	DATE -	REVISED -
1/8" = 1'-0"	MKS 04-08	7/22/2014	DRM 01-09
PLT DATE *			

STATE OF ILLINOIS  
DEPARTMENT OF TRANSPORTATION

TYPICAL APPLICATIONS OF INTERSTATE PAVEMENT MARKING

SCALE: N/A SHEET NO. 2 OF 2 SHEETS STA. TO STA.

F.A.I. RTE.	SECTION	COUNTY	TOTAL SHEETS	SHEET NO.
57	IDT BRIDGE REPAIRS 2015-1		8	7
FED. ROAD DIST. NO. ILLINOIS FED. AID PROJECT			CONTRACT NO. 74677	