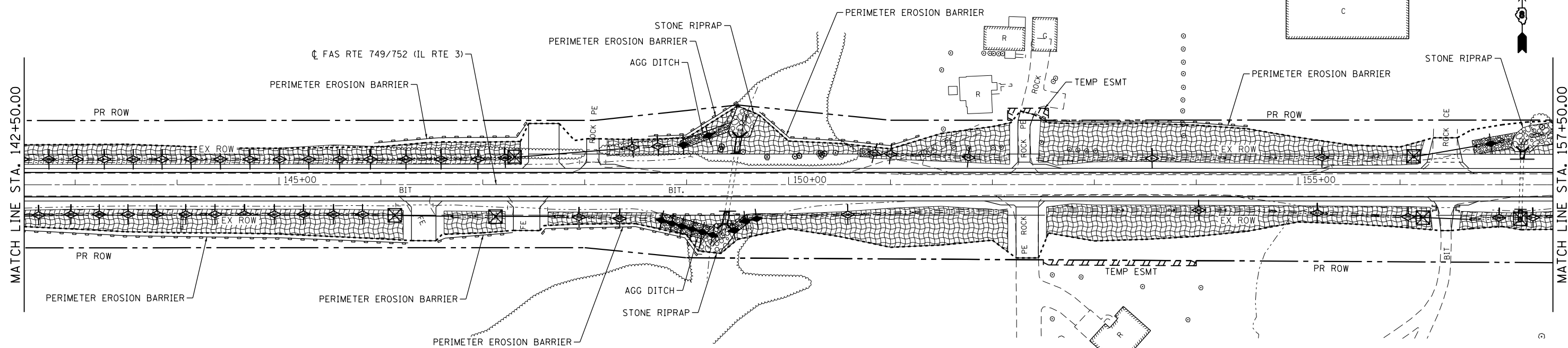








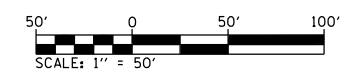
MATCH LINE STA. 142+50.00

MATCH LINE STA. 157+50.00



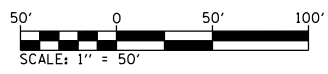
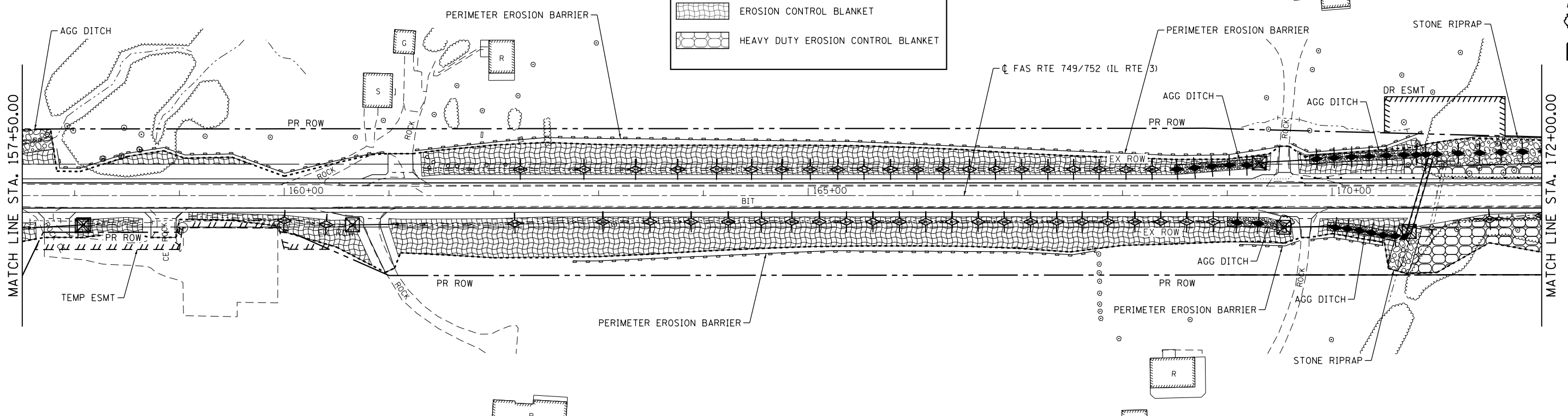
LEGEND

-  TEMPORARY DITCH CHECK
-  AGGREGATE DITCH CHECK
-  PERIMETER EROSION BARRIER
-  INLET AND PIPE PROTECTION
-  EROSION CONTROL BLANKET
-  HEAVY DUTY EROSION CONTROL BLANKET



MATCH LINE STA. 157+50.00

MATCH LINE STA. 172+00.00



FILE NAME = S:\Projects\809-002B-VHY_IL_3_Cref\cm\vgm\CADD_Sheets\0876789-sh-eros.dgn



USER NAME = l_jackson	DESIGNED - ACM	REVISED -
MODEL NAME = EROS03	DRAWN - EDW	REVISED -
PLOT SCALE = 99.9998' / in.	CHECKED - LWJ	REVISED -
PLOT DATE = 8/11/2014	DATE - 8-11-14	REVISED -

**STATE OF ILLINOIS
DEPARTMENT OF TRANSPORTATION**

**EROSION AND SEDIMENT CONTROL DETAILS
FAS ROUTE 749/752 (IL RTE. 3)**

SCALE: 1"=50' SHEET 3 OF 12 SHEETS STA. 142+50 TO STA. 172+00

F.A.S. RTE.	SECTION	COUNTY	TOTAL SHEETS	SHEET NO.
• 749/752	101-2RS-1	JERSEY	438	110
CONTRACT NO. 76789			ILLINOIS FED. AID PROJECT	