





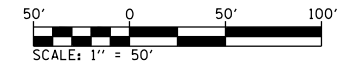
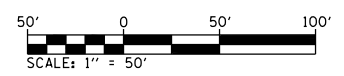


LEGEND

-  TEMPORARY DITCH CHECK
-  AGGREGATE DITCH CHECK
-  PERIMETER EROSION BARRIER
-  INLET AND PIPE PROTECTION
-  EROSION CONTROL BLANKET
-  HEAVY DUTY EROSION CONTROL BLANKET



FILE NAME = S:\Projects\089-002B-VHY_IL_3_GraF\con\ dgn\CADD_Sheets\0876789-sh-eros.dgn



USER NAME = ljackson	DESIGNED - ACM	REVISED -
MODEL NAME = EROS06	DRAWN - EDW	REVISED -
PLOT SCALE = 99.9998' / in.	CHECKED - LWJ	REVISED -
PLOT DATE = 8/11/2014	DATE - 8-11-14	REVISED -

**STATE OF ILLINOIS
DEPARTMENT OF TRANSPORTATION**

EROSION AND SEDIMENT CONTROL DETAILS		
FAS ROUTE 749/752 (IL RTE. 3)		
SCALE: 1"=50'	SHEET 6 OF 12 SHEETS	STA. 232+00 TO STA. 262+00

F.A.S. RTE.	SECTION	COUNTY	TOTAL SHEETS	SHEET NO.
• 749/752	101-2RS-1	JERSEY	438	113
CONTRACT NO. 76789			ILLINOIS FED. AID PROJECT	