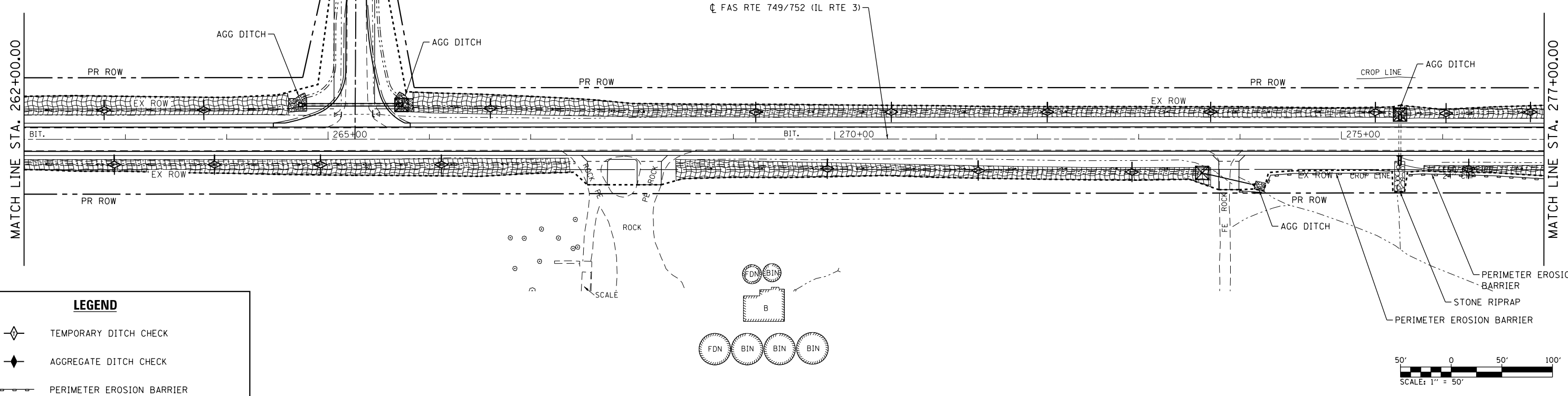










MATCH LINE STA. 262+00.00

MATCH LINE STA. 277+00.00

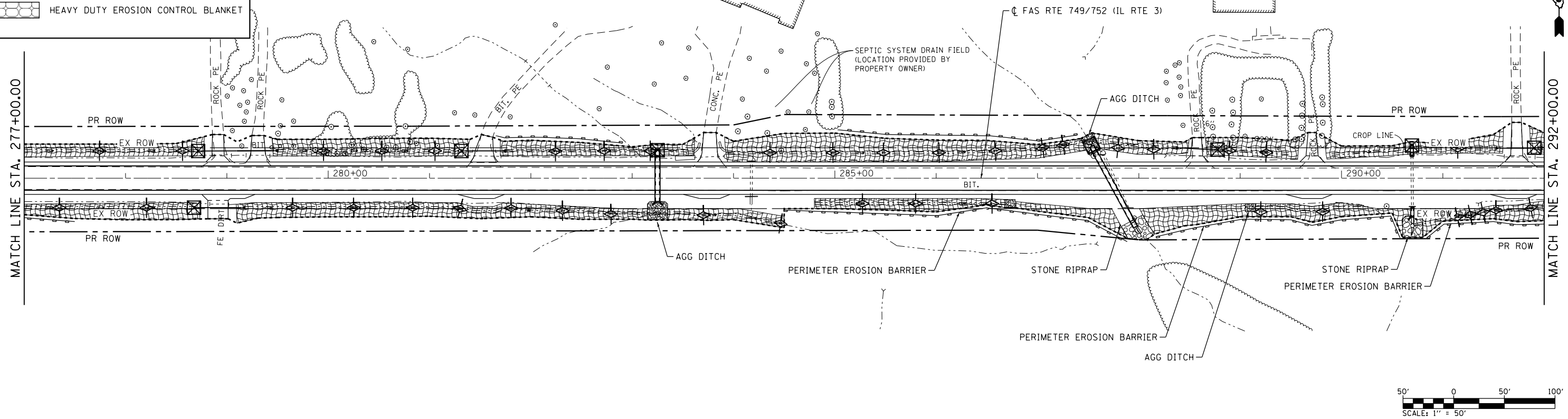


**LEGEND**

-  TEMPORARY DITCH CHECK
-  AGGREGATE DITCH CHECK
-  PERIMETER EROSION BARRIER
-  INLET AND PIPE PROTECTION
-  EROSION CONTROL BLANKET
-  HEAVY DUTY EROSION CONTROL BLANKET

MATCH LINE STA. 277+00.00

MATCH LINE STA. 292+00.00



FILE NAME = S:\Projects\085-002B-WHY\_IL\_3\_Greentown\egm\CADD\_Sheets\08576789-sh-eros.dgn



USER NAME = l_jackson	DESIGNED - ACM	REVISED -
MODEL NAME = EROS07	DRAWN - EDW	REVISED -
PLOT SCALE = 99.9998' / in.	CHECKED - LWJ	REVISED -
PLOT DATE = 8/11/2014	DATE - 8-11-14	REVISED -

**STATE OF ILLINOIS  
DEPARTMENT OF TRANSPORTATION**

**EROSION AND SEDIMENT CONTROL DETAILS  
FAS ROUTE 749/752 (IL RTE. 3)**

SCALE: 1"=50'      SHEET 7 OF 12 SHEETS      STA. 262+00 TO STA. 292+00

F.A.S. RTE.	SECTION	COUNTY	TOTAL SHEETS	SHEET NO.
• 749/752	101-2RS-1	JERSEY	438	114
CONTRACT NO. 76789			ILLINOIS FED. AID PROJECT	