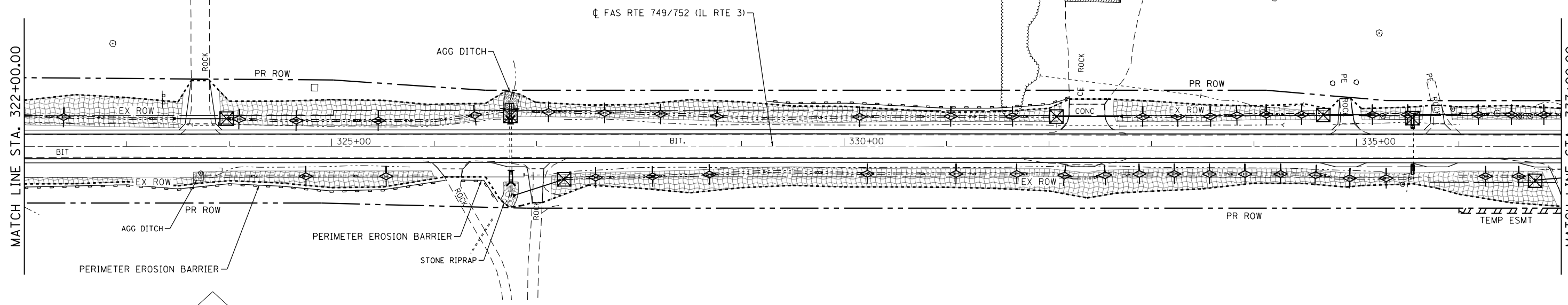








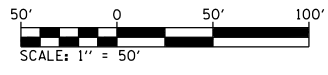
MATCH LINE STA. 322+00.00

MATCH LINE STA. 337+00.00



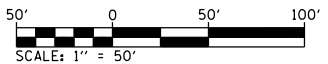
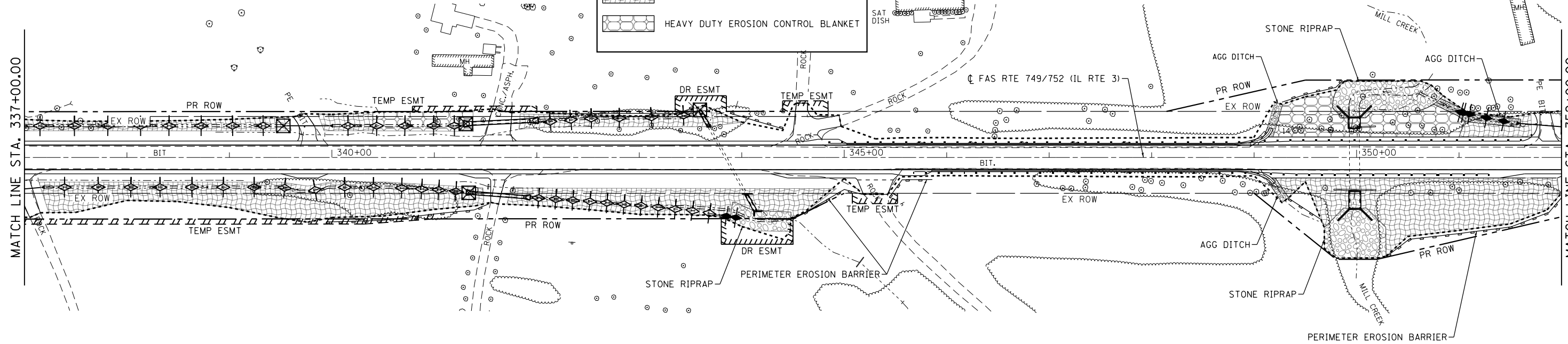
**LEGEND**

-  TEMPORARY DITCH CHECK
-  AGGREGATE DITCH CHECK
-  PERIMETER EROSION BARRIER
-  INLET AND PIPE PROTECTION
-  EROSION CONTROL BLANKET
-  HEAVY DUTY EROSION CONTROL BLANKET



MATCH LINE STA. 337+00.00

MATCH LINE STA. 352+00.00



FILE NAME = S:\Projects\089-002B-VHY\_IL\_3\_Gravel\cm\egm\CADD\_Sheets\0876789-sh-eros.dgn



USER NAME = ljackson	DESIGNED - ACM	REVISED -
MODEL NAME = EROS09	DRAWN - EDW	REVISED -
PLOT SCALE = 99.9998' / in.	CHECKED - LWJ	REVISED -
PLOT DATE = 8/5/2014	DATE - 8-11-14	REVISED -

**STATE OF ILLINOIS  
DEPARTMENT OF TRANSPORTATION**

**EROSION AND SEDIMENT CONTROL DETAILS  
FAS ROUTE 749/752 (IL RTE. 3)**

SCALE: 1"=50'    SHEET 9 OF 12 SHEETS    STA. 322+00 TO STA. 337+00

F.A.S. RTE.	SECTION	COUNTY	TOTAL SHEETS	SHEET NO.
749/752	101-2RS-1	JERSEY	438	116
CONTRACT NO. 76789			ILLINOIS FED. AID PROJECT	