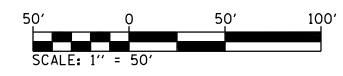


STAGE 1

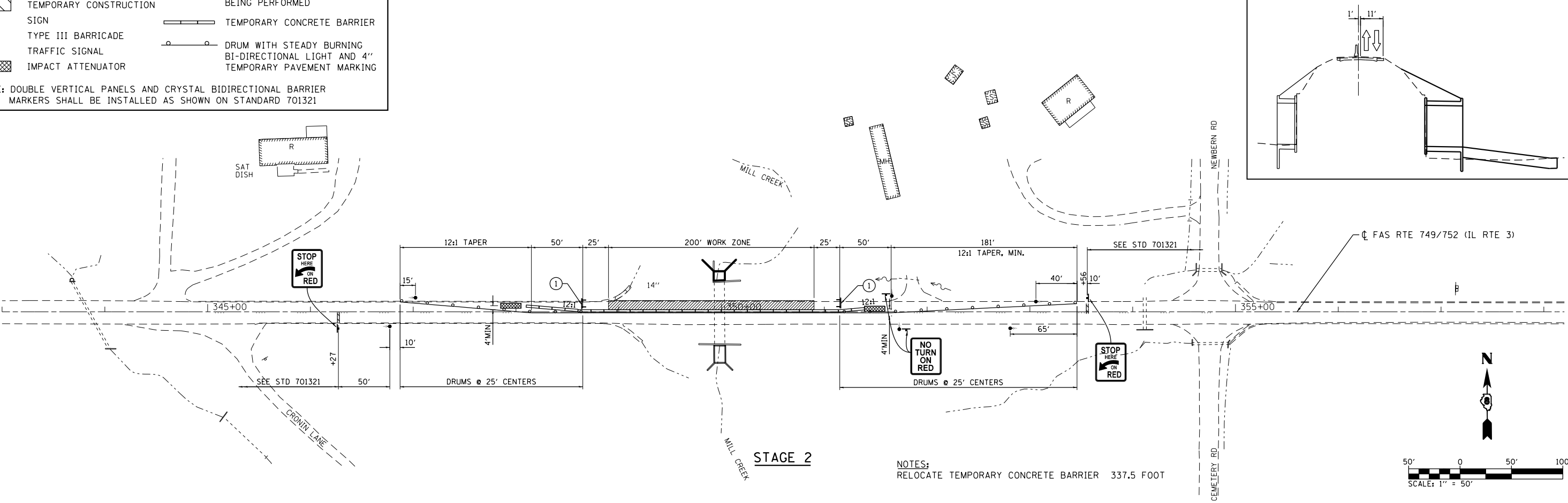
NOTES:
TEMPORARY CONCRETE BARRIER 337.5 FOOT



LEGEND

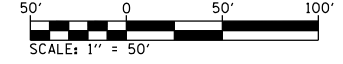
	WORK AREA	①	TYPE III BARRICADE TO BE PLACED WHEN NO WORK IS BEING PERFORMED
	TEMPORARY CONSTRUCTION		TEMPORARY CONCRETE BARRIER
	SIGN		DRUM WITH STEADY BURNING BI-DIRECTIONAL LIGHT AND 4" TEMPORARY PAVEMENT MARKING
	TYPE III BARRICADE		
	TRAFFIC SIGNAL		
	IMPACT ATTENUATOR		

NOTE: DOUBLE VERTICAL PANELS AND CRYSTAL BIDIRECTIONAL BARRIER MARKERS SHALL BE INSTALLED AS SHOWN ON STANDARD 701321



STAGE 2

NOTES:
RELOCATE TEMPORARY CONCRETE BARRIER 337.5 FOOT



FILE NAME = S:\Projects\809-002B-VHY_IL_3_Culvert\staging\CADD_Sheets\0876789-staging.dgn



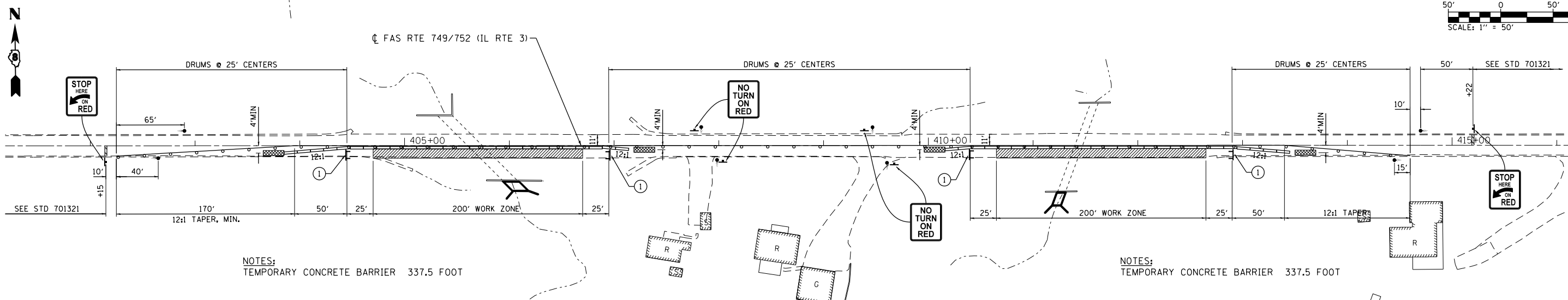
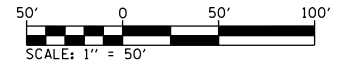
USER NAME = l_jackson	DESIGNED - ACM	REVISED -
MODEL NAME = CULVERT 21	DRAWN - EDW	REVISED -
PLOT SCALE = 99.9998' / in.	CHECKED - LWJ	REVISED -
PLOT DATE = 8/22/2014	DATE - 8-11-14	REVISED -

**STATE OF ILLINOIS
DEPARTMENT OF TRANSPORTATION**

**STAGING AND TRAFFIC CONTROL PLAN
CULVERT # 21 - STA 349+98.07**

SCALE: 1"=50' SHEET 11 OF 17 SHEETS STA. 343+00 TO STA. 358+00

F.A.S. RTE.	SECTION	COUNTY	TOTAL SHEETS	SHEET NO.
• 749/752	101-2RS-1	JERSEY	438	101
			CONTRACT NO. 76789	
ILLINOIS FED. AID PROJECT				



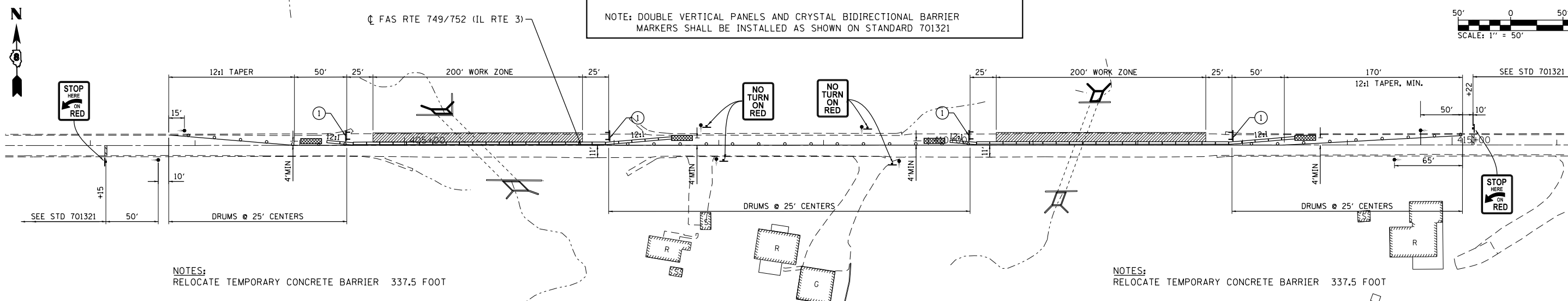
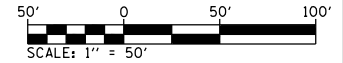
NOTES:
TEMPORARY CONCRETE BARRIER 337.5 FOOT

NOTES:
TEMPORARY CONCRETE BARRIER 337.5 FOOT

STAGE 1

LEGEND

- WORK AREA
 - TEMPORARY CONSTRUCTION
 - SIGN
 - TYPE III BARRICADE
 - TRAFFIC SIGNAL
 - IMPACT ATTENUATOR
 - TYPE III BARRICADE TO BE PLACED WHEN NO WORK IS BEING PERFORMED
 - TEMPORARY CONCRETE BARRIER
 - DRUM WITH STEADY BURNING BI-DIRECTIONAL LIGHT AND 4" TEMPORARY PAVEMENT MARKING
- NOTE: DOUBLE VERTICAL PANELS AND CRYSTAL BIDIRECTIONAL BARRIER MARKERS SHALL BE INSTALLED AS SHOWN ON STANDARD 701321



NOTES:
RELOCATE TEMPORARY CONCRETE BARRIER 337.5 FOOT

NOTES:
RELOCATE TEMPORARY CONCRETE BARRIER 337.5 FOOT

STAGE 2

FILE NAME = S:\Projects\085-0028-VHY_IL_3_Culvert\cm\cm\CAD\Drawings\0850028-VHY-11-3-Culvert\cm\cm\staging.dgn

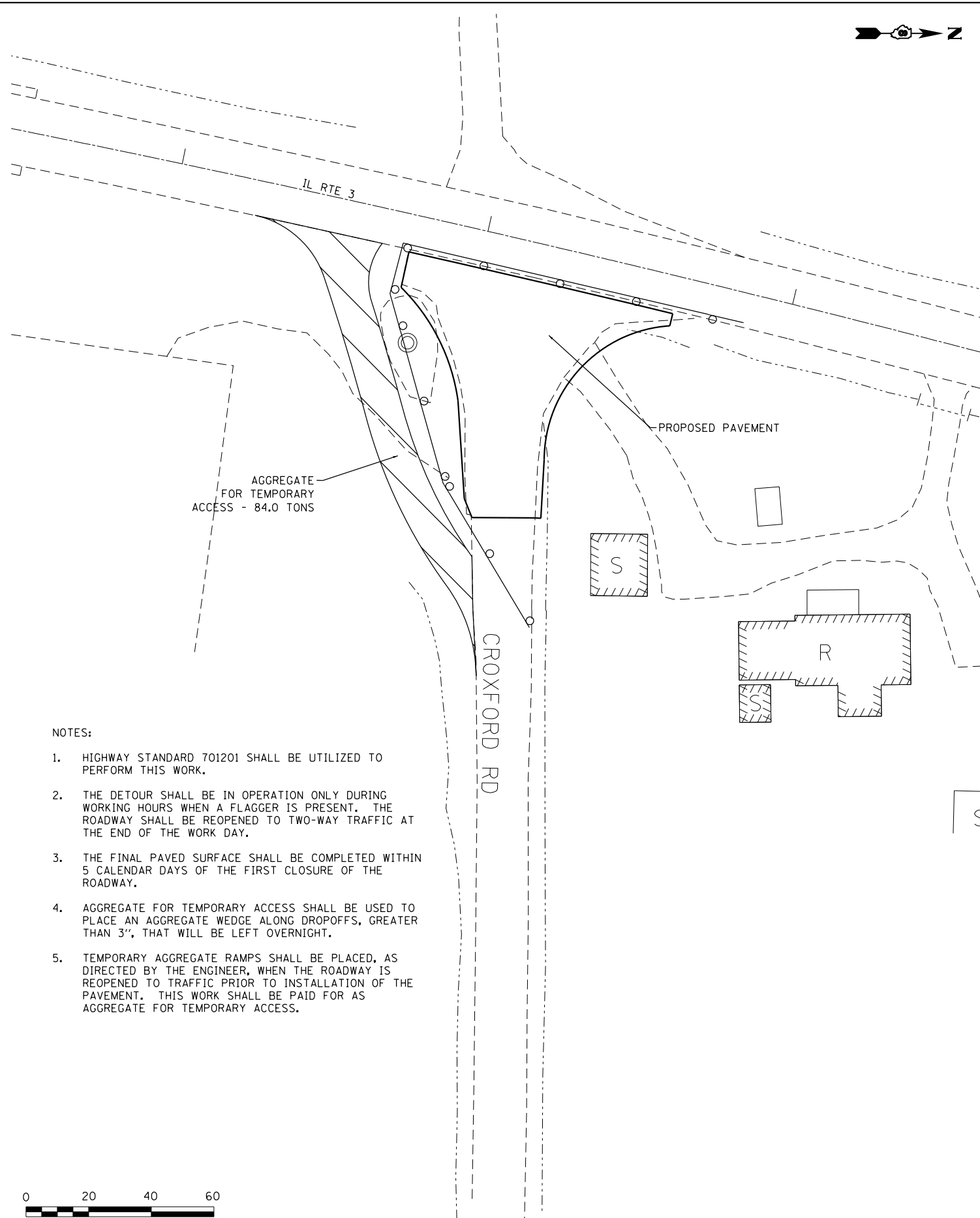


USER NAME = ljackson	DESIGNED - ACM	REVISED -
MODEL NAME = CULVERTS 28 AND 29	DRAWN - EDW	REVISED -
PLOT SCALE = 99.9998' / in.	CHECKED - LWJ	REVISED -
PLOT DATE = 8/22/2014	DATE - 8-11-14	REVISED -

**STATE OF ILLINOIS
DEPARTMENT OF TRANSPORTATION**

STAGING AND TRAFFIC CONTROL PLAN
CULVERT # 28 & 29 - STA 405+67.37 & STA 411+43.66
SCALE: 1"=50' SHEET 12 OF 17 SHEETS STA. 401+00 TO STA. 416+00

F.A.S. RTE.	SECTION	COUNTY	TOTAL SHEETS	SHEET NO.
• 749/752	101-2RS-1	JERSEY	438	102
			CONTRACT NO. 76789	
ILLINOIS FED. AID PROJECT				



NOTES:

1. HIGHWAY STANDARD 701201 SHALL BE UTILIZED TO PERFORM THIS WORK.
2. THE DETOUR SHALL BE IN OPERATION ONLY DURING WORKING HOURS WHEN A FLAGGER IS PRESENT. THE ROADWAY SHALL BE REOPENED TO TWO-WAY TRAFFIC AT THE END OF THE WORK DAY.
3. THE FINAL PAVED SURFACE SHALL BE COMPLETED WITHIN 5 CALENDAR DAYS OF THE FIRST CLOSURE OF THE ROADWAY.
4. AGGREGATE FOR TEMPORARY ACCESS SHALL BE USED TO PLACE AN AGGREGATE WEDGE ALONG DROPOFFS, GREATER THAN 3", THAT WILL BE LEFT OVERNIGHT.
5. TEMPORARY AGGREGATE RAMPS SHALL BE PLACED, AS DIRECTED BY THE ENGINEER, WHEN THE ROADWAY IS REOPENED TO TRAFFIC PRIOR TO INSTALLATION OF THE PAVEMENT. THIS WORK SHALL BE PAID FOR AS AGGREGATE FOR TEMPORARY ACCESS.



FILE NAME = S:\Projects\087-002B-VHY_IL_3_Croxford\dm\CAD\Sheets\0876789-sh-t-staging.dgn



USER NAME = ljackson	DESIGNED - ACM	REVISED -
MODEL NAME = Staging Croxford	DRAWN - EDW	REVISED -
PLOT SCALE = 39.9999' / in.	CHECKED - LWJ	REVISED -
PLOT DATE = 8/22/2014	DATE - 8-11-14	REVISED -

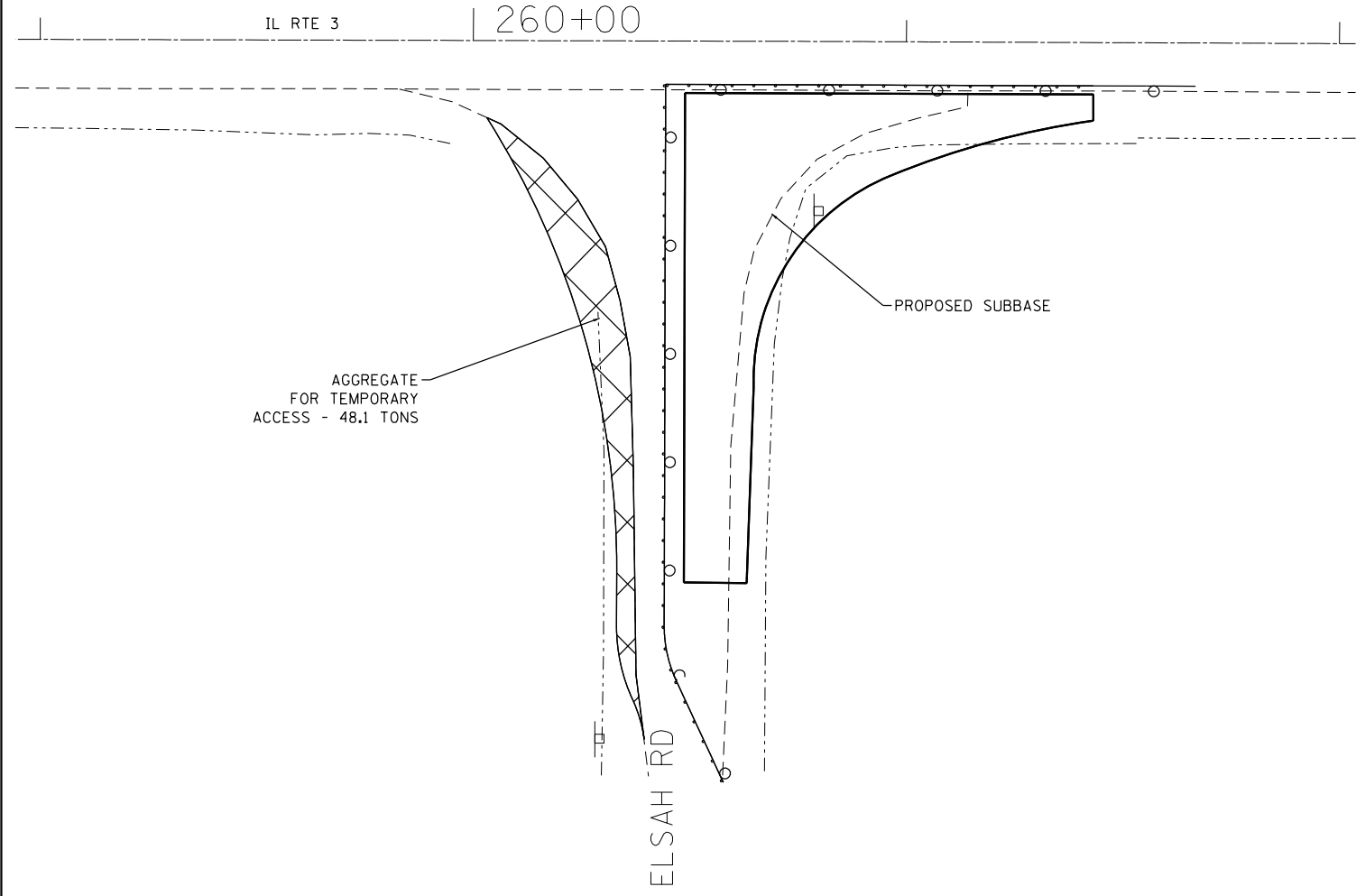
**STATE OF ILLINOIS
DEPARTMENT OF TRANSPORTATION**

**STAGING AND TRAFFIC CONTROL PLAN
CROXFORD ROAD**

SCALE: 1"=20' SHEET 13 OF 17 SHEETS

F.A.S. RTE.	SECTION	COUNTY	TOTAL SHEETS	SHEET NO.
•	101-2RS-1	JERSEY	438	103
• 749/752			CONTRACT NO. 76789	
ILLINOIS FED. AID PROJECT				

STAGE 1



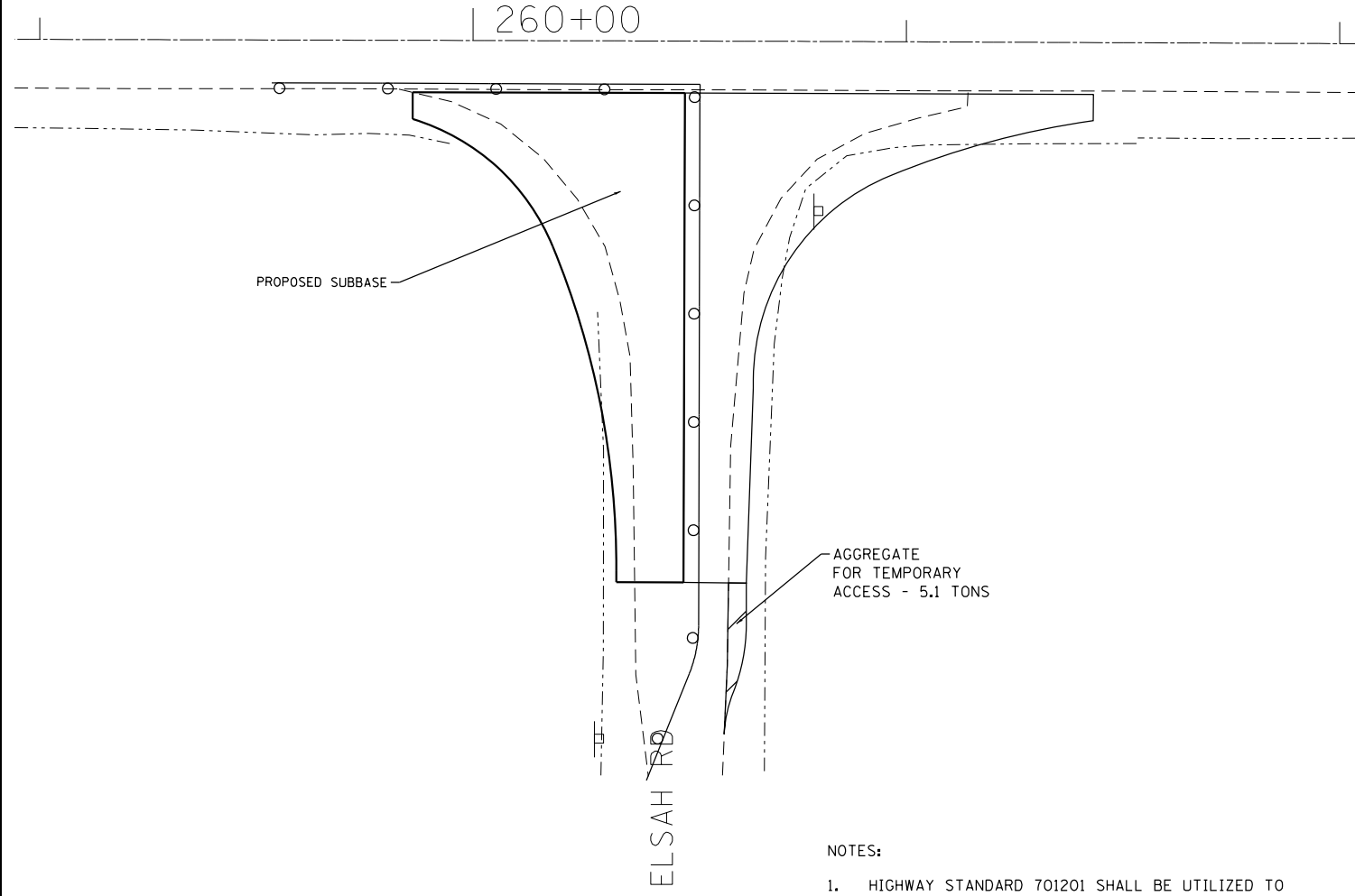
AGGREGATE FOR TEMPORARY ACCESS - 48.1 TONS

PROPOSED SUBBASE

ELSAH RD



STAGE 2



PROPOSED SUBBASE

AGGREGATE FOR TEMPORARY ACCESS - 5.1 TONS

ELSAH RD



NOTES:

1. HIGHWAY STANDARD 701201 SHALL BE UTILIZED TO PERFORM THIS WORK.
2. THE DETOUR SHALL BE IN OPERATION ONLY DURING WORKING HOURS WHEN A FLAGGER IS PRESENT. THE ROADWAY SHALL BE REOPENED TO TWO-WAY TRAFFIC AT THE END OF THE WORK DAY.
3. THE FINAL PAVED SURFACE SHALL BE COMPLETED WITHIN 10 CALENDAR DAYS OF THE FIRST CLOSURE OF THE ROADWAY.
4. AGGREGATE FOR TEMPORARY ACCESS SHALL BE USED TO PLACE AN AGGREGATE WEDGE ALONG DROPOFFS, GREATER THAN 3", THAT WILL BE LEFT OVERNIGHT.
5. TEMPORARY AGGREGATE RAMPS SHALL BE PLACED, AS DIRECTED BY THE ENGINEER, WHEN THE ROADWAY IS REOPENED TO TRAFFIC PRIOR TO INSTALLATION OF THE PAVEMENT. THIS WORK SHALL BE PAID FOR AS AGGREGATE FOR TEMPORARY ACCESS.

FILE NAME = S:\Projects\08-0228-VHY_IL_3_GraFton\dm\CADD_Sheets\081618-st-1-staging.dgn



USER NAME = l.jackson	DESIGNED - ACM	REVISED -
MODEL NAME = Staging Elsay	DRAWN - EDW	REVISED -
PLOT SCALE = 39.9999' / in.	CHECKED - LWJ	REVISED -
PLOT DATE = 8/22/2014	DATE - 8-11-14	REVISED -

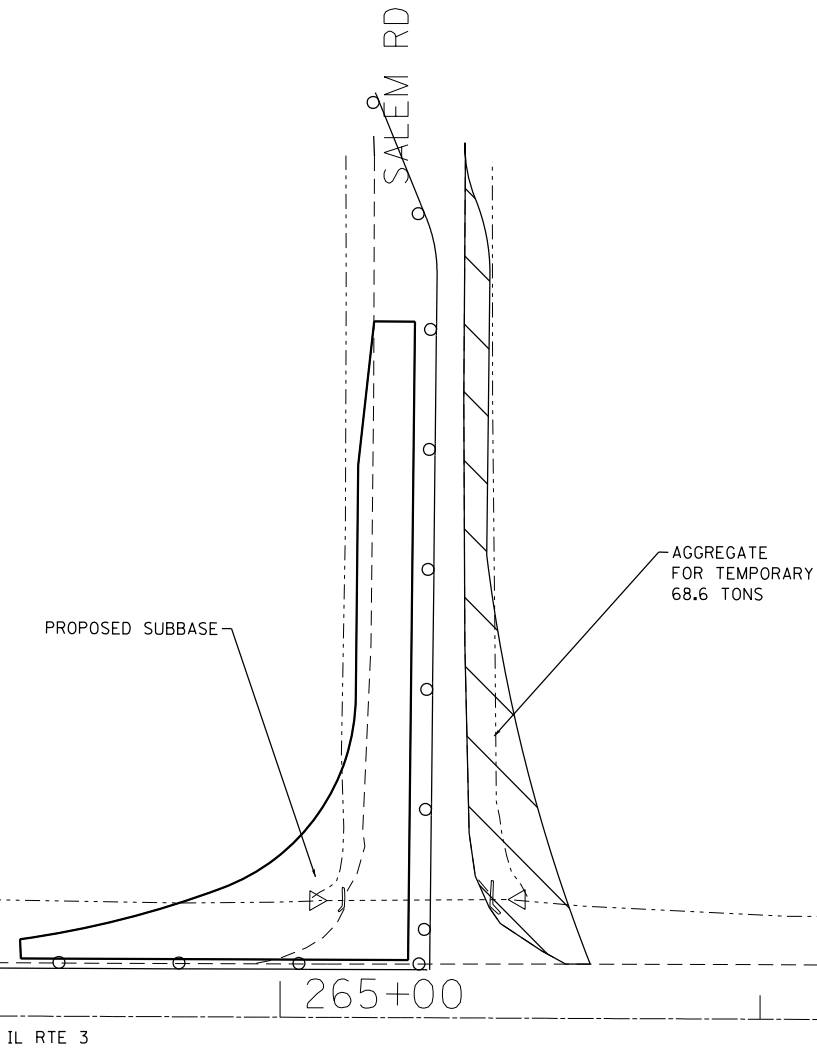
**STATE OF ILLINOIS
DEPARTMENT OF TRANSPORTATION**

**STAGING AND TRAFFIC CONTROL PLAN
ELSAH ROAD**

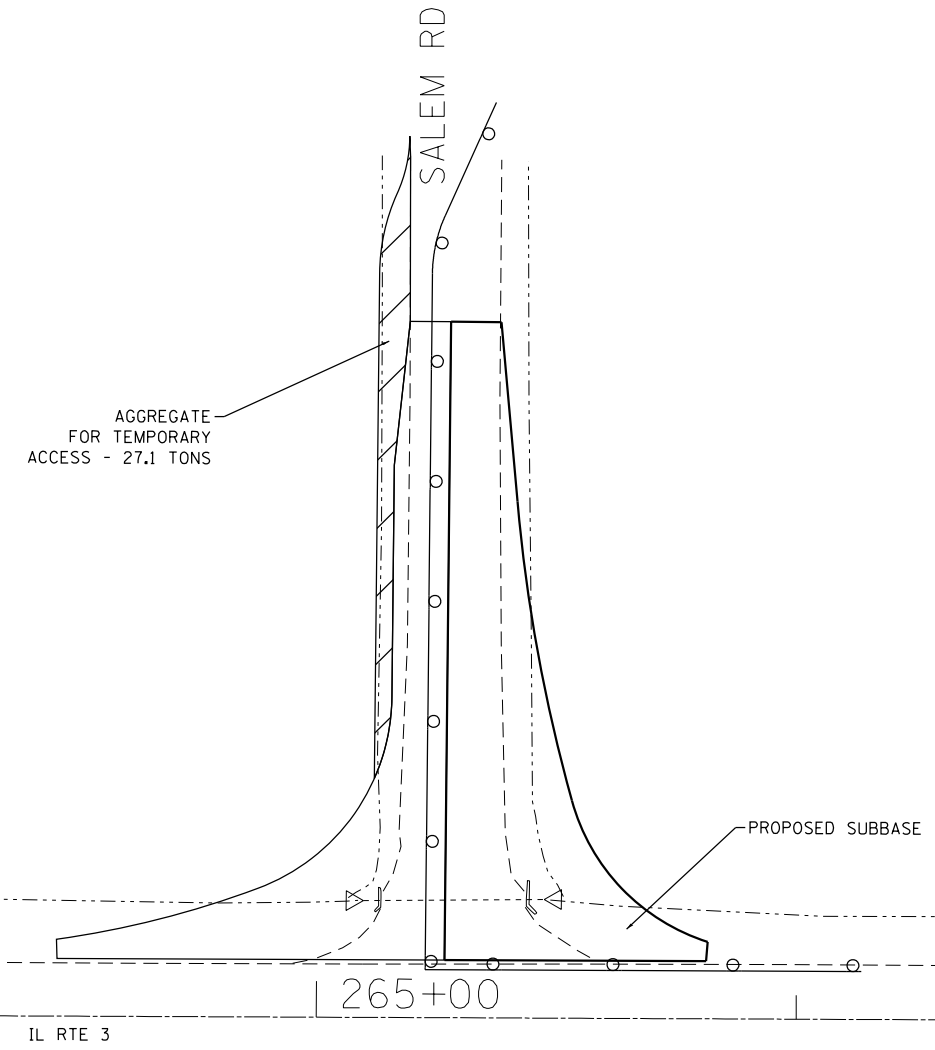
SCALE: 1"=20' SHEET 14 OF 17 SHEETS

F.A.S. RTE.	SECTION	COUNTY	TOTAL SHEETS	SHEET NO.
•	101-2RS-1	JERSEY	438	104
• 749/752			CONTRACT NO. 76789	
ILLINOIS FED. AID PROJECT				

STAGE 1



STAGE 2



NOTES:

1. HIGHWAY STANDARD 701201 SHALL BE UTILIZED TO PERFORM THIS WORK.
2. THE DETOUR SHALL BE IN OPERATION ONLY DURING WORKING HOURS WHEN A FLAGGER IS PRESENT. THE ROADWAY SHALL BE REOPENED TO TWO-WAY TRAFFIC AT THE END OF THE WORK DAY.
3. THE FINAL PAVED SURFACE SHALL BE COMPLETED WITHIN 10 CALENDAR DAYS OF THE FIRST CLOSURE OF THE ROADWAY.
4. AGGREGATE FOR TEMPORARY ACCESS SHALL BE USED TO PLACE AN AGGREGATE WEDGE ALONG DROPOFFS, GREATER THAN 3", THAT WILL BE LEFT OVERNIGHT.
5. TEMPORARY AGGREGATE RAMPS SHALL BE PLACED, AS DIRECTED BY THE ENGINEER, WHEN THE ROADWAY IS REOPENED TO TRAFFIC PRIOR TO INSTALLATION OF THE PAVEMENT. THIS WORK SHALL BE PAID FOR AS AGGREGATE FOR TEMPORARY ACCESS.



FILE NAME = S:\Projects\0822B-VHY_IL_3_Cretom\ dgn\CADD_Sheets\0822B-VHY-ht-staging.dgn



USER NAME = l.jackson	DESIGNED - ACM	REVISED -
MODEL NAME = Staging Salem	DRAWN - EDW	REVISED -
PLOT SCALE = 39.9999' / in.	CHECKED - LWJ	REVISED -
PLOT DATE = 8/22/2014	DATE - 8-11-14	REVISED -

**STATE OF ILLINOIS
DEPARTMENT OF TRANSPORTATION**

**STAGING AND TRAFFIC CONTROL PLAN
SALEM ROAD**

SCALE: 1"=20' SHEET 15 OF 17 SHEETS

F.A.S. RTE.	SECTION	COUNTY	TOTAL SHEETS	SHEET NO.
•	101-2RS-1	JERSEY	438	105
• 749/752			CONTRACT NO. 76789	
ILLINOIS FED. AID PROJECT				



1



2



3



4



5



6



7

MOUNTED ON TYPE III BARRICADE



8

MOUNTED ON TYPE III BARRICADE



9

109



MAINTENANCE OF DETOUR ROUTES

PRIOR TO UTILIZING SALEM ROAD AND CH 13 (JOE KNIGHT ROAD) AS DETOUR ROUTES, THE CONTRACTOR SHALL DOCUMENT THE EXISTING CONDITION OF BOTH SALEM ROAD AND CH 13 VIA VIDEO RECORDING OR OTHER VIDEO CAPTURING DEVICES. DIGITAL COPIES OF THE VIDEO SHALL BE PROVIDED TO THE ENGINEER AND THE JERSEY COUNTY ENGINEER FOR THEIR FILES.

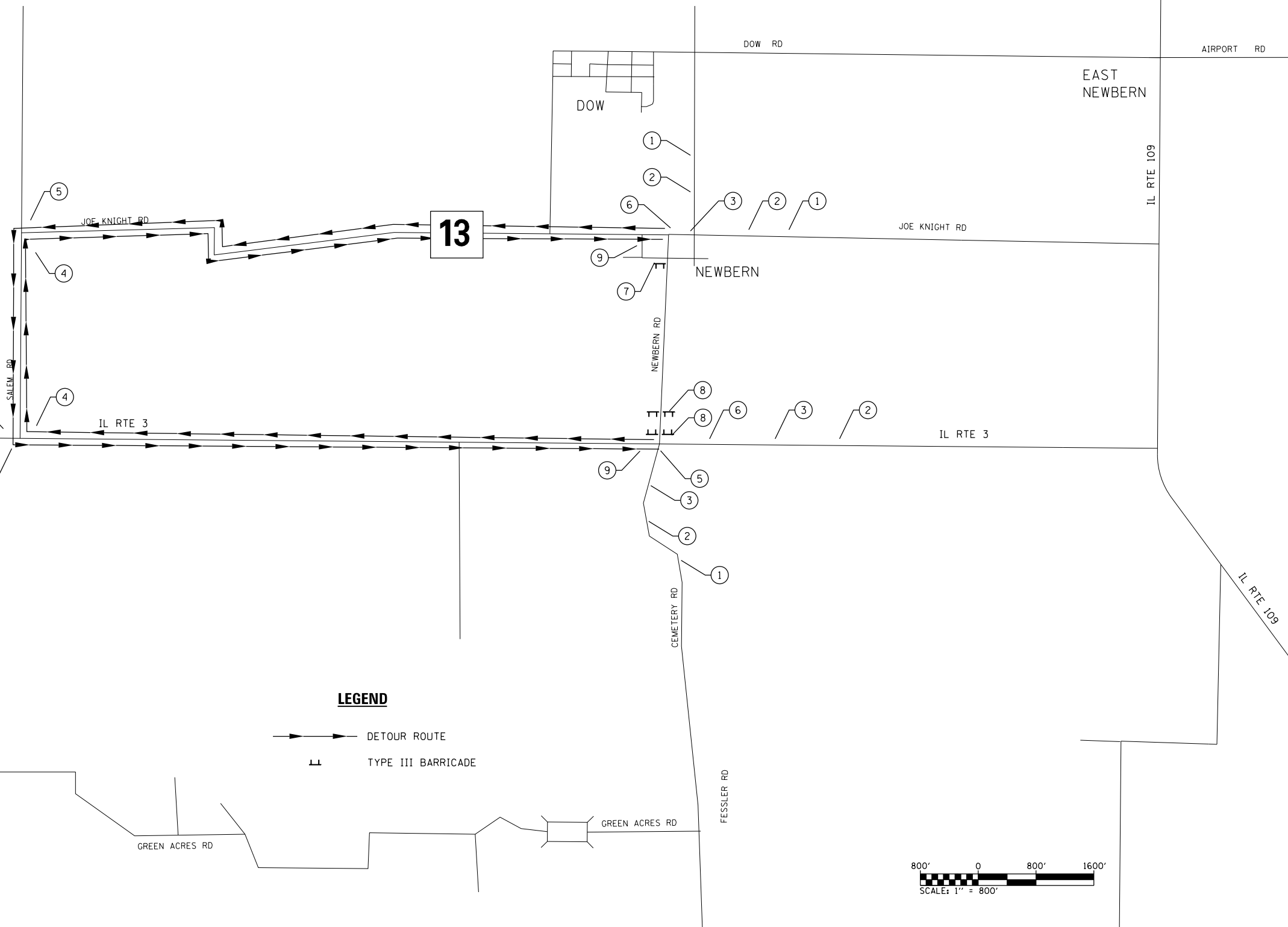
WHILE THE ROUTES ARE BEING USED AS DETOURS, THE CONTRACTOR SHALL MAINTAIN BOTH SALEM ROAD AND CH 13 TO A CONDITION EQUAL TO OR BETTER THAN EXISTED PRIOR TO THE ROADS BEING UTILIZED AS DETOUR ROUTES. ANY REPAIRS NEEDED TO THE DETOUR ROUTES SHALL BE MADE IMMEDIATELY, AS DIRECTED BY THE ENGINEER.

UPON CONCLUSION OF SALEM ROAD AND CH 13 BEING USED AS DETOUR ROUTES, THE CONTRACTOR AND THE ENGINEER, INCLUDING THE JERSEY COUNTY ENGINEER, SHALL JOINTLY INSPECT THE ROADWAYS AND AGREE WHAT, IF ANY, REPAIRS SHALL BE PERFORMED TO SALEM ROAD AND CH 13, AND THE CONTRACTOR SHALL COMPLETE THOSE REPAIRS WITHIN THE ALLOTTED FIVE (5) WORKING DAYS.

THIS WORK WILL BE PAID FOR ACCORDING TO ARTICLE 109.04.

ADDITIONAL NOTES:

1. CLOSURE OF NEWBERN ROAD SHALL NOT BE PERMITTED FROM NOVEMBER 1 THROUGH APRIL 15 TO AVOID TRAFFIC DETOUR DURING SNOW OR ICY ROAD CONDITIONS.
2. ONCE THE CLOSURE IS IN PLACE THE ROADWAY MUST BE OPENED BACK UP TO TRAFFIC WITHIN 21 CALENDAR DAYS.



LEGEND

- DETOUR ROUTE
- II TYPE III BARRICADE

FILE NAME = S:\Projects\089-002B-VHY IL 3 Gravel\asn\dgn\CADD_Sheets\08976789-sh-t-detour.dgn



USER NAME = ljackson
 MODEL NAME = 5 Newbern
 PLOT SCALE = 1599.9968 ' / in.
 PLOT DATE = 10/13/2014

DESIGNED - ACM
 DRAWN - EDW
 CHECKED - LWJ
 DATE - 10-13-14

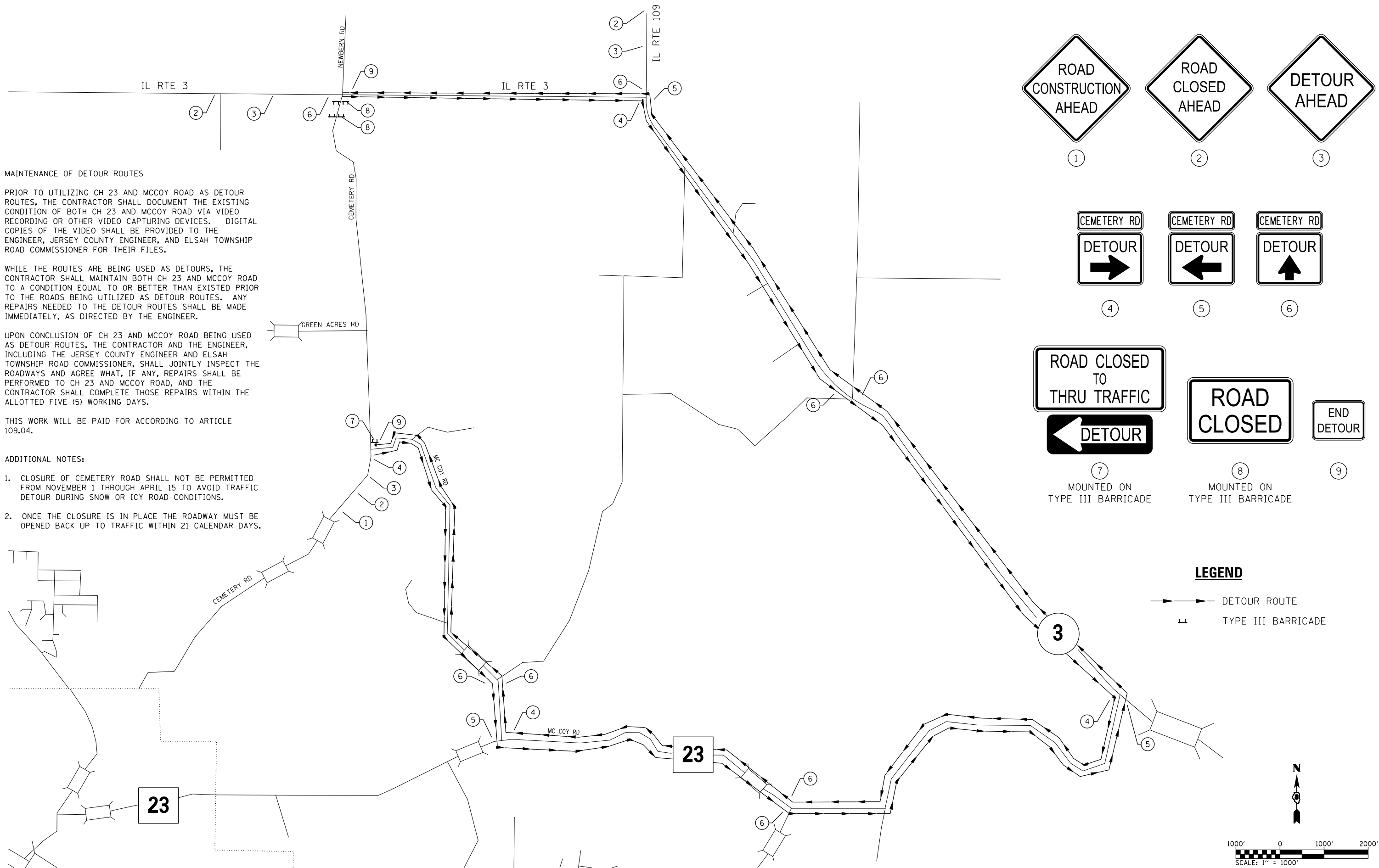
REVISED -
 REVISED -
 REVISED -
 REVISED -

STATE OF ILLINOIS
 DEPARTMENT OF TRANSPORTATION

STAGING AND TRAFFIC CONTROL
 NEWBERN ROAD DETOUR

SCALE: 1"=800' SHEET 16 OF 17 SHEETS

F.A.S. RTE.	SECTION	COUNTY	TOTAL SHEETS	SHEET NO.
•	101-2RS-1	JERSEY	438	106
• 749/752			CONTRACT NO. 76789	
ILLINOIS FED. AID PROJECT				



LEGEND

- DETOUR ROUTE
- L TYPE III BARRICADE

Sign Legend:

- ① ROAD CONSTRUCTION AHEAD
- ② ROAD CLOSED AHEAD
- ③ DETOUR AHEAD
- ④ CEMETERY RD DETOUR (Right Arrow)
- ⑤ CEMETERY RD DETOUR (Left Arrow)
- ⑥ CEMETERY RD DETOUR (Up Arrow)
- ⑦ ROAD CLOSED TO THRU TRAFFIC (Left Arrow) DETOUR
- ⑧ ROAD CLOSED
- ⑨ END DETOUR

⑦ MOUNTED ON TYPE III BARRICADE
⑧ MOUNTED ON TYPE III BARRICADE

MAINTENANCE OF DETOUR ROUTES

PRIOR TO UTILIZING CH 23 AND MCCOY ROAD AS DETOUR ROUTES, THE CONTRACTOR SHALL DOCUMENT THE EXISTING CONDITION OF BOTH CH 23 AND MCCOY ROAD VIA VIDEO RECORDING OR OTHER VIDEO CAPTURING DEVICES. DIGITAL COPIES OF THE VIDEO SHALL BE PROVIDED TO THE ENGINEER, JERSEY COUNTY ENGINEER, AND ELSAHS TOWNSHIP ROAD COMMISSIONER FOR THEIR FILES.

WHILE THE ROUTES ARE BEING USED AS DETOURS, THE CONTRACTOR SHALL MAINTAIN BOTH CH 23 AND MCCOY ROAD TO A CONDITION EQUAL TO OR BETTER THAN EXISTED PRIOR TO THE ROADS BEING UTILIZED AS DETOUR ROUTES. ANY REPAIRS NEEDED TO THE DETOUR ROUTES SHALL BE MADE IMMEDIATELY, AS DIRECTED BY THE ENGINEER.

UPON CONCLUSION OF CH 23 AND MCCOY ROAD BEING USED AS DETOUR ROUTES, THE CONTRACTOR AND THE ENGINEER, INCLUDING THE JERSEY COUNTY ENGINEER AND ELSAHS TOWNSHIP ROAD COMMISSIONER, SHALL JOINTLY INSPECT THE ROADWAYS AND AGREE WHAT, IF ANY, REPAIRS SHALL BE PERFORMED TO CH 23 AND MCCOY ROAD, AND THE CONTRACTOR SHALL COMPLETE THOSE REPAIRS WITHIN THE ALLOTTED FIVE (5) WORKING DAYS.

THIS WORK WILL BE PAID FOR ACCORDING TO ARTICLE 109.04.

ADDITIONAL NOTES:

- CLOSURE OF CEMETERY ROAD SHALL NOT BE PERMITTED FROM NOVEMBER 1 THROUGH APRIL 15 TO AVOID TRAFFIC DETOUR DURING SNOW OR ICY ROAD CONDITIONS.
- ONCE THE CLOSURE IS IN PLACE THE ROADWAY MUST BE OPENED BACK UP TO TRAFFIC WITHIN 21 CALENDAR DAYS.

FILE NAME = S:\Projects\822B-VHY_IL_3_GreF\cm\lgm\CADD_Sheets\0876789-sh-t-detour.dgn



USER NAME = l.jackson	DESIGNED - ACM	REVISED -
MODEL NAME = 4 Cemetery	DRAWN - EDW	REVISED -
PLOT SCALE = 1/999,9968 "/> in.	CHECKED - LWJ	REVISED -
PLOT DATE = 10/13/2014	DATE - 10-13-14	REVISED -

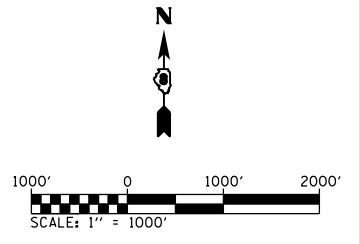
**STATE OF ILLINOIS
DEPARTMENT OF TRANSPORTATION**

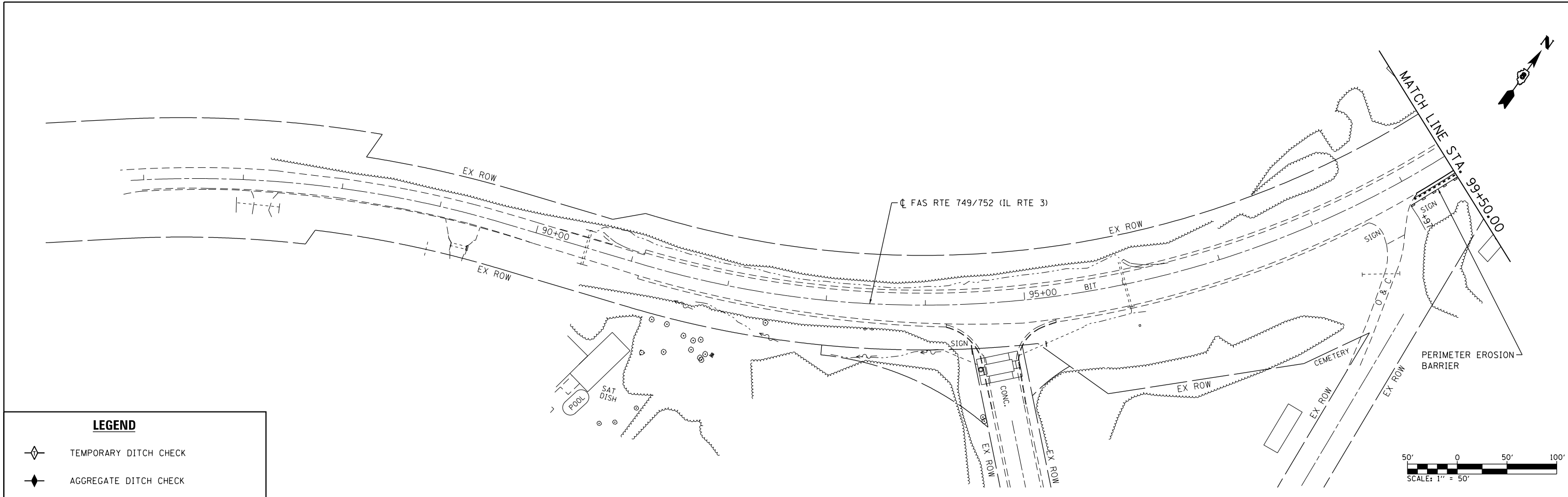
**STAGING AND TRAFFIC CONTROL
CEMETERY ROAD DETOUR**

SCALE: 1"=800' SHEET 17 OF 17 SHEETS







F.A.S. RTE.	SECTION	COUNTY	TOTAL SHEETS	SHEET NO.
•	101-2RS-1	JERSEY	438	107
•	749/752	CONTRACT NO. 76789		

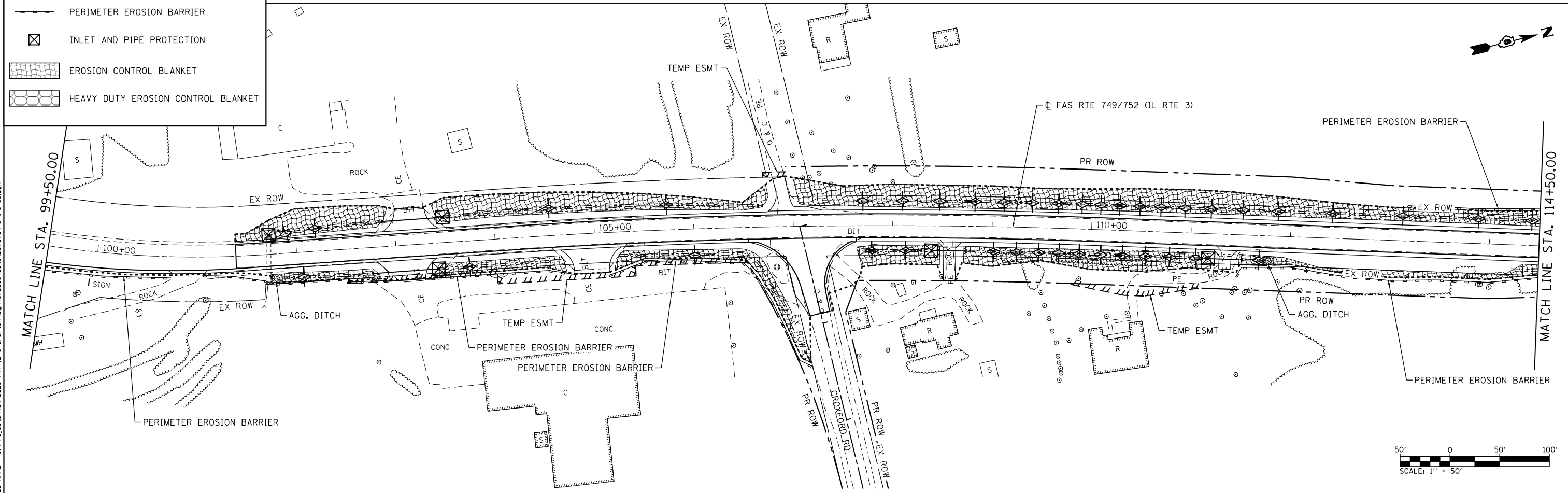
ILLINOIS FED. AID PROJECT





LEGEND

-  TEMPORARY DITCH CHECK
-  AGGREGATE DITCH CHECK
-  PERIMETER EROSION BARRIER
-  INLET AND PIPE PROTECTION
-  EROSION CONTROL BLANKET
-  HEAVY DUTY EROSION CONTROL BLANKET



FILE NAME = S:\Projects\08-022B-VHY_IL_3_Gre\Tcm\vgm\CAD\Drawings\0876789-sh-eros.dgn

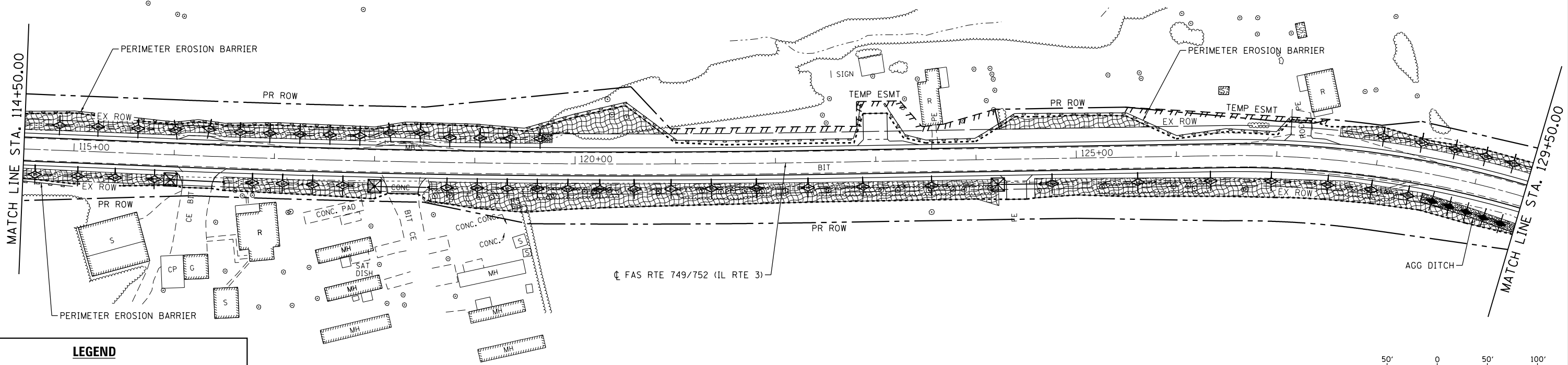


USER NAME = ljackson	DESIGNED - ACM	REVISED -
MODEL NAME = EROS01	DRAWN - EDW	REVISED -
PLOT SCALE = 99.9998 ' / in.	CHECKED - LWJ	REVISED -
PLOT DATE = 8/11/2014	DATE - 8-11-14	REVISED -







**STATE OF ILLINOIS
DEPARTMENT OF TRANSPORTATION**

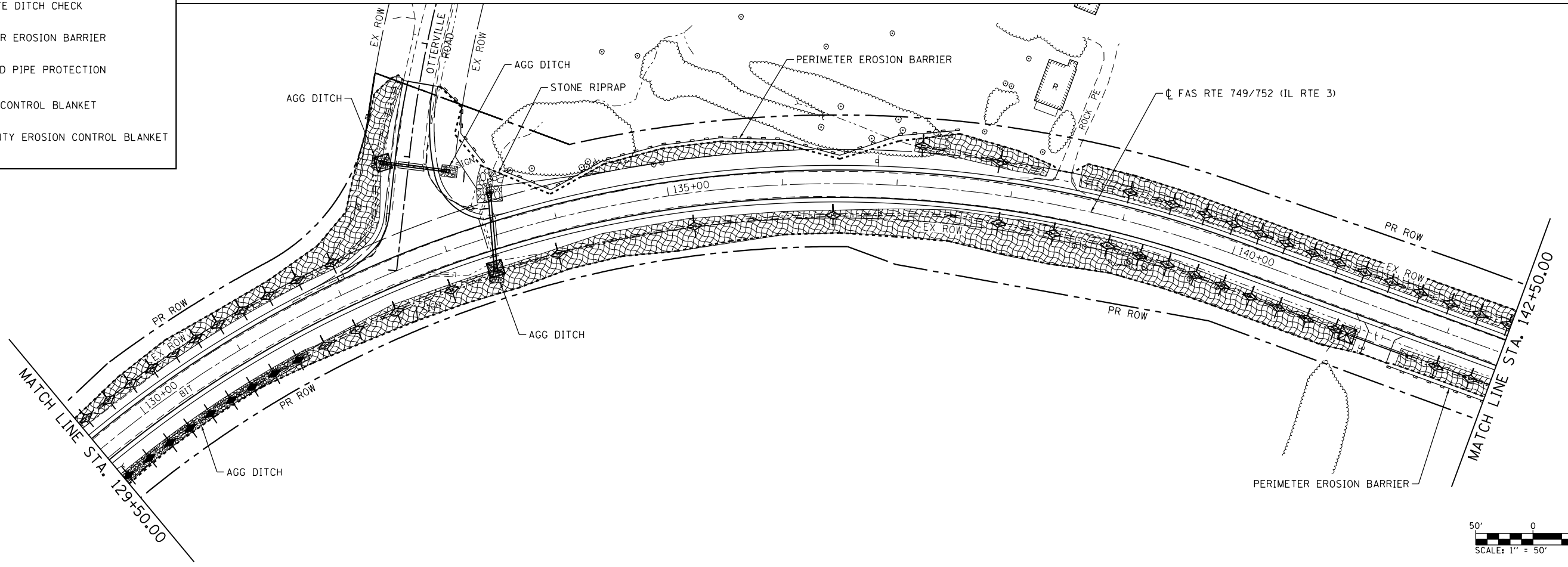
EROSION AND SEDIMENT CONTROL DETAILS		
FAS ROUTE 749/752 (IL RTE. 3)		
SCALE: 1"=50'	SHEET 1 OF 12 SHEETS	STA. 85+00 TO STA. 114+50

F.A.S. RTE.	SECTION	COUNTY	TOTAL SHEETS	SHEET NO.
749/752	101-2RS-1	JERSEY	438	108
ILLINOIS FED. AID PROJECT			CONTRACT NO. 76789	



LEGEND

-  TEMPORARY DITCH CHECK
-  AGGREGATE DITCH CHECK
-  PERIMETER EROSION BARRIER
-  INLET AND PIPE PROTECTION
-  EROSION CONTROL BLANKET
-  HEAVY DUTY EROSION CONTROL BLANKET



FILE NAME = S:\Projects\089-002B-VHY_IL_3_Cret\cm\egm\CADD_Sheets\089752\89-eh-eros.dgn



USER NAME = l_jackson	DESIGNED - ACM	REVISED -
MODEL NAME = EROS02	DRAWN - EDW	REVISED -
PLOT SCALE = 99.9998' / in.	CHECKED - LWJ	REVISED -
PLOT DATE = 8/11/2014	DATE - 8-11-14	REVISED -

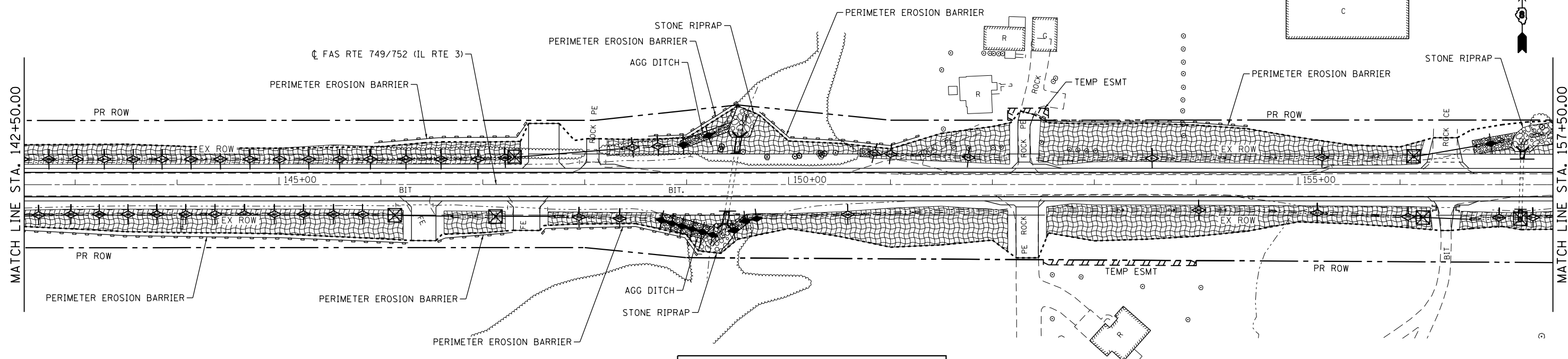
**STATE OF ILLINOIS
DEPARTMENT OF TRANSPORTATION**

EROSION AND SEDIMENT CONTROL DETAILS		
FAS ROUTE 749/752 (IL RTE. 3)		
SCALE: 1"=50'	SHEET 2 OF 12 SHEETS	STA. 114+50 TO STA. 142+50







F.A.S. RTE.	SECTION	COUNTY	TOTAL SHEETS	SHEET NO.
749/752	101-2RS-1	JERSEY	438	109
ILLINOIS FED. AID PROJECT			CONTRACT NO. 76789	

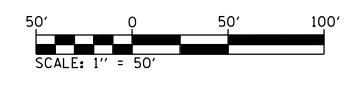
MATCH LINE STA. 142+50.00

MATCH LINE STA. 157+50.00



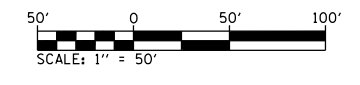
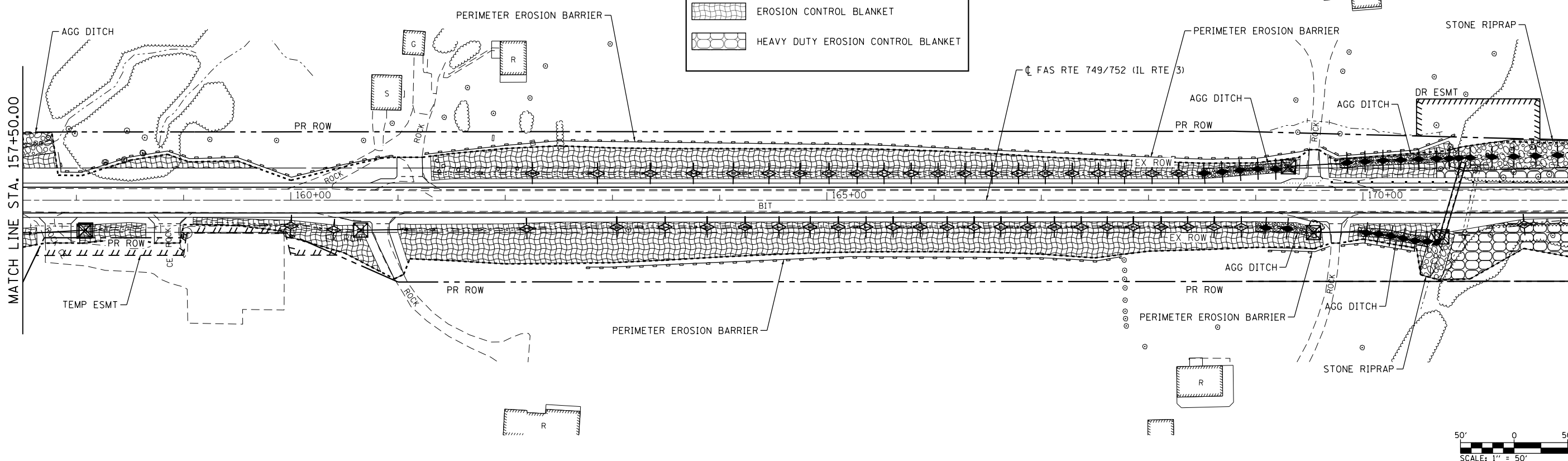
LEGEND

-  TEMPORARY DITCH CHECK
-  AGGREGATE DITCH CHECK
-  PERIMETER EROSION BARRIER
-  INLET AND PIPE PROTECTION
-  EROSION CONTROL BLANKET
-  HEAVY DUTY EROSION CONTROL BLANKET



MATCH LINE STA. 157+50.00

MATCH LINE STA. 172+00.00



FILE NAME = S:\Projects\809-002B-VHY_IL_3_Cref\cm\egm\CADD_Sheets\0876789-sh-eros.dgn



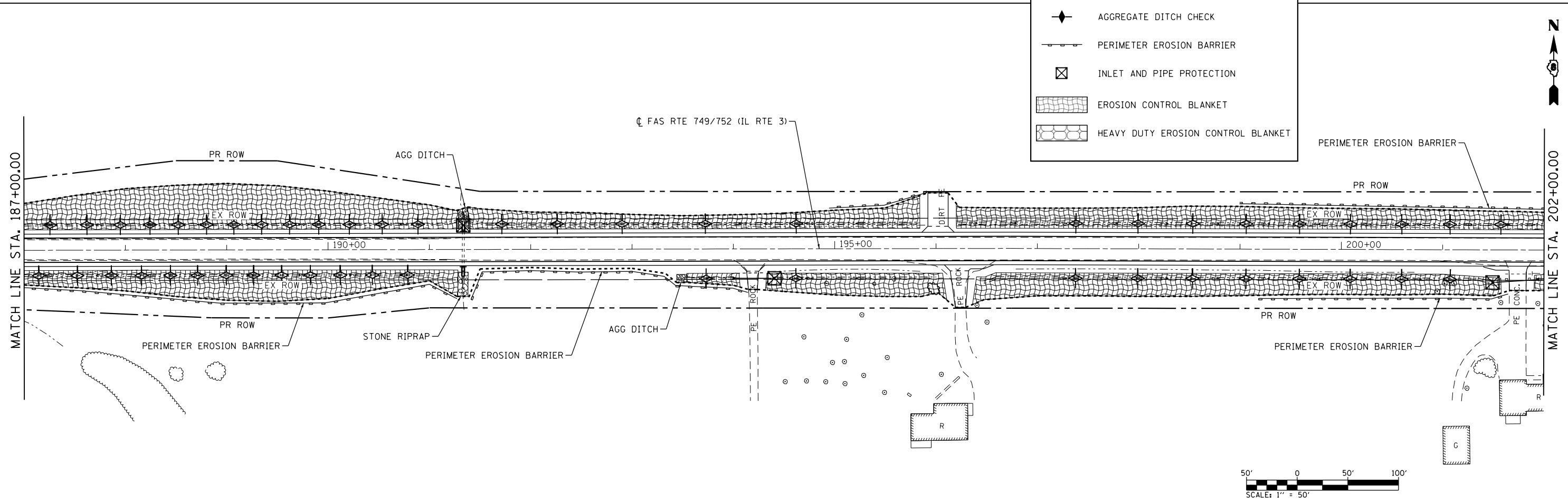
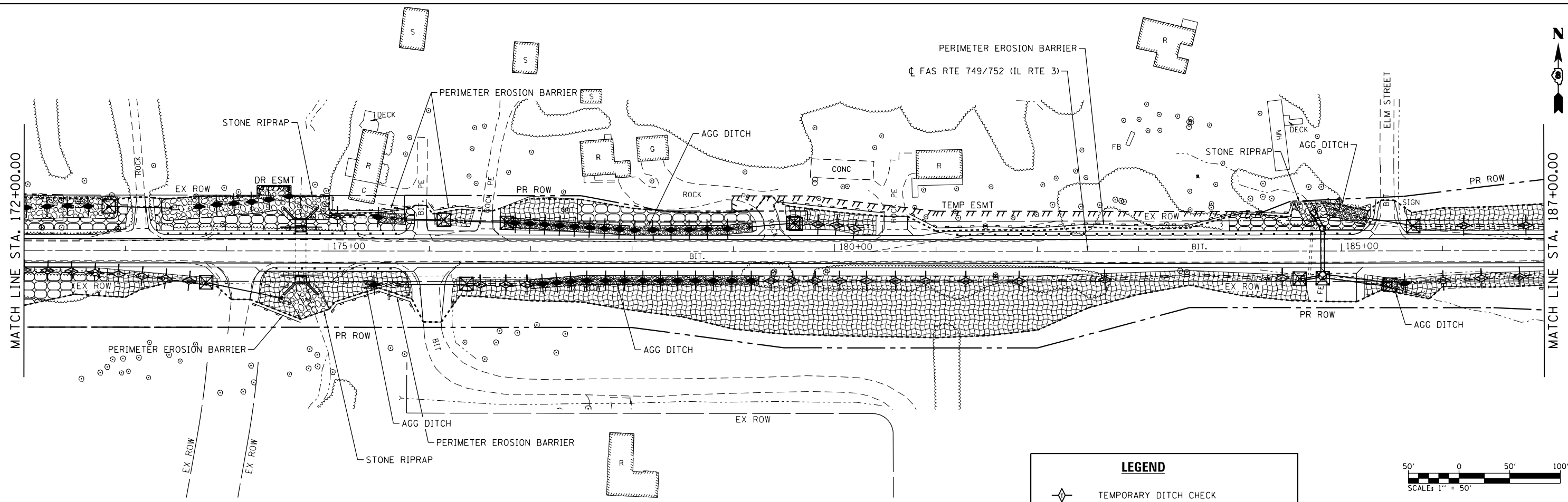
USER NAME = ljackson	DESIGNED - ACM	REVISED -
MODEL NAME = EROS03	DRAWN - EDW	REVISED -
PLOT SCALE = 99.9998' / in.	CHECKED - LWJ	REVISED -
PLOT DATE = 8/11/2014	DATE - 8-11-14	REVISED -

**STATE OF ILLINOIS
DEPARTMENT OF TRANSPORTATION**

**EROSION AND SEDIMENT CONTROL DETAILS
FAS ROUTE 749/752 (IL RTE. 3)**

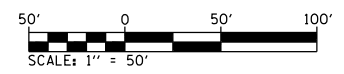
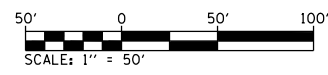
SCALE: 1"=50' SHEET 3 OF 12 SHEETS STA. 142+50 TO STA. 172+00

F.A.S. RTE.	SECTION	COUNTY	TOTAL SHEETS	SHEET NO.
• 749/752	101-2RS-1	JERSEY	438	110
ILLINOIS FED. AID PROJECT			CONTRACT NO. 76789	



LEGEND

- TEMPORARY DITCH CHECK
- AGGREGATE DITCH CHECK
- PERIMETER EROSION BARRIER
- INLET AND PIPE PROTECTION
- EROSION CONTROL BLANKET
- HEAVY DUTY EROSION CONTROL BLANKET



FILE NAME = S:\Projects\809-002B-VHY_IL_3_Cref\turn\ign\CADD_Sheets\0876789-sh-eros.dgn




USER NAME = ljackson	DESIGNED - ACM	REVISED -
MODEL NAME = EROS04	DRAWN - EDW	REVISED -
PLOT SCALE = 99.9998' / in.	CHECKED - LWJ	REVISED -
PLOT DATE = 8/11/2014	DATE - 8-11-14	REVISED -

**STATE OF ILLINOIS
DEPARTMENT OF TRANSPORTATION**

**EROSION AND SEDIMENT CONTROL DETAILS
FAS ROUTE 749/752 (IL RTE. 3)**

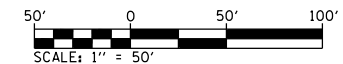
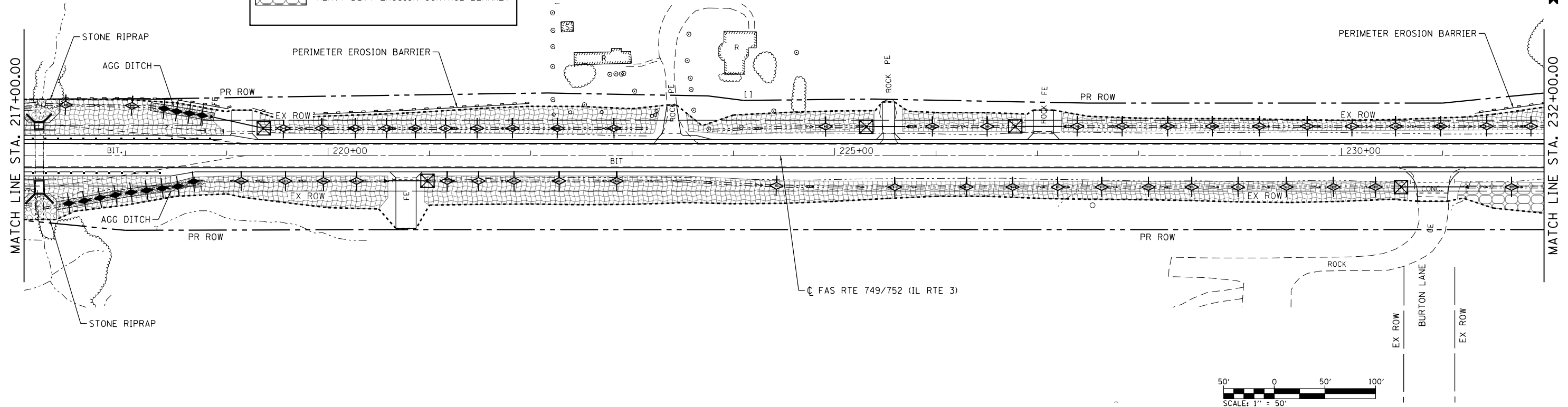
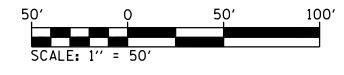
SCALE: 1"=50' SHEET 4 OF 12 SHEETS STA. 172+00 TO STA. 202+00

F.A.S. RTE.	SECTION	COUNTY	TOTAL SHEETS	SHEET NO.
• 749/752	101-2RS-1	JERSEY	438	111
CONTRACT NO. 76789			ILLINOIS FED. AID PROJECT	



LEGEND

	TEMPORARY DITCH CHECK
	AGGREGATE DITCH CHECK
	PERIMETER EROSION BARRIER
	INLET AND PIPE PROTECTION
	EROSION CONTROL BLANKET
	HEAVY DUTY EROSION CONTROL BLANKET



FILE NAME = S:\Projects\085-002B-VHY_IL_3_Greaf\cm\egm\CADD_Sheets\085789-sh-eros.dgn




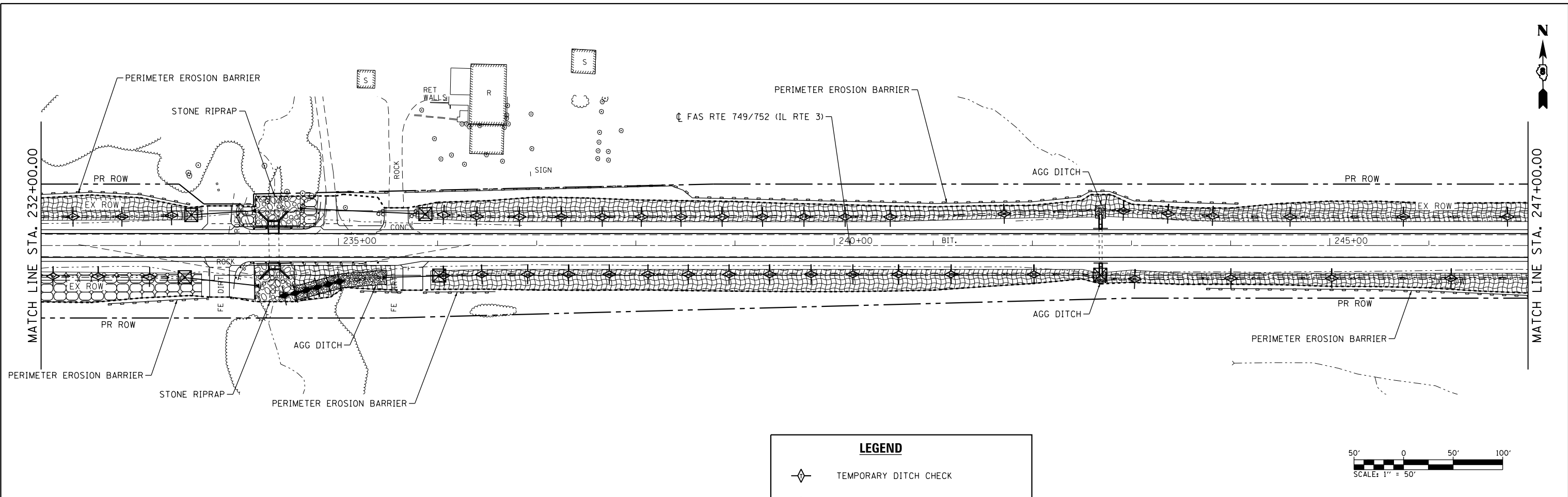
USER NAME = ljackson	DESIGNED - ACM	REVISED -
MODEL NAME = EROS05	DRAWN - EDW	REVISED -
PLOT SCALE = 99.9998' / in.	CHECKED - LWJ	REVISED -
PLOT DATE = 8/5/2014	DATE - 8-11-14	REVISED -

**STATE OF ILLINOIS
DEPARTMENT OF TRANSPORTATION**







**EROSION AND SEDIMENT CONTROL DETAILS
FAS ROUTE 749/752 (IL RTE. 3)**

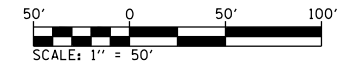
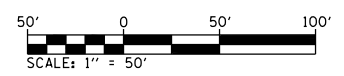
SCALE: 1"=50' SHEET 5 OF 12 SHEETS STA. 202+00 TO STA. 232+00

F.A.S. RTE.	SECTION	COUNTY	TOTAL SHEETS	SHEET NO.
• 749/752	101-2RS-1	JERSEY	438	112
CONTRACT NO. 76789			ILLINOIS FED. AID PROJECT	



LEGEND

-  TEMPORARY DITCH CHECK
-  AGGREGATE DITCH CHECK
-  PERIMETER EROSION BARRIER
-  INLET AND PIPE PROTECTION
-  EROSION CONTROL BLANKET
-  HEAVY DUTY EROSION CONTROL BLANKET



FILE NAME = S:\Projects\089-002B-VHY_IL_3_Gravel\plan\plan\CADD_Sheets\08976789-sh-eros.dgn



USER NAME = ljackson	DESIGNED - ACM	REVISED -
MODEL NAME = EROS06	DRAWN - EDW	REVISED -
PLOT SCALE = 99.9998' / in.	CHECKED - LWJ	REVISED -
PLOT DATE = 8/11/2014	DATE - 8-11-14	REVISED -

**STATE OF ILLINOIS
DEPARTMENT OF TRANSPORTATION**

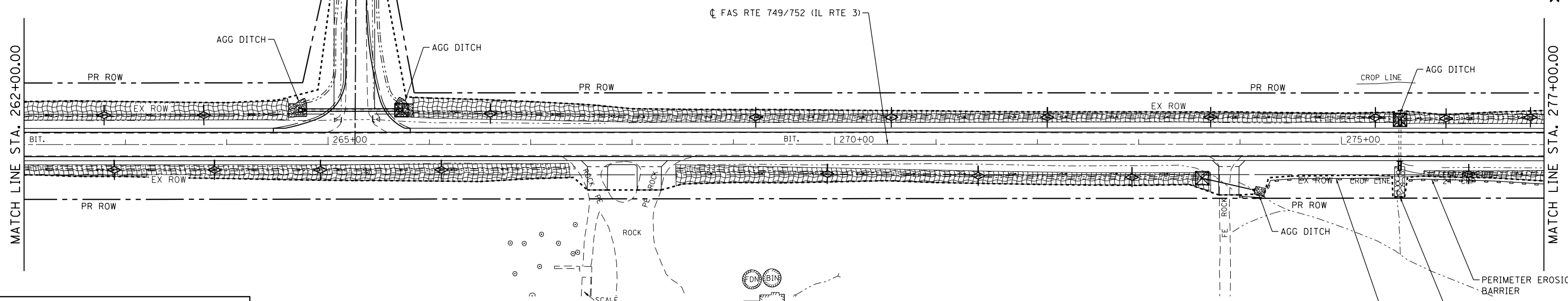
EROSION AND SEDIMENT CONTROL DETAILS		
FAS ROUTE 749/752 (IL RTE. 3)		
SCALE: 1"=50'	SHEET 6 OF 12 SHEETS	STA. 232+00 TO STA. 262+00

F.A.S. RTE.	SECTION	COUNTY	TOTAL SHEETS	SHEET NO.
749/752	101-2RS-1	JERSEY	438	113
CONTRACT NO. 76789			ILLINOIS FED. AID PROJECT	









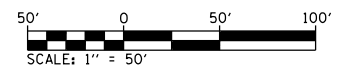
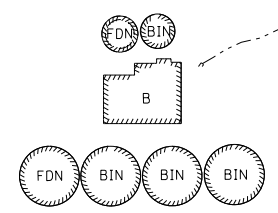
MATCH LINE STA. 262+00.00

MATCH LINE STA. 277+00.00



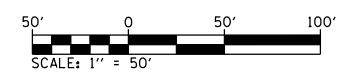
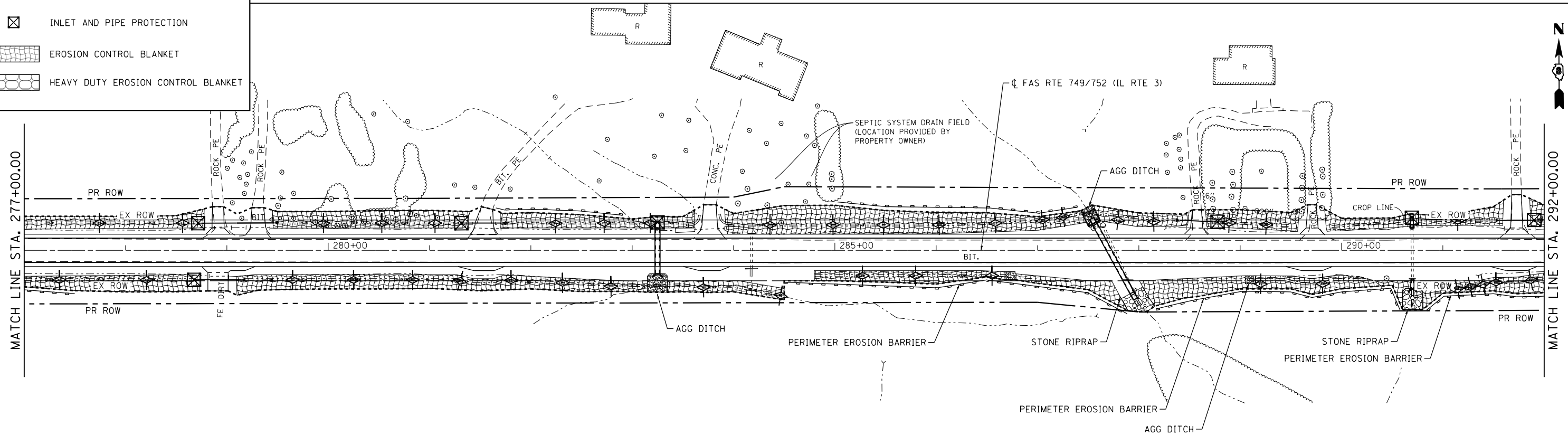
LEGEND

-  TEMPORARY DITCH CHECK
-  AGGREGATE DITCH CHECK
-  PERIMETER EROSION BARRIER
-  INLET AND PIPE PROTECTION
-  EROSION CONTROL BLANKET
-  HEAVY DUTY EROSION CONTROL BLANKET



MATCH LINE STA. 277+00.00

MATCH LINE STA. 292+00.00



FILE NAME = S:\Projects\089-002B-VHY_IL_3_Gre\Tsm\vgm\CADD_Sheets\089752-01-01-eros.dgn



USER NAME = l_jackson	DESIGNED - ACM	REVISED -
MODEL NAME = EROS07	DRAWN - EDW	REVISED -
PLOT SCALE = 99.9998' / in.	CHECKED - LWJ	REVISED -
PLOT DATE = 8/11/2014	DATE - 8-11-14	REVISED -

**STATE OF ILLINOIS
DEPARTMENT OF TRANSPORTATION**

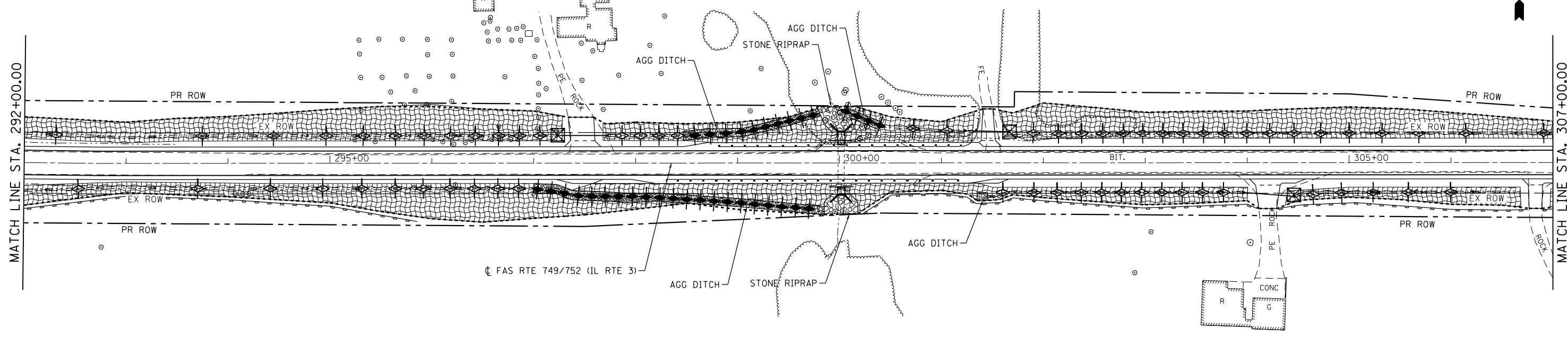
**EROSION AND SEDIMENT CONTROL DETAILS
FAS ROUTE 749/752 (IL RTE. 3)**

SCALE: 1"=50' SHEET 7 OF 12 SHEETS STA. 262+00 TO STA. 292+00







F.A.S. RTE.	SECTION	COUNTY	TOTAL SHEETS	SHEET NO.
• 749/752	101-2RS-1	JERSEY	438	114
			CONTRACT NO. 76789	
ILLINOIS FED. AID PROJECT				

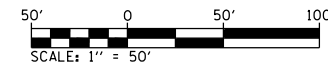
MATCH LINE STA. 292+00.00

MATCH LINE STA. 307+00.00



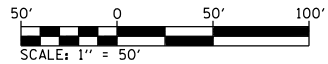
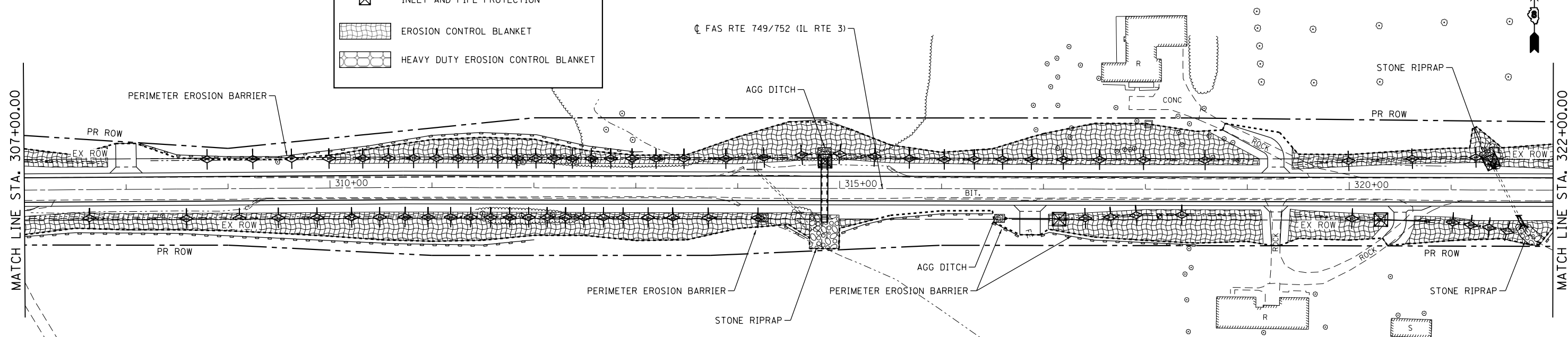
LEGEND

-  TEMPORARY DITCH CHECK
-  AGGREGATE DITCH CHECK
-  PERIMETER EROSION BARRIER
-  INLET AND PIPE PROTECTION
-  EROSION CONTROL BLANKET
-  HEAVY DUTY EROSION CONTROL BLANKET



MATCH LINE STA. 307+00.00

MATCH LINE STA. 322+00.00



FILE NAME = S:\Projects\089-002B-WHY_IL_3_Gre\Tsm\ dgn\CADD_Sheets\0876789-sh-eros.dgn



USER NAME = l_jackson	DESIGNED - ACM	REVISED -
MODEL NAME = EROS08	DRAWN - EDW	REVISED -
PLOT SCALE = 99.9998' / in.	CHECKED - LWJ	REVISED -
PLOT DATE = 8/11/2014	DATE - 8-11-14	REVISED -

**STATE OF ILLINOIS
DEPARTMENT OF TRANSPORTATION**

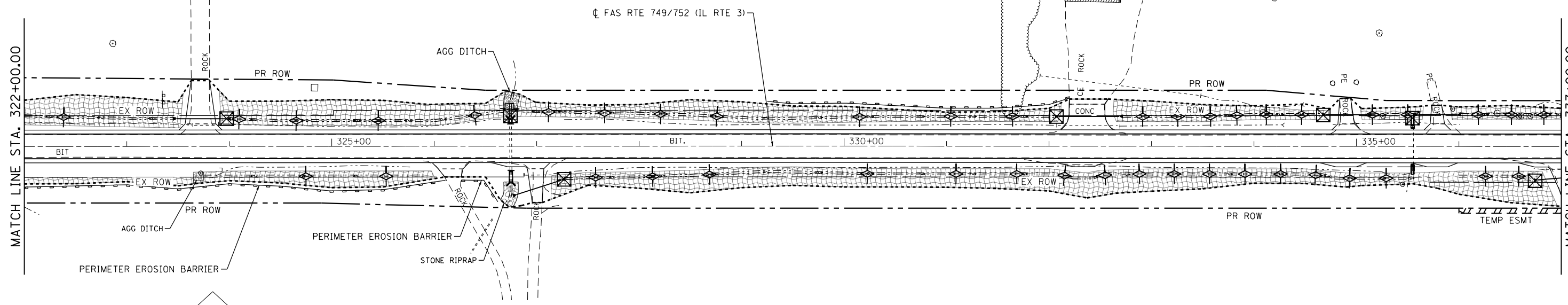
**EROSION AND SEDIMENT CONTROL DETAILS
FAS ROUTE 749/752 (IL RTE. 3)**

SCALE: 1"=50' SHEET 8 OF 12 SHEETS STA. 292+00 TO STA. 322+00







F.A.S. RTE.	SECTION	COUNTY	TOTAL SHEETS	SHEET NO.
749/752	101-2RS-1	JERSEY	438	115
CONTRACT NO. 76789			ILLINOIS FED. AID PROJECT	

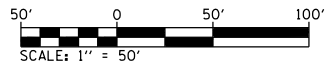
MATCH LINE STA. 322+00.00

MATCH LINE STA. 337+00.00



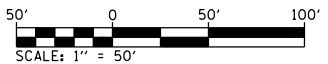
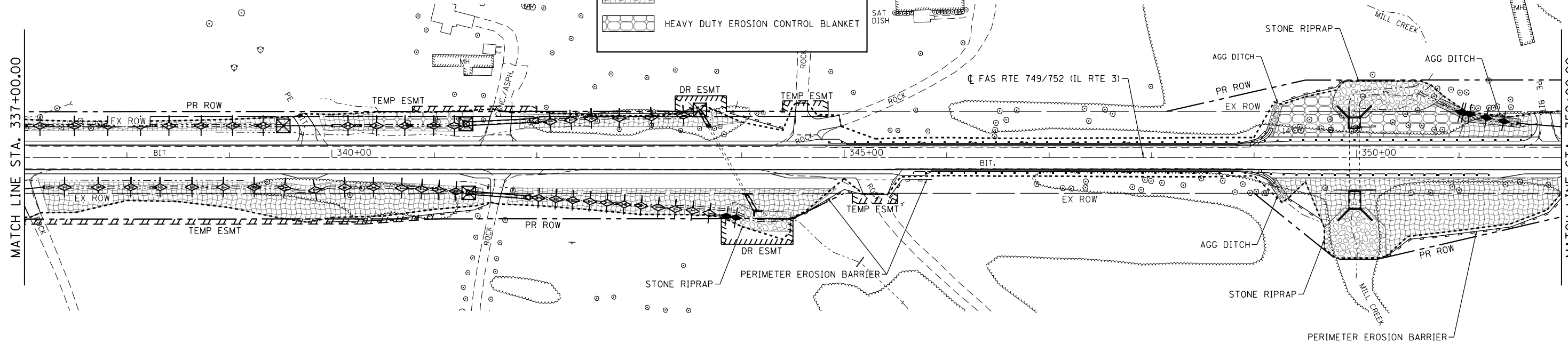
LEGEND

-  TEMPORARY DITCH CHECK
-  AGGREGATE DITCH CHECK
-  PERIMETER EROSION BARRIER
-  INLET AND PIPE PROTECTION
-  EROSION CONTROL BLANKET
-  HEAVY DUTY EROSION CONTROL BLANKET



MATCH LINE STA. 337+00.00

MATCH LINE STA. 352+00.00



FILE NAME = S:\Projects\089-002B-VHY_IL_3_Gravel\plan\plan\CADD_Sheets\089752\89-eh-eros.dgn



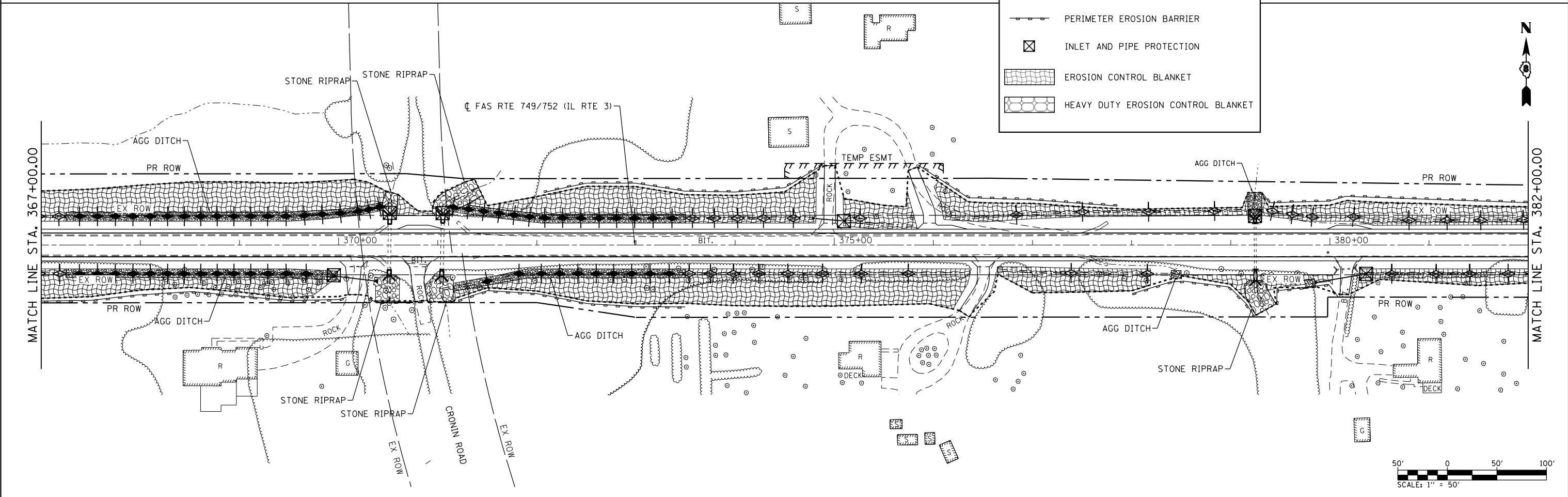
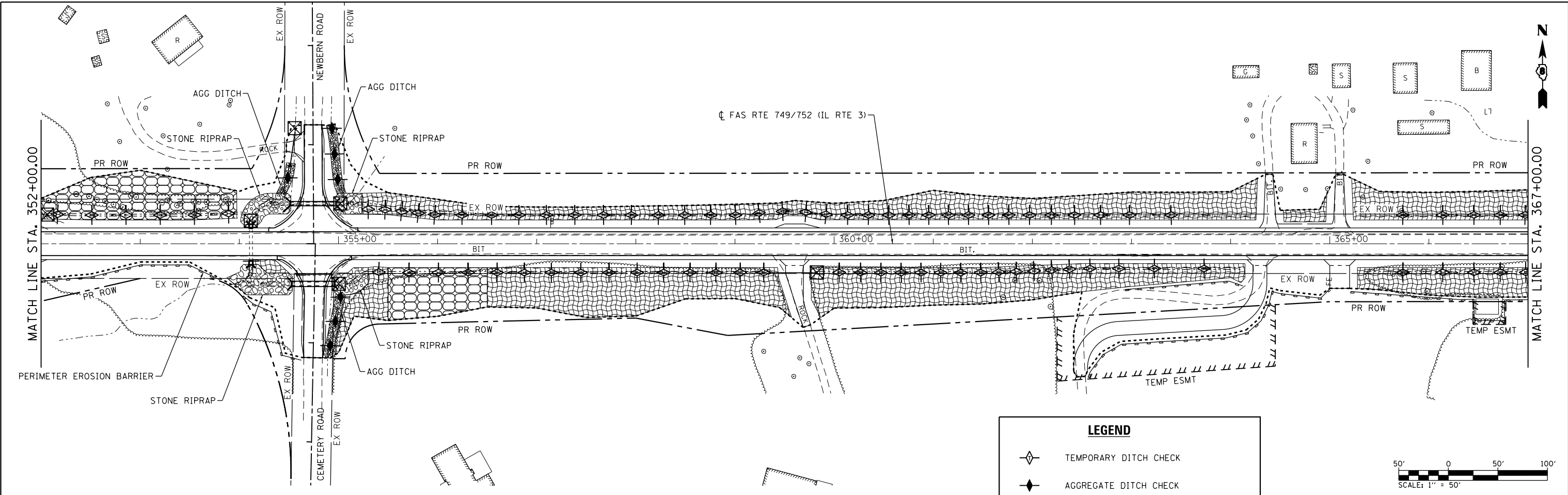
USER NAME = ljackson	DESIGNED - ACM	REVISED -
MODEL NAME = EROS09	DRAWN - EDW	REVISED -
PLOT SCALE = 99.9998' / in.	CHECKED - LWJ	REVISED -
PLOT DATE = 8/5/2014	DATE - 8-11-14	REVISED -

**STATE OF ILLINOIS
DEPARTMENT OF TRANSPORTATION**

**EROSION AND SEDIMENT CONTROL DETAILS
FAS ROUTE 749/752 (IL RTE. 3)**

SCALE: 1"=50' SHEET 9 OF 12 SHEETS STA. 322+00 TO STA. 337+00

F.A.S. RTE.	SECTION	COUNTY	TOTAL SHEETS	SHEET NO.
749/752	101-2RS-1	JERSEY	438	116
CONTRACT NO. 76789			ILLINOIS FED. AID PROJECT	



LEGEND

- TEMPORARY DITCH CHECK
- AGGREGATE DITCH CHECK
- PERIMETER EROSION BARRIER
- INLET AND PIPE PROTECTION
- EROSION CONTROL BLANKET
- HEAVY DUTY EROSION CONTROL BLANKET

FILE NAME = S:\Projects\809-002B-VHY_IL_3_Cref\plan\egm\CADD_Sheets\0876789-sh-eros.dgn



USER NAME = l_jackson	DESIGNED - ACM	REVISED -
MODEL NAME = EROS10	DRAWN - EDW	REVISED -
PLOT SCALE = 99.9998 ' / in.	CHECKED - LWJ	REVISED -
PLOT DATE = 8/11/2014	DATE - 8-11-14	REVISED -

**STATE OF ILLINOIS
DEPARTMENT OF TRANSPORTATION**

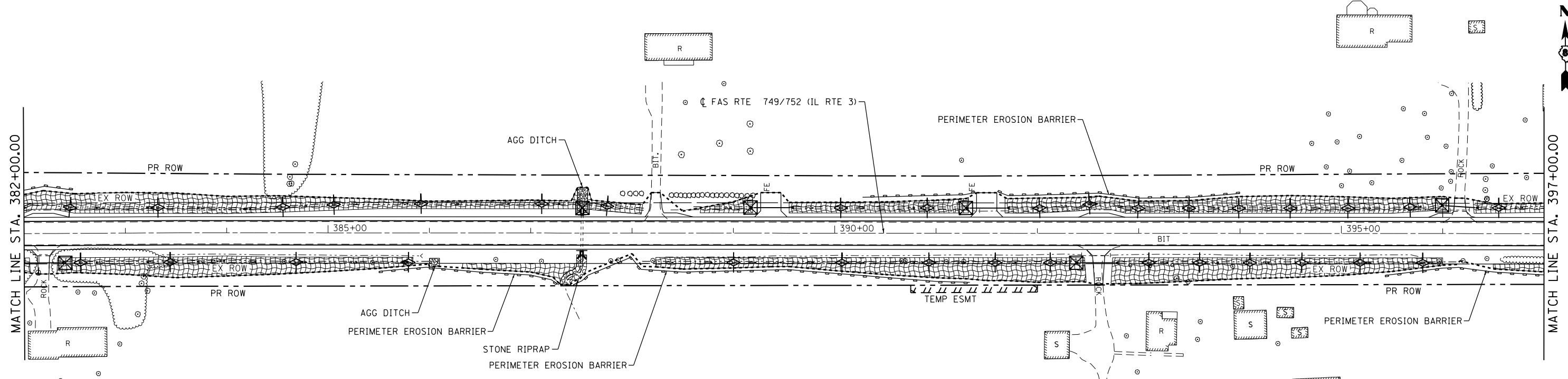
**EROSION AND SEDIMENT CONTROL DETAILS
FAS ROUTE 749/752 (IL RTE. 3)**

SCALE: 1"=50' SHEET 10 OF 12 SHEETS STA. 337+00 TO STA. 382+00

F.A.S. RTE.	SECTION	COUNTY	TOTAL SHEETS	SHEET NO.
749/752	101-2RS-1	JERSEY	438	117
CONTRACT NO. 76789			ILLINOIS FED. AID PROJECT	

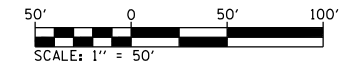
MATCH LINE STA. 382+00.00

MATCH LINE STA. 397+00.00



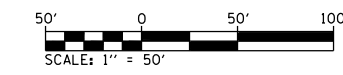
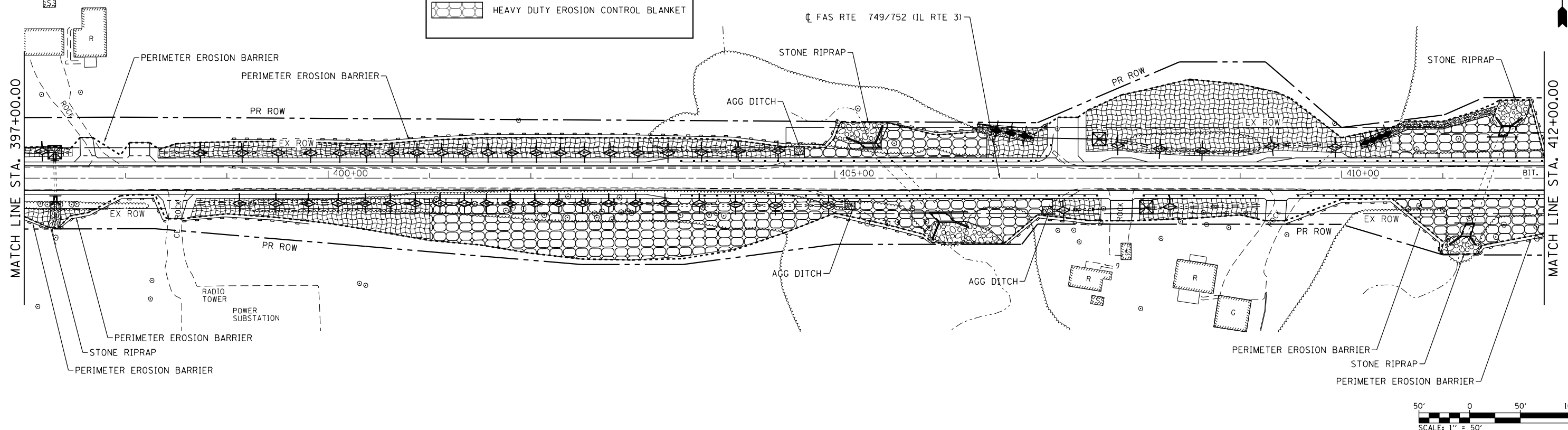
LEGEND

- TEMPORARY DITCH CHECK
- AGGREGATE DITCH CHECK
- PERIMETER EROSION BARRIER
- INLET AND PIPE PROTECTION
- EROSION CONTROL BLANKET
- HEAVY DUTY EROSION CONTROL BLANKET



MATCH LINE STA. 397+00.00

MATCH LINE STA. 412+00.00



FILE NAME = S:\Projects\809-002B-VHY_IL_3_Cret\cm\egm\CADD_Sheets\0876789-sh-eros.dgn



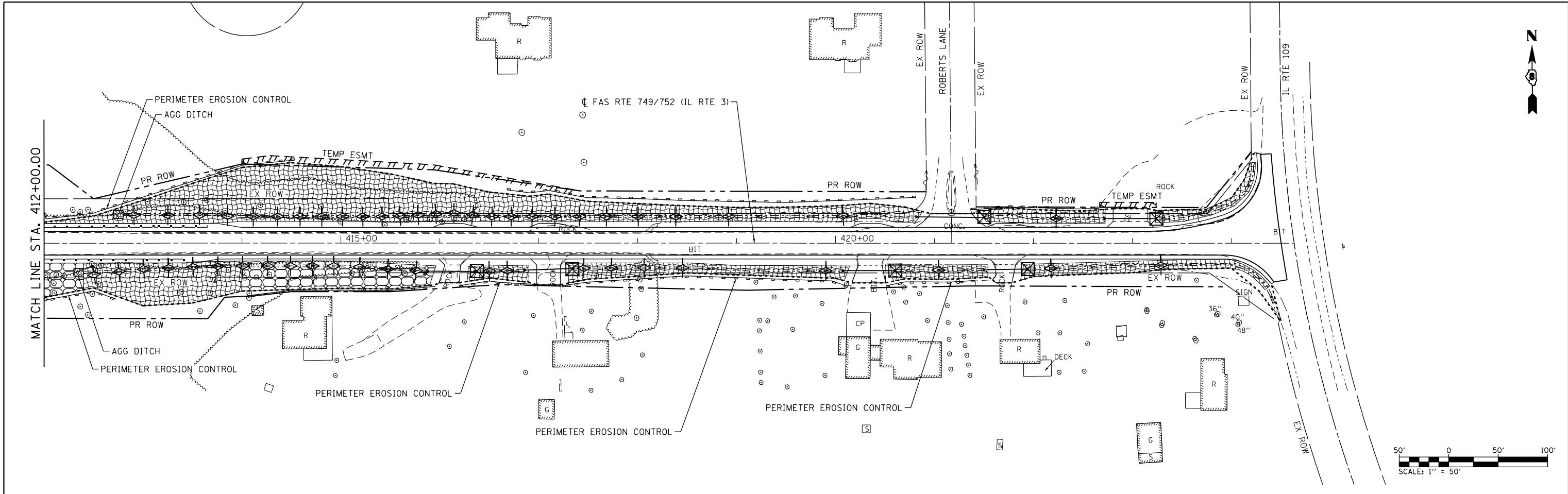
USER NAME = ljackson	DESIGNED - ACM	REVISED -
MODEL NAME = EROS11	DRAWN - EDW	REVISED -
PLOT SCALE = 99.9998' / in.	CHECKED - LWJ	REVISED -
PLOT DATE = 8/11/2014	DATE - 8-11-14	REVISED -

**STATE OF ILLINOIS
DEPARTMENT OF TRANSPORTATION**

**EROSION AND SEDIMENT CONTROL DETAILS
FAS ROUTE 749/752 (IL RTE. 3)**

SCALE: 1"=50' SHEET 11 OF 12 SHEETS STA. 382+00 TO STA. 412+00

F.A.S. RTE.	SECTION	COUNTY	TOTAL SHEETS	SHEET NO.
• 749/752	101-2RS-1	JERSEY	438	118
			CONTRACT NO. 76789	
ILLINOIS FED. AID PROJECT				



LEGEND

- TEMPORARY DITCH CHECK
- AGGREGATE DITCH CHECK
- PERIMETER EROSION BARRIER
- INLET AND PIPE PROTECTION
- EROSION CONTROL BLANKET
- HEAVY DUTY EROSION CONTROL BLANKET

FILE NAME = S:\Projects\085-022B-VHY_IL_3_Cret\cm\egm\CADD_Sheets\085752-01-eros.dgn

<p>LOCHMUELLER GROUP 1528 SA Bradley E. Smith Drive Troy, IL 61864 PHONE: 618.667.1400</p>	USER NAME = l_jackson	DESIGNED - ACM	REVISED -
	MODEL NAME = EROS12	DRAWN - EDW	REVISED -
	PLOT SCALE = 99.9998' / in.	CHECKED - LWJ	REVISED -
	PLOT DATE = 8/11/2014	DATE - 8-11-14	REVISED -

**STATE OF ILLINOIS
DEPARTMENT OF TRANSPORTATION**

EROSION AND SEDIMENT CONTROL DETAILS		
FAS ROUTE 749/752 (IL RTE. 3)		
SCALE: 1"=50'	SHEET 12 OF 12 SHEETS	STA. 412+00 TO STA. 424+63.55

F.A.S. RTE.	SECTION	COUNTY	TOTAL SHEETS	SHEET NO.
• 749/752	101-2RS-1	JERSEY	438	119
ILLINOIS FED. AID PROJECT			CONTRACT NO. 76789	

PART OF THE S.W. 1/4 OF SECTION 2, T6N, R12W, OF THE 3RD PM, JERSEY COUNTY, ILLINOIS

CURVE C-4
 PI STA. = 96+94.65
 Δ = 60° 54' 30" (LT)
 D = 05° 46' 11"
 R = 993.02
 T = 583.86'
 L = 1,055.63'
 E = 158.93'
 P.C. STA = 91+10.79
 P.T. STA = 101+66.42

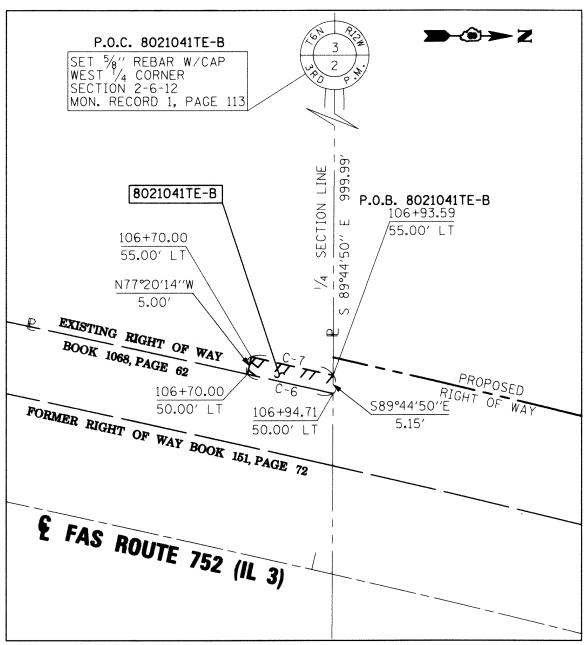
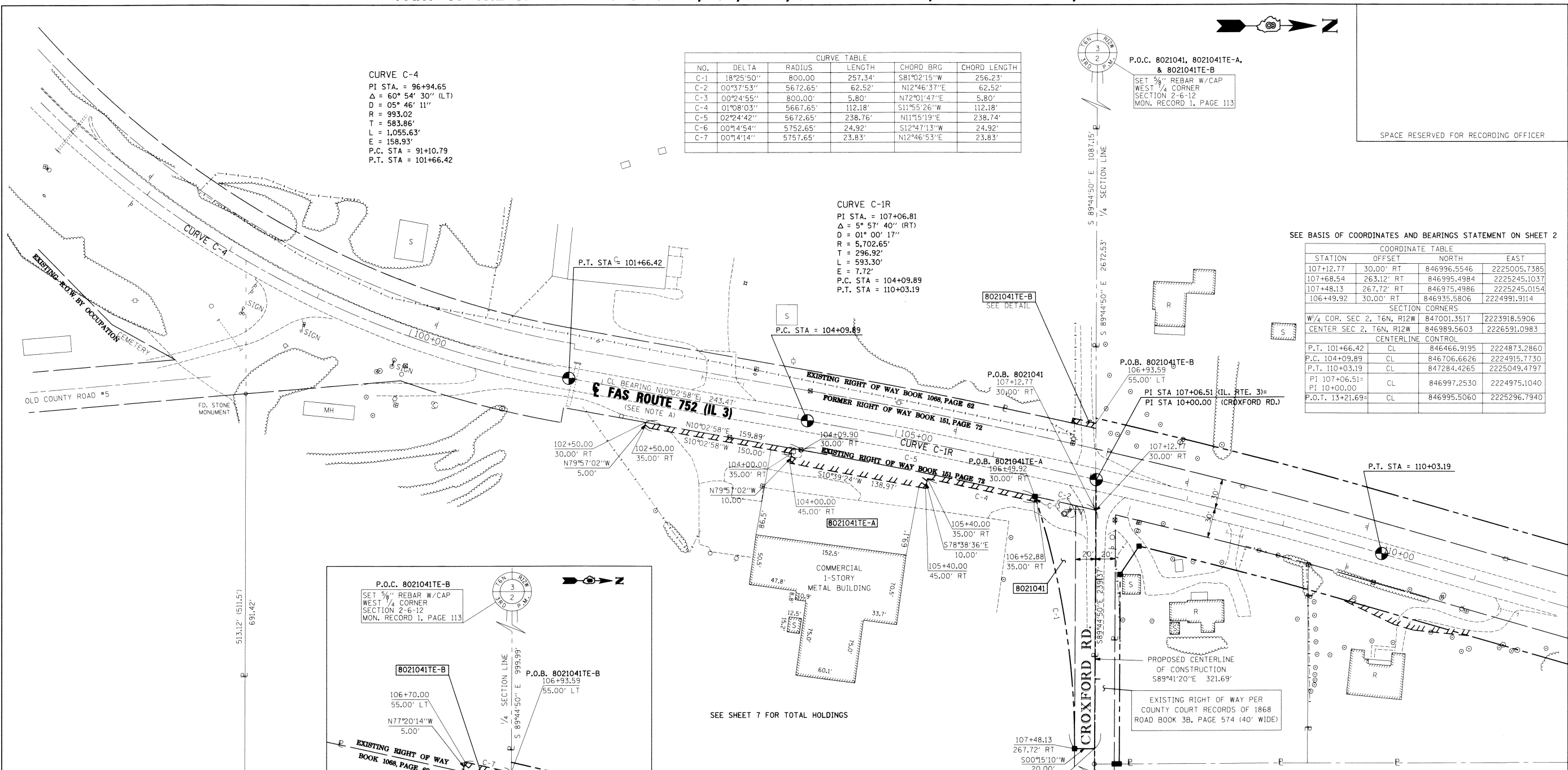
CURVE TABLE					
NO.	DELTA	RADIUS	LENGTH	CHORD BRC	CHORD LENGTH
C-1	18°25'50"	800.00	257.34'	S81°02'15"W	256.23'
C-2	00°37'53"	5672.65'	62.52'	N12°46'37"E	62.52'
C-3	00°24'55"	800.00'	5.80'	N72°01'47"E	5.80'
C-4	01°08'03"	5667.65'	112.18'	S11°55'26"W	112.18'
C-5	02°24'42"	5672.65'	238.76'	N11°55'19"E	238.74'
C-6	00°14'54"	5752.65'	24.92'	S12°47'13"W	24.92'
C-7	00°14'14"	5757.65'	23.83'	N12°46'53"E	23.83'

CURVE C-1R
 PI STA. = 107+06.81
 Δ = 5° 57' 40" (RT)
 D = 01° 00' 17"
 R = 5,702.65'
 T = 296.92'
 L = 593.30'
 E = 7.72'
 P.C. STA = 104+09.89
 P.T. STA = 110+03.19

P.O.C. 8021041, 8021041E-A, & 8021041E-B
 SET 3/4" REBAR W/CAP WEST 1/4 CORNER SECTION 2-6-12 MON. RECORD 1, PAGE 113

SEE BASIS OF COORDINATES AND BEARINGS STATEMENT ON SHEET 2

COORDINATE TABLE			
STATION	OFFSET	NORTH	EAST
107+12.77	30.00' RT	846996.5546	2225005.7385
107+68.54	263.12' RT	846995.4984	2225245.1037
107+48.13	267.72' RT	846975.4986	2225245.0154
106+49.92	30.00' RT	846935.5806	2224991.9114
SECTION CORNERS			
W/4 COR. SEC 2, T6N, R12W		847001.3517	2223918.5906
CENTER SEC 2, T6N, R12W		846989.5603	2226591.0983
CENTERLINE CONTROL			
P.T. 101+66.42	CL	846466.9195	2224873.2860
P.C. 104+09.89	CL	846706.6626	2224915.7730
P.T. 110+03.19	CL	847284.4265	2225049.4797
PI 107+06.51	CL	846997.2530	2224975.1040
P.O.T. 13+21.69	CL	846995.5060	2225296.7940



SEE SHEET 7 FOR TOTAL HOLDINGS

POEPPING, STONE, BACH AND ASSOCIATES
 100 SOUTH 54TH ST. P.O. BOX 709
 QUINCY, IL 62306 PHONE NO. 217-223-4605
 IL DESIGN FIRM NO. 184-000493

ILLINOIS DEPARTMENT OF TRANSPORTATION
 PLAT OF HIGHWAYS
 FAS ROUTE 752 (IL 3)
 SECTION 101-2RS-1
 JERSEY COUNTY
 JOB NO. R-98-021-00
 STATION 102+50.00 TO STATION 107+48.13

ILLINOIS DEPARTMENT OF TRANSPORTATION
 DIVISION OF HIGHWAYS/REGION 5/DISTRICT 8
 1102 EASTPORT PLAZA DRIVE
 COLLINGSVILLE, ILLINOIS 62234-6198

F.A.S. RTE.	SECTION	COUNTY	TOTAL SHEETS	SHEET NO.
752	101-2RS-1	JERSEY	438	121

CONTRACT NO. 76789
 FED. ROAD DIST. NO. ILLINOIS FED. AID PROJECT

STATE OF ILLINOIS)
 COUNTY OF) SS
 I, RICHARD L. LEACH, AN ILLINOIS PROFESSIONAL LAND SURVEYOR, STATE THAT I HAVE SURVEYED THE PLAT OF HIGHWAY SHOWN HEREON AND THAT THIS PROFESSIONAL SERVICE CONFORMS TO THE CURRENT ILLINOIS MINIMUM STANDARDS FOR A BOUNDARY SURVEY FOR THE PROPOSED PARCEL(S) TO BE ACQUIRED BY THE STATE OF ILLINOIS, DEPARTMENT OF TRANSPORTATION, SHOWN HEREON.

DATED 7-30-2010
 Richard L. Leach
 RICHARD L. LEACH, PLS NO. 35-003234
 LICENSE EXPIRATION DATE: 11/30/2010

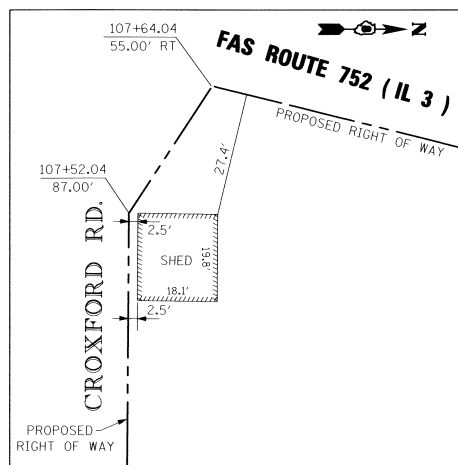
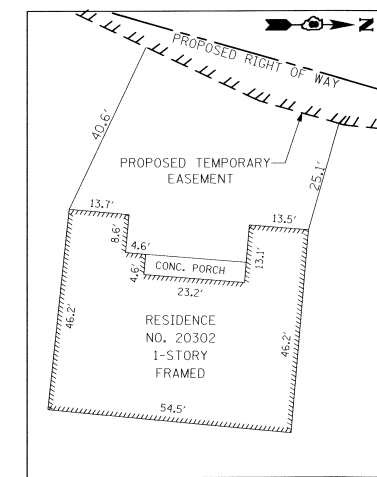
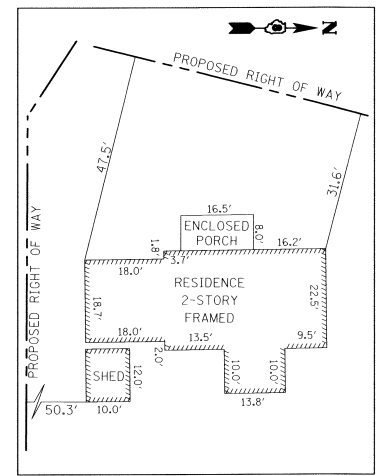


COMPLETION DATE OF FIELD WORK PERFORMED
 LAND SURVEY: DEC. 2008 ROW STAKING: APRIL 2010

NOTE: A
 PROPOSED CENTERLINE OF CONSTRUCTION = EXISTING CENTERLINE OF RIGHT-OF-WAY AND PAVEMENT
 * SEE TOTAL HOLDING AREA SOURCE TABLE ON SHEET 2

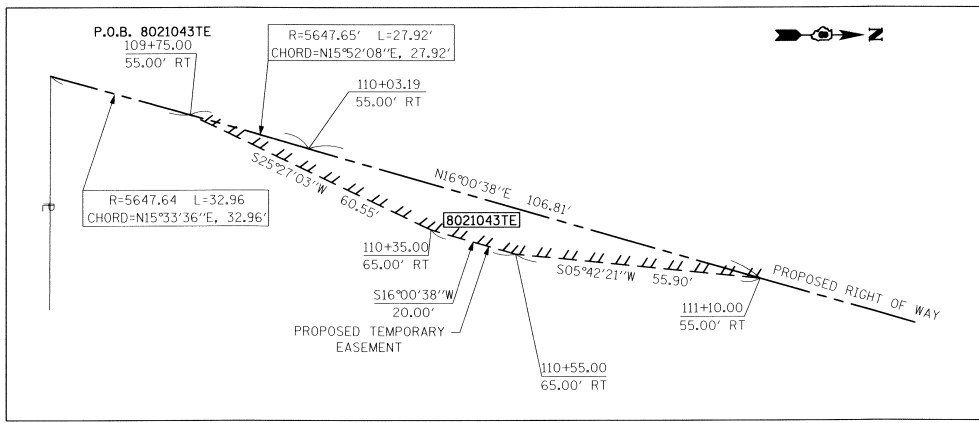
PARCEL NO.	OWNER	TOTAL HOLDING ACRES	FEE SIMPLE ACQUISITION			EASEMENTS			PERMANENT TAX NUMBER	PROPERTY ACQUIRED BY				
			GROSS ACRES	SO. FT.	NET ACRES	SO. FT.	REMAINDER ACRES	SO. FT.						
8021041	MARY ALBERT-FRITZ GENERAL PARTNER OF MMA FAMILY LIMITED PARTNERSHIP QUIT CLAIM DEED BOOK 1456, PAGE 13 TITLE REPORT JE-1084	239.8822	0.1853	8,072	0.1110	4,833	0.0743	3,239	239.6969	TE-A-0.0787 TE-B-0.0028	TE-A-3,430 TE-B-122	Grading and Entrance Construction	42-08-003-003-00 42-08-072-020-00 42-08-002-009-00	

PART OF THE N.W. 1/4 OF SECTION 2, T6N, R12W, OF THE 3RD PM, JERSEY COUNTY, ILLINOIS



P.O.C. 8021042 & 8021043
P.O.C. 8021042E & 8021043E
SET 3/4" REBAR W/CAP
WEST 1/4 CORNER
SECTION 2-6-12
MON. RECORD 1, PAGE 113

CURVE C-1R
PI STA. = 107+06.81
Δ = 5° 57' 40" (RT)
D = 01° 00' 17"
R = 5,702.65'
T = 296.92'
L = 593.30'
E = 7.72'
P.C. STA = 104+09.89
P.T. STA = 110+03.19



CURVE TABLE

NO.	DELTA	RADIUS	LENGTH	CHORD BRG	CHORD LENGTH
C-1	02°01'29"	5672.65'	200.46'	N14°18'44"E	200.45'
C-2	01°47'07"	5647.65'	175.96'	S14°30'01"W	175.96'
C-3	00°46'02"	5702.65'	76.35'	N15°37'37"E	76.35'
C-4	00°47'02"	11383.28'	155.75'	N15°37'07"E	155.75'
C-5	01°00'52"	5647.65'	60.88'	S15°42'06"W	60.88'

SEE BASIS OF COORDINATES AND BEARINGS STATEMENT ON SHEET 2

COORDINATE TABLE

STATION	OFFSET	NORTH	EAST
107+92.67	273.19' RT	847015.4313	2225260.3561
107+97.76	271.97' RT	847020.4314	2225260.3405
107+52.04	87.00' RT	847021.2706	2225070.1467
107+64.04	55.00' RT	847040.2965	2225041.8132
109+41.72	55.00' RT	847210.6492	2225085.8705
109+34.92	30.00' RT	847210.7635	2225059.9760
107+33.40	30.00' RT	847016.5341	2225010.4233
110+03.19	55.00' RT	847269.2562	2225102.3462
114+00.00	55.00' RT	847650.6706	2225211.7912
116+18.75	40.00' RT	847865.1256	2225257.7133
117+60.23	CL	848012.3844	2225257.2553
109+26.85	CL	847210.9005	2225028.9135

SECTION CORNERS

W/4 COR. SEC 2, T6N, R12W	NORTH	EAST
847001.3517	2223918.5906	
846989.5603	2226591.0983	

CENTERLINE CONTROL

P.C.	CL	NORTH	EAST
104+09.89	CL	846706.6626	2224915.7730
110+03.19	CL	847284.4265	2225049.4797
116+04.48	CL	847862.3890	2225215.3233
122+44.36	CL	848482.0849	2225374.4366
PI 107+06.51	CL	846997.2628	2224975.0942
PI 10+00.00	CL	846995.5060	2225296.7940

CURVE C-2
PI STA. = 119+24.51
Δ = 03° 13' 15" (LT)
D = 0° 30' 12"
R = 11,383.28'
T = 320.02'
L = 639.88'
E = 4.50'
P.C. STA = 116+04.48
P.T. STA = 122+44.36

POEPPING, STONE, BACH AND ASSOCIATES
100 SOUTH 54TH ST. P.O. BOX 709
QUINCY, IL 62306 PHONE NO. 217-223-4605
IL DESIGN FIRM NO. 184-000493

ILLINOIS DEPARTMENT OF TRANSPORTATION
PLAT OF HIGHWAYS
FAS ROUTE 752 (IL 3)
SECTION 101-2RS-1
JERSEY COUNTY
JOB NO. R-98-021-00
STATION 107+33.40 TO STATION 117+60.23
SCALE: 1" = 50'
SHEET 4 OF 69

STATE OF ILLINOIS)
COUNTY OF) SS
I, RICHARD L. LEACH, AN ILLINOIS PROFESSIONAL LAND SURVEYOR,
STATE THAT I HAVE SURVEYED THE PLAT OF HIGHWAY SHOWN HEREON AND THAT THIS
PROFESSIONAL SERVICE CONFORMS TO THE CURRENT ILLINOIS MINIMUM STANDARDS FOR
A BOUNDARY SURVEY FOR THE PROPOSED PARCEL(S) TO BE ACQUIRED BY THE STATE OF
ILLINOIS, DEPARTMENT OF TRANSPORTATION, SHOWN HEREON.

DATED 7-30-2010
Richard L. Leach
RICHARD L. LEACH, PLS NO. 35-003234
LICENSE EXPIRATION DATE: 11/30/2010



COMPLETION DATE OF FIELD WORK PERFORMED
LAND SURVEY: DEC. 2008 ROW STAKING: APRIL 2010

NOTE: A
PROPOSED CENTERLINE OF CONSTRUCTION =
EXISTING CENTERLINE OF RIGHT-OF-WAY
AND PAVEMENT

* SEE TOTAL HOLDING AREA
SOURCE TABLE ON SHEET 2

PARCEL NO.	OWNER	TOTAL HOLDING ACRES	FEE SIMPLE ACQUISITION				REMAINDER ACRES	EASEMENTS		PERMANENT TAX NUMBER	PROPERTY ACQUIRED BY	
			GROSS ACRES	SO. FT.	PREVIOUSLY DEDICATED AND/OR USED ACRES	SO. FT.		NET ACRES	SO. FT.			PE - PERMANENT ACRES
8021042	RUBY A. BELL QUIT CLAIM DEED BOOK 1574, PAGE 344 TITLE REPORT JE-732	1.0065	0.1479	6,441	N/A	N/A	0.1479	6,441	0.8586		42-08-072-021-00	
8021043	MARGARET CARROW, A MARRIED PERSON TRUSTEE'S DEED DOCUMENT NO. 200800115107 TITLE REPORT JE-794	2.1220	0.8907	38,798	0.5341	23,266	0.3566	15,532	1.2313	TE=0.0178 TE=775	42-08-072-004-00	GRADING AND ENTRANCE CONSTRUCTION

PART OF THE N.W. 1/4 OF SECTION 2, T6N, R12W, OF THE 3RD PM, JERSEY COUNTY, ILLINOIS



SEE LEGEND SHEET 2

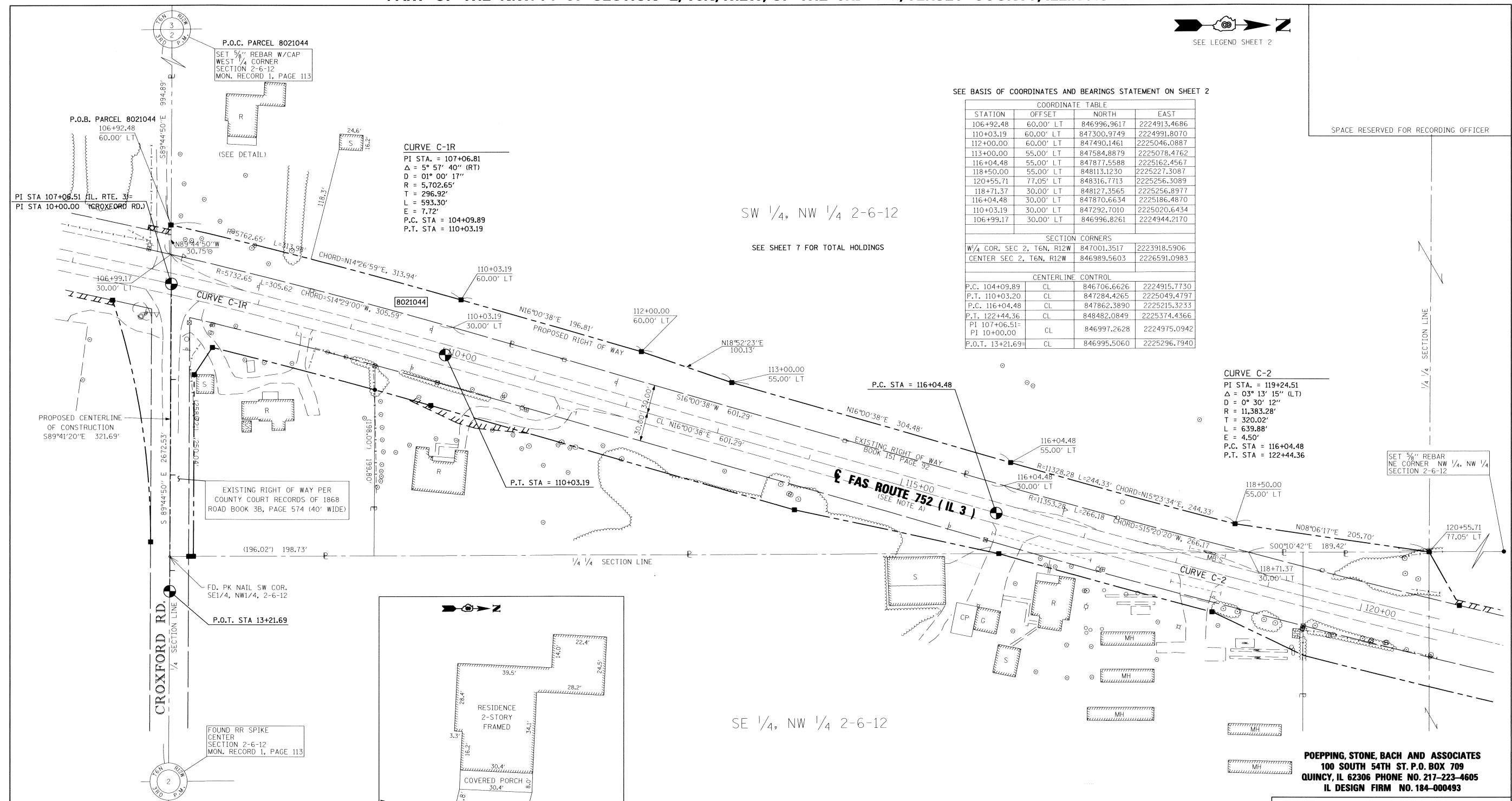
SPACE RESERVED FOR RECORDING OFFICER

SEE BASIS OF COORDINATES AND BEARINGS STATEMENT ON SHEET 2

COORDINATE TABLE			
STATION	OFFSET	NORTH	EAST
106+92.48	60.00' LT	846996.9617	2224913.4686
110+03.19	60.00' LT	847300.9749	2224991.8070
112+00.00	60.00' LT	847490.1461	2225046.0887
113+00.00	55.00' LT	847584.8879	2225078.4762
116+04.48	55.00' LT	847877.5588	2225162.4567
118+50.00	55.00' LT	848113.1230	2225227.3087
120+55.71	77.05' LT	848316.7713	2225256.3089
118+71.37	30.00' LT	848127.3565	2225256.8977
116+04.48	30.00' LT	847870.6634	2225186.4870
110+03.19	30.00' LT	847292.7010	2225020.6434
106+99.17	30.00' LT	846996.8261	2224944.2170

SECTION CORNERS		
W/4 COR. SEC 2, T6N, R12W	847001.3517	2223918.5906
CENTER SEC 2, T6N, R12W	846989.5603	2226591.0983

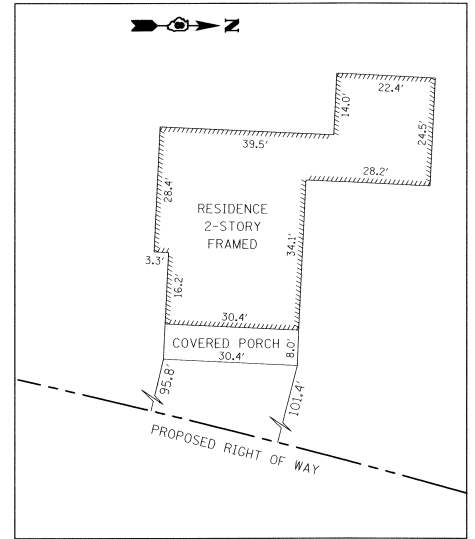
CENTERLINE CONTROL		
P.C. 104+09.89	CL	846706.6626 2224915.7730
P.T. 110+03.20	CL	847284.4265 2225049.4797
P.C. 116+04.48	CL	847862.3890 2225215.3233
P.T. 122+44.36	CL	848482.0849 2225374.4366
PI 107+06.51	CL	846997.2628 2224975.0942
P.I. 10+00.00	CL	846995.5060 2225296.7940



SW 1/4, NW 1/4 2-6-12

SEE SHEET 7 FOR TOTAL HOLDINGS

SE 1/4, NW 1/4 2-6-12



CURVE C-2
 PI STA. = 119+24.51
 Δ = 03° 13' 15" (LT)
 D = 0° 30' 12"
 R = 11,383.28'
 T = 320.02'
 L = 639.88'
 E = 4.50'
 P.C. STA = 116+04.48
 P.T. STA = 122+44.36

SET 5/8" REBAR
 NE CORNER NW 1/4, NW 1/4
 SECTION 2-6-12

POEPPING, STONE, BACH AND ASSOCIATES
 100 SOUTH 54TH ST. P.O. BOX 709
 QUINCY, IL 62306 PHONE NO. 217-223-4605
 IL DESIGN FIRM NO. 184-000493

STATE OF ILLINOIS)
) SS
 COUNTY OF)
 I, RICHARD L. LEACH, AN ILLINOIS PROFESSIONAL LAND SURVEYOR,
 STATE THAT I HAVE SURVEYED THE PLAT OF HIGHWAY SHOWN HEREON AND THAT THIS
 PROFESSIONAL SERVICE CONFORMS TO THE CURRENT ILLINOIS MINIMUM STANDARDS FOR
 A BOUNDARY SURVEY FOR THE PROPOSED PARCEL(S) TO BE ACQUIRED BY THE STATE OF
 ILLINOIS, DEPARTMENT OF TRANSPORTATION, SHOWN HEREON.

DATED 7-30-2010
Richard L. Leach
 RICHARD L. LEACH, PLS NO. 35-003234
 LICENSE EXPIRATION DATE: 11/30/2010



ILLINOIS DEPARTMENT OF TRANSPORTATION
 PLAT OF HIGHWAYS
 FAS ROUTE 752 (IL 3)
 SECTION 101-2RS-1
 JERSEY COUNTY
 JOB NO. R-98-021-00
 STATION 106+92.48 TO STATION 120+55.72
 SCALE: 1" = 50'
 SHEET 5 OF 69

ILLINOIS DEPARTMENT OF TRANSPORTATION
 DIVISION OF HIGHWAYS/REGION 5/DISTRICT 8
 1102 EASTPORT PLAZA DRIVE
 COLLINGSVILLE, ILLINOIS 62234-6198

F.A.S. RTE.	SECTION	COUNTY	TOTAL SHEETS	SHEET NO.
752	101-2RS-1	JERSEY	438	123

CONTRACT NO. 76789

COMPLETION DATE OF FIELD WORK PERFORMED
 LAND SURVEY: DEC. 2008 ROW STAKING: APRIL 2010
 FED. ROAD DIST. NO. ILLINOIS FED. AID PROJECT

NOTE: A

PROPOSED CENTERLINE OF CONSTRUCTION =
 EXISTING CENTERLINE OF RIGHT-OF-WAY
 AND PAVEMENT

* SEE TOTAL HOLDING AREA
 SOURCE TABLE ON SHEET 2

PARCEL 8021044 - OWNER:
 MARGARET CARRON, AS SUCCESSOR TRUSTEE
 OF THE THOMAS W. O'DONNELL REVOCABLE
 TRUST AGREEMENT NO. 2 DATED MAY 27, 1994

PARCEL NO.	OWNER	TOTAL HOLDING ACRES	GROSS		FEE SIMPLE ACQUISITION PREVIOUSLY DEDICATED AND/OR USED		NET		REMAINDER ACRES	PERMANENT TAX NUMBER	PROPERTY ACQUIRED BY
			ACRES	SQ. FT.	ACRES	SQ. FT.	ACRES	SQ. FT.			
8021044	SEE OWNER ABOVE WARRANTY DEED BOOK 498, PAGE 180 TITLE REPORT NO. JE-795	129.3219	0.7977	34,748	N/A	N/A	0.7977	34,748	128.5242	42-08-002-001-00IPT1	

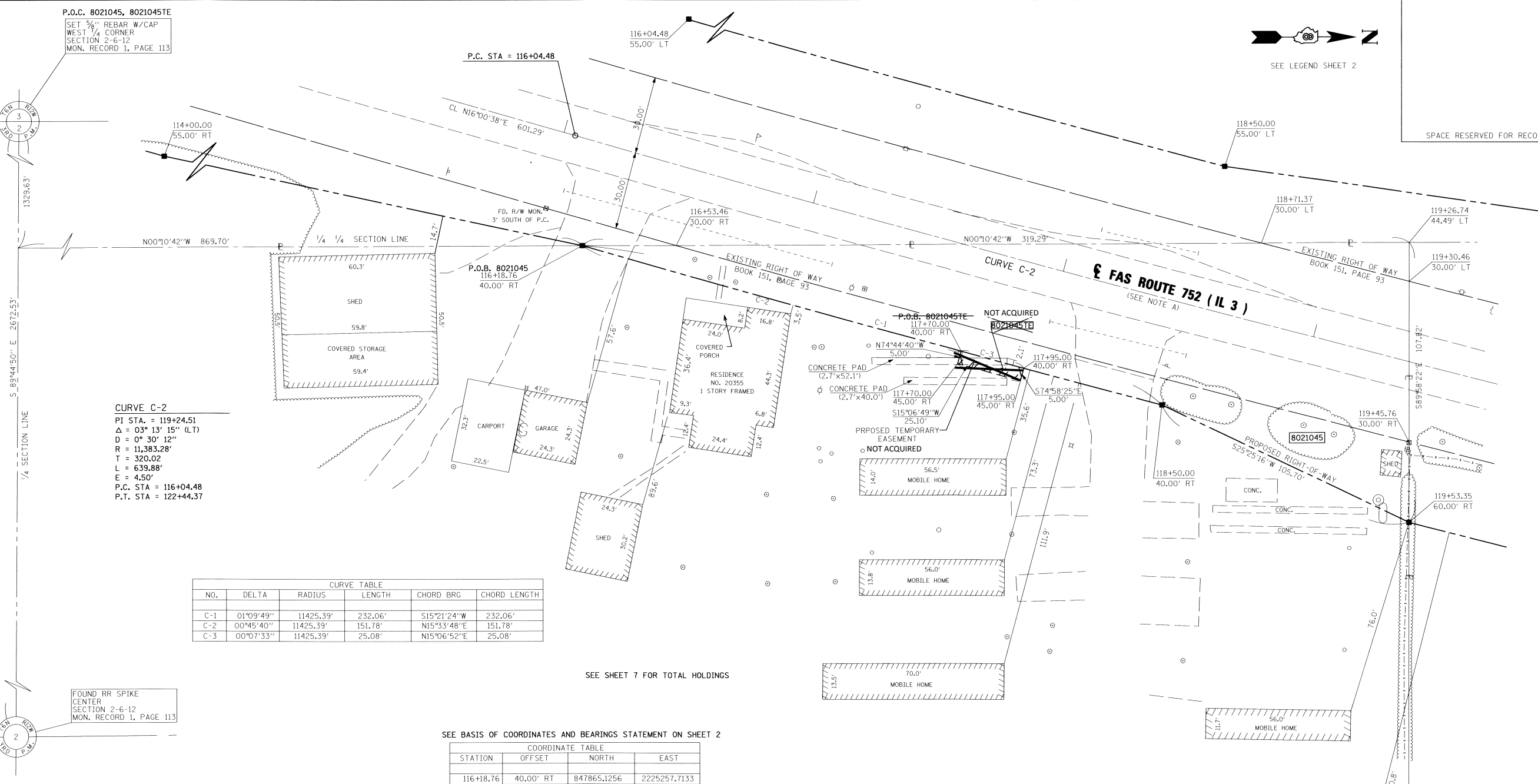
PART OF THE N.W. 1/4 OF SECTION 2, T6N, R12W, OF THE 3RD PM, JERSEY COUNTY, ILLINOIS

P.O.C. 8021045, 8021045TE
 SET 5/8" REBAR W/CAP
 WEST 1/4 CORNER
 SECTION 2-6-12
 MON. RECORD 1, PAGE 113



SEE LEGEND SHEET 2

SPACE RESERVED FOR RECORDING OFFICER



CURVE C-2
 P.I. STA. = 119+24.51
 Δ = 03° 13' 15" (LT)
 D = 0° 30' 12"
 R = 11,383.28'
 T = 320.02'
 L = 639.88'
 E = 4.50'
 P.C. STA = 116+04.48
 P.T. STA = 122+44.37

NO.	DELTA	RADIUS	LENGTH	CHORD BRG	CHORD LENGTH
C-1	01°09'49"	11425.39'	232.06'	S15°21'24"W	232.06'
C-2	00°45'40"	11425.39'	151.78'	N15°33'48"E	151.78'
C-3	00°07'33"	11425.39'	25.08'	N15°06'52"E	25.08'

SEE SHEET 7 FOR TOTAL HOLDINGS

SEE BASIS OF COORDINATES AND BEARINGS STATEMENT ON SHEET 2

COORDINATE TABLE			
STATION	OFFSET	NORTH	EAST
116+18.76	40.00' RT	847865.1256	2225257.7133
119+26.74	44.49' LT	848184.4177	2225256.7202
119+53.35	60.00' RT	848184.3664	2225364.5432
118+50.00	40.00' RT	848088.8960	2225319.1676
SECTION CORNERS			
W 1/4 COR. SEC 2, T6N, R12W		847001.3517	2223918.5906
CENTER SEC 2, T6N, R12W		846989.5603	2226591.0983
CENTERLINE CONTROL			
P.T. 101+66.42	CL	846466.9195	2224873.2860
P.C. 104+09.89	CL	846706.6626	2224915.7730
P.T. 110+03.19	CL	847284.4265	2225049.4797
P.C. 116+04.48	CL	847862.3890	2225216.3233
P.T. 122+44.36	CL	848482.0849	2225374.4366

NOTE: A:
 PROPOSED CENTERLINE OF CONSTRUCTION =
 EXISTING CENTERLINE OF RIGHT-OF-WAY
 AND PAVEMENT

* SEE TOTAL HOLDING AREA
 SOURCE TABLE ON SHEET 2

PARCEL NO.	OWNER	TOTAL HOLDING ACRES	FEE SIMPLE ACQUISITION				REMAINDER ACRES	EASEMENTS		PERMANENT TAX NUMBER	PROPERTY ACQUIRED BY	
			GROSS ACRES	SO. FT.	PREVIOUSLY DEDICATED AND/OR USED ACRES	SO. FT.		NET ACRES	SO. FT.			PERMANENT PE = PERMANENT ACRES
8021045	WILLIAM T. WARFORD AND MARTHA A. WARFORD, AS TO A LIFE ESTATE WITH THE REMAINDER INTEREST IN WILLIAM T. WARFORD AS TRUSTEE OF THE WILLIAM T. AND MARTHA A. WARFORD REVOCABLE LIVING TRUST DATED FEBRUARY 29, 2008, AS TO AN UNDIVIDED ONE-HALF INTEREST; AND MARTHA A. WARFORD AS TRUSTEE OF THE WILLIAM T. AND MARTHA A. WARFORD REVOCABLE LIVING TRUST DATED FEBRUARY 29, 2008, AS TO AN UNDIVIDED ONE-HALF INTEREST. QUIT CLAIM DEE BOOK 1852, PAGES 228-230 TITLE REPORT NO. JE-791	16.3267	0.3480	15,161	0.2441	10,656	0.1039	4,525	15.9787		42-08-072-015-00	TEMPORARY EASEMENT WAS NOT ACQUIRED

STATE OF ILLINOIS)
 COUNTY OF) SS

I, RICHARD L. LEACH, AN ILLINOIS PROFESSIONAL LAND SURVEYOR, STATE THAT I HAVE SURVEYED THE PLAT OF HIGHWAY SHOWN HEREON AND THAT THIS PROFESSIONAL SERVICE CONFORMS TO THE CURRENT ILLINOIS MINIMUM STANDARDS FOR A BOUNDARY SURVEY FOR THE PROPOSED PARCEL(S) TO BE ACQUIRED BY THE STATE OF ILLINOIS, DEPARTMENT OF TRANSPORTATION, SHOWN HEREON.

DATED 7-30-2010
 Richard L. Leach
 RICHARD L. LEACH, PLS NO. 35-003234
 LICENSE EXPIRATION DATE: 11/30/2010



POEPPING, STONE, BACH AND ASSOCIATES
 100 SOUTH 54TH ST. P.O. BOX 709
 QUINCY, IL 62306 PHONE NO. 217-223-4605
 IL DESIGN FIRM NO. 184-000493

ILLINOIS DEPARTMENT OF TRANSPORTATION
 PLAT OF HIGHWAYS
 FAS ROUTE 752 (IL 3)
 SECTION 101-2RS-1
 JERSEY COUNTY
 JOB NO. R-98-021-00
 STATION 116+18.76 TO STATION 119+53.35
 SCALE: 1" = 20'

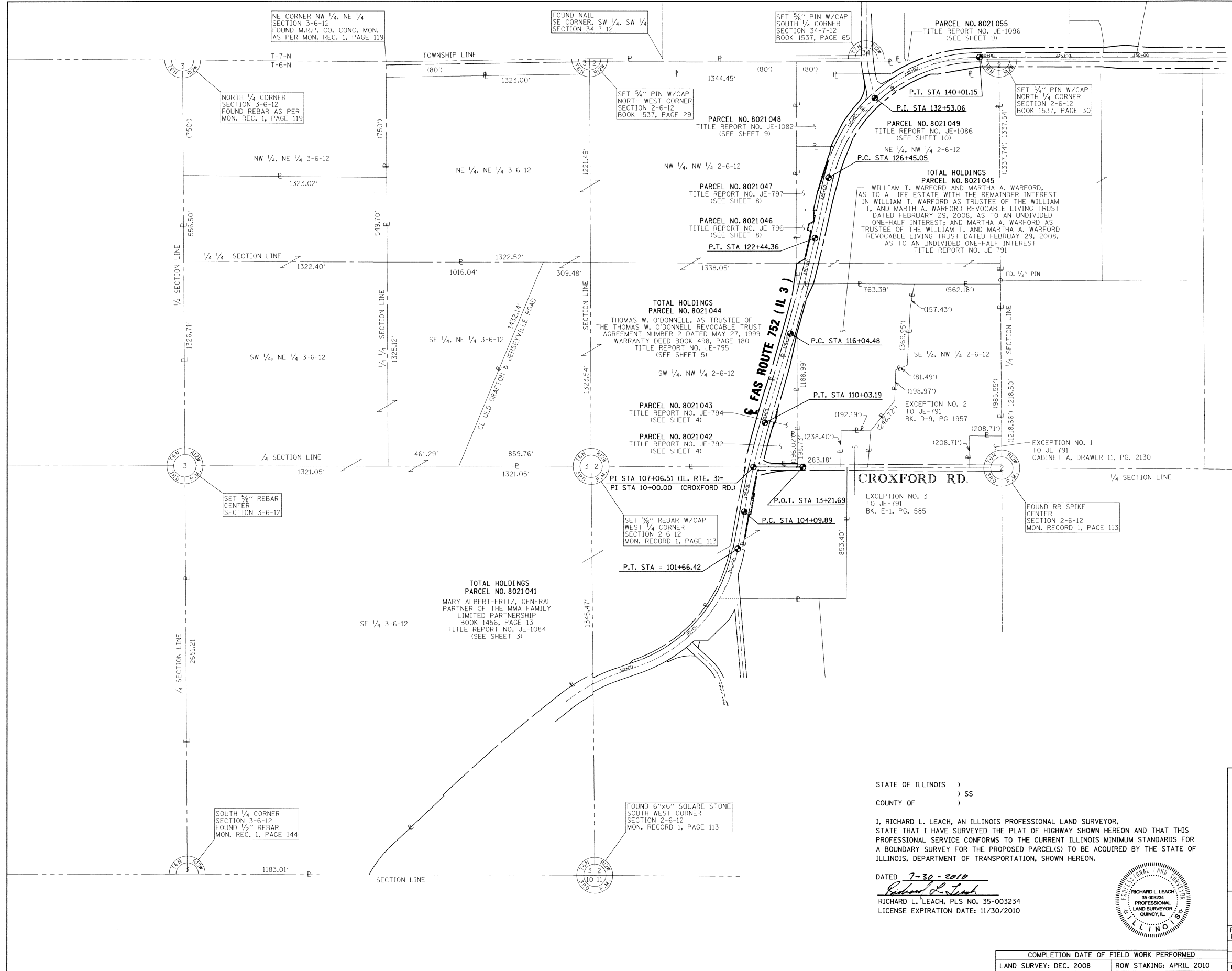
ILLINOIS DEPARTMENT OF TRANSPORTATION
 DIVISION OF HIGHWAYS/REGION 5/DISTRICT 8
 1002 EASTPORT PLAZA DRIVE
 COLLINGSVILLE, ILLINOIS 62234-6198

F.A.S. RTE.	SECTION	COUNTY	TOTAL SHEETS	SHEET NO.
752	101-2RS-1	JERSEY	438	124

COMPLETION DATE OF FIELD WORK PERFORMED
 LAND SURVEY: DEC. 2008 ROW STAKING: APRIL 2010

CONTRACT NO. 76789
 FED. ROAD DIST. NO. - ILLINOIS FED. AID PROJECT

PART OF SECTIONS 2 & 3, T6N, R12W, OF THE 3RD PM, JERSEY COUNTY, ILLINOIS



SPACE RESERVED FOR RECORDING OFFICER



SEE LEGEND SHEET 2

POEPPING, STONE, BACH AND ASSOCIATES
 100 SOUTH 54TH ST. P.O. BOX 709
 QUINCY, IL 62306 PHONE NO. 217-223-4605
 IL DESIGN FIRM NO. 184-000493

ILLINOIS DEPARTMENT OF TRANSPORTATION
 PLAT OF HIGHWAYS
 FAS ROUTE 752 (IL 3)
 SECTION 101-2RS-1
 JERSEY COUNTY
 JOB NO. R-98-021-00
 TOTAL HOLDINGS
 STATION 102+50.00 TO STATION 135+00.00
 SCALE 1" = 300' SHEET 7 OF 69

ILLINOIS DEPARTMENT OF TRANSPORTATION
 DIVISION OF HIGHWAYS/REGION 5/DISTRICT 8
 1102 EASTPORT PLAZA DRIVE
 COLLINGSVILLE, ILLINOIS 62234-6198

F.A.S. RTE.	SECTION	COUNTY	TOTAL SHEETS	SHEET NO.
752	101-2RS-1	JERSEY	438	125

CONTRACT NO. 76789
 FED. ROAD DIST. NO. - [ILLINOIS] FED. AID PROJECT

STATE OF ILLINOIS)
) SS
 COUNTY OF)

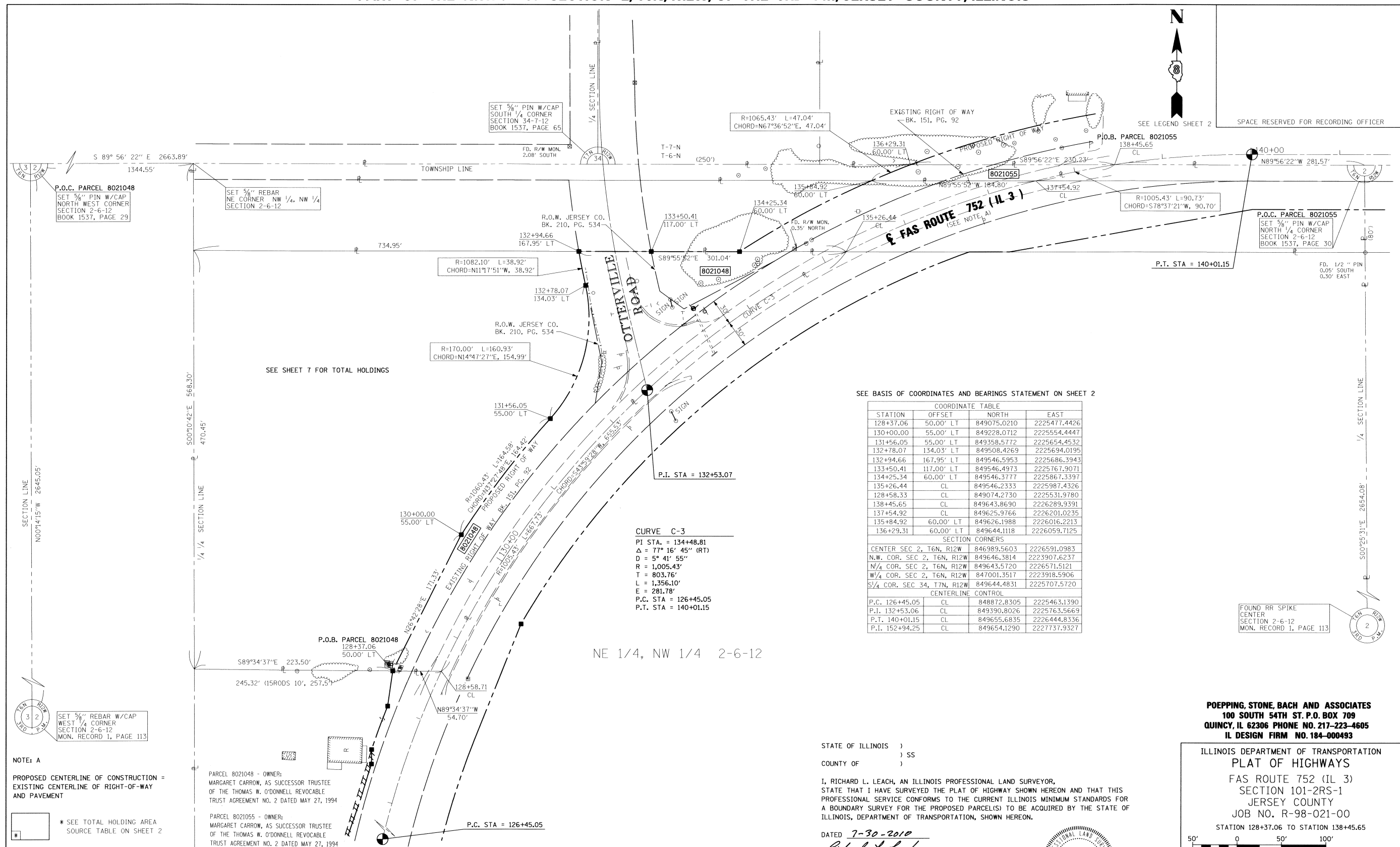
I, RICHARD L. LEACH, AN ILLINOIS PROFESSIONAL LAND SURVEYOR,
 STATE THAT I HAVE SURVEYED THE PLAT OF HIGHWAY SHOWN HEREON AND THAT THIS
 PROFESSIONAL SERVICE CONFORMS TO THE CURRENT ILLINOIS MINIMUM STANDARDS FOR
 A BOUNDARY SURVEY FOR THE PROPOSED PARCEL(S) TO BE ACQUIRED BY THE STATE OF
 ILLINOIS, DEPARTMENT OF TRANSPORTATION, SHOWN HEREON.

Dated 7-30-2010
Richard L. Leach
 RICHARD L. LEACH, PLS NO. 35-003234
 LICENSE EXPIRATION DATE: 11/30/2010



COMPLETION DATE OF FIELD WORK PERFORMED	
LAND SURVEY: DEC. 2008	ROW STAKING: APRIL 2010

PART OF THE N.W. 1/4 OF SECTION 2, T6N, R12W, OF THE 3RD PM, JERSEY COUNTY, ILLINOIS



SEE BASIS OF COORDINATES AND BEARINGS STATEMENT ON SHEET 2

COORDINATE TABLE			
STATION	OFFSET	NORTH	EAST
128+37.06	50.00' LT	849075.0210	2225477.4426
130+00.00	55.00' LT	849228.0712	2225554.4447
131+56.05	55.00' LT	849358.5712	2225654.4532
132+78.07	134.03' LT	849508.4269	2225694.0195
132+94.66	167.95' LT	849546.5953	2225686.3943
133+50.41	117.00' LT	849546.4973	2225767.9071
134+25.34	60.00' LT	849546.3777	2225867.3397
135+26.44	CL	849546.2333	2225987.4326
128+58.33	CL	849074.2730	2225531.9780
138+45.65	CL	849643.8690	2226289.9391
137+54.92	CL	849625.9766	2226201.0235
135+84.92	60.00' LT	849626.1988	2226016.2213
136+29.31	60.00' LT	849644.1118	2226059.7125
SECTION CORNERS			
CENTER SEC. 2, T6N, R12W		846989.5603	2226591.0983
N.W. COR. SEC. 2, T6N, R12W		849646.3814	2223907.6237
N/4 COR. SEC. 2, T6N, R12W		849643.5720	2226571.5121
W/4 COR. SEC. 2, T6N, R12W		847001.3517	2223918.5906
S/4 COR. SEC. 34, T7N, R12W		849644.4831	2225707.5720
CENTERLINE CONTROL			
P.C. 126+45.05	CL	848872.8305	2225463.1390
P.I. 132+53.06	CL	849390.8026	2225763.5669
P.T. 140+01.15	CL	849655.6835	2226444.8336
P.L. 152+94.25	CL	849654.1290	2227737.9327

CURVE C-3
 PI STA. = 134+48.81
 Δ = 77° 16' 45" (RT)
 D = 5° 41' 55"
 R = 1,005.43'
 T = 803.76'
 L = 1,356.10'
 E = 281.78'
 P.C. STA. = 126+45.05
 P.T. STA. = 140+01.15

NOTE: A
 PROPOSED CENTERLINE OF CONSTRUCTION = EXISTING CENTERLINE OF RIGHT-OF-WAY AND PAVEMENT
 * SEE TOTAL HOLDING AREA SOURCE TABLE ON SHEET 2

PARCEL 8021048 - OWNER:
 MARGARET CARRAW, AS SUCCESSOR TRUSTEE OF THE THOMAS W. O'DONNELL REVOCABLE TRUST AGREEMENT NO. 2 DATED MAY 27, 1994
 PARCEL 8021055 - OWNER:
 MARGARET CARRAW, AS SUCCESSOR TRUSTEE OF THE THOMAS W. O'DONNELL REVOCABLE TRUST AGREEMENT NO. 2 DATED MAY 27, 1994

PARCEL NO.	OWNER	TOTAL HOLDING ACRES	GROSS		FEE SIMPLE ACQUISITION PREVIOUSLY DEDICATED AND/OR USED		NET		REMAINDER ACRES	PERMANENT TAX NUMBER	PROPERTY ACQUIRED BY
			ACRES	SQ. FT.	ACRES	SQ. FT.	ACRES	SQ. FT.			
8021048	SEE OWNER ABOVE WARRANTY DEED CABINET A DRAWER 11 NO.2327 TITLE REPORT NO. JE-1082	4.9313	1.0896	47,463	0.7256	31,609	0.3640	15,854	3.8417	42-08-002-001-00(p1)	
8021055	SEE OWNER ABOVE WARRANTY DEED CABINET A DRAWER 11 NO.2327 TITLE REPORT NO. JE-1096	0.4072	0.0844	3,677	0.0486	2,118	0.0358	1,559	0.3228	42-08-002-001-00(p1)	

STATE OF ILLINOIS)
) SS
 COUNTY OF)
 I, RICHARD L. LEACH, AN ILLINOIS PROFESSIONAL LAND SURVEYOR, STATE THAT I HAVE SURVEYED THE PLAT OF HIGHWAY SHOWN HEREON AND THAT THIS PROFESSIONAL SERVICE CONFORMS TO THE CURRENT ILLINOIS MINIMUM STANDARDS FOR A BOUNDARY SURVEY FOR THE PROPOSED PARCEL(S) TO BE ACQUIRED BY THE STATE OF ILLINOIS, DEPARTMENT OF TRANSPORTATION, SHOWN HEREON.
 DATED 7-30-2010
 Richard L. Leach
 RICHARD L. LEACH, PLS NO. 35-003234
 LICENSE EXPIRATION DATE: 11/30/2010



POEPPING, STONE, BACH AND ASSOCIATES
 100 SOUTH 54TH ST. P.O. BOX 709
 QUINCY, IL 62306 PHONE NO. 217-223-4605
 IL DESIGN FIRM NO. 184-000493

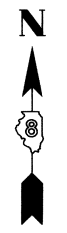
ILLINOIS DEPARTMENT OF TRANSPORTATION
 PLAT OF HIGHWAYS
 FAS ROUTE 752 (IL 3)
 SECTION 101-2RS-1
 JERSEY COUNTY
 JOB NO. R-98-021-00
 STATION 128+37.06 TO STATION 138+45.65
 SCALE: 1" = 50'
 SHEET 9 OF 69

F.A.S. RTE.	SECTION	COUNTY	SHEETS	SHEET NO.
752	101-2RS-1	JERSEY	438	127

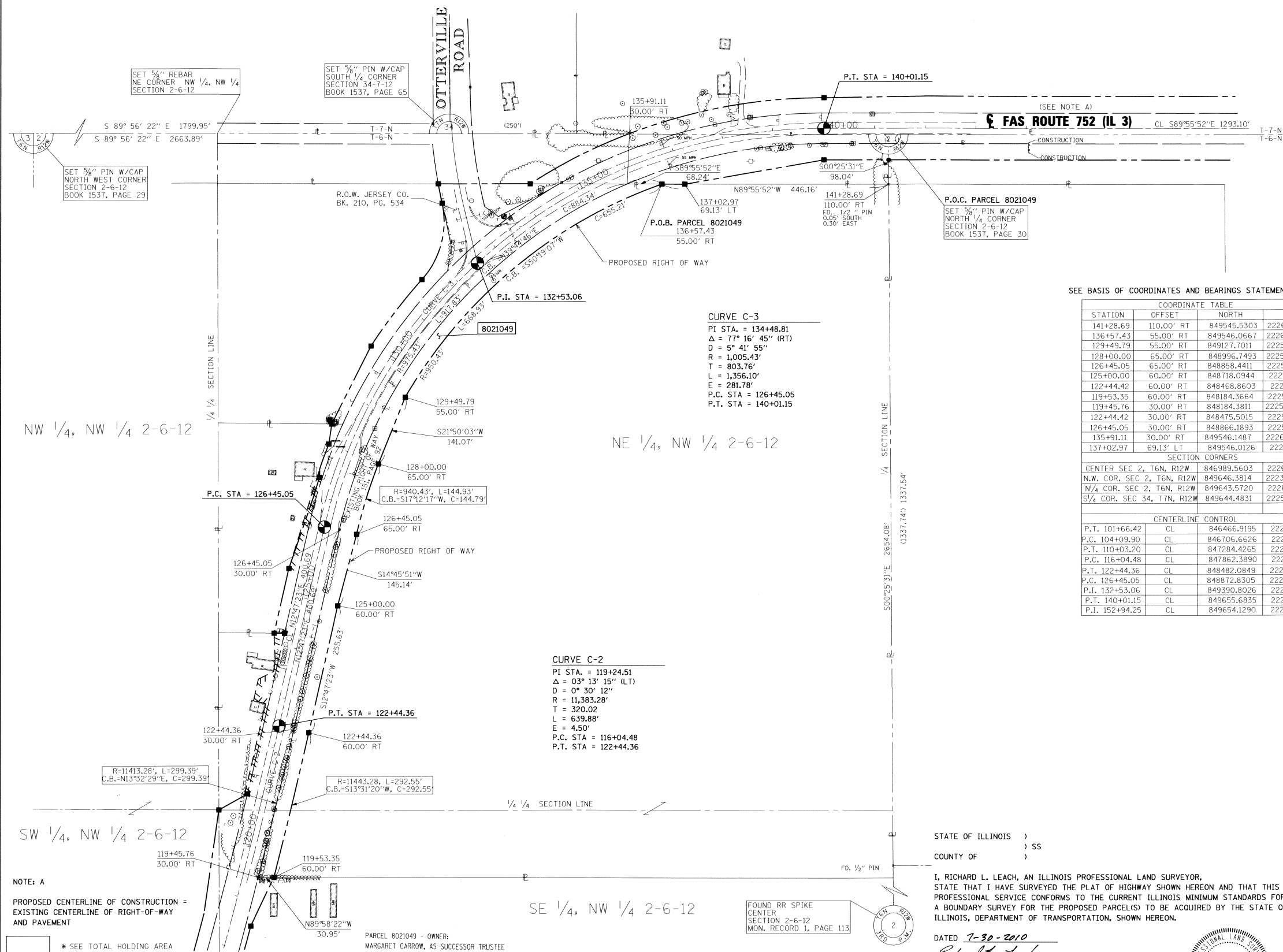
CONTRACT NO. 76789
 ILLINOIS FED. AID PROJECT

COMPLETION DATE OF FIELD WORK PERFORMED
 LAND SURVEY: DEC. 2008 ROW STAKING: APRIL 2010

PART OF THE N.W. 1/4 OF SECTION 2, T6N, R12W, OF THE 3RD PM, JERSEY COUNTY, ILLINOIS



SPACE RESERVED FOR RECORDING OFFICER



SEE BASIS OF COORDINATES AND BEARINGS STATEMENT ON SHEET 2

COORDINATE TABLE			
STATION	OFFSET	NORTH	EAST
141+28.69	110.00' RT	849545.5303	2226572.2396
136+57.43	55.00' RT	849546.0667	2226126.0755
129+49.79	55.00' RT	849127.7011	2225621.8197
128+00.00	65.00' RT	848996.7493	2225569.3525
126+45.05	65.00' RT	848858.4411	2225526.5263
125+00.00	60.00' RT	848718.0944	2225489.5393
122+44.42	60.00' RT	848468.8603	2225432.9611
119+53.35	60.00' RT	848184.3664	2225364.5432
119+45.76	30.00' RT	848184.3811	2225333.5913
122+44.42	30.00' RT	848475.5015	2225403.7054
126+45.05	30.00' RT	848866.1893	2225492.3947
135+91.11	30.00' RT	849546.1487	2226057.8306
137+02.97	69.13' LT	849546.0126	2226171.0755
SECTION CORNERS			
CENTER SEC 2, T6N, R12W		846989.5603	2226591.0983
N.W. COR. SEC 2, T6N, R12W		849646.3814	2223907.6237
N/4 COR. SEC 2, T6N, R12W		849643.5720	2226571.5121
S/4 COR. SEC 34, T7N, R12W		849644.4831	2225707.5720
CENTERLINE CONTROL			
P.T. 101+66.42	CL	846466.9195	2224873.2860
P.C. 104+09.90	CL	846706.6626	2224915.7730
P.T. 110+03.20	CL	847284.4265	2225049.4797
P.C. 116+04.48	CL	847862.3890	2225215.3233
P.T. 122+44.36	CL	848482.0849	2225374.4366
P.C. 126+45.05	CL	848872.8305	2225463.1390
P.I. 132+53.06	CL	849390.8026	2225763.5669
P.T. 140+01.15	CL	849655.6835	2226444.8336
P.I. 152+94.25	CL	849654.1290	2227737.9327

CURVE C-2
 PI STA. = 119+24.51
 Δ = 03° 13' 15" (LT)
 D = 0° 30' 12"
 R = 11,383.28'
 T = 320.02'
 L = 639.88'
 E = 4.50'
 P.C. STA = 116+04.48
 P.T. STA = 122+44.36

CURVE C-3
 PI STA. = 134+48.81
 Δ = 77° 16' 45" (RT)
 D = 5° 41' 55"
 R = 1,005.43'
 T = 803.76'
 L = 1,356.10'
 E = 281.78'
 P.C. STA = 126+45.05
 P.T. STA = 140+01.15

NOTE: A
 PROPOSED CENTERLINE OF CONSTRUCTION = EXISTING CENTERLINE OF RIGHT-OF-WAY AND PAVEMENT
 * SEE TOTAL HOLDING AREA SOURCE TABLE ON SHEET 2

PARCEL 8021049 - OWNER:
 MARGARET CARROW, AS SUCCESSOR TRUSTEE OF THE THOMAS W. O'DONNELL REVOCABLE TRUST AGREEMENT NO. 2 DATED MAY 27, 1994

FOUND RR SPIKE CENTER SECTION 2-6-12 MON. RECORD 1, PAGE 113

STATE OF ILLINOIS)
) SS
 COUNTY OF)

I, RICHARD L. LEACH, AN ILLINOIS PROFESSIONAL LAND SURVEYOR, STATE THAT I HAVE SURVEYED THE PLAT OF HIGHWAY SHOWN HEREON AND THAT THIS PROFESSIONAL SERVICE CONFORMS TO THE CURRENT ILLINOIS MINIMUM STANDARDS FOR A BOUNDARY SURVEY FOR THE PROPOSED PARCEL(S) TO BE ACQUIRED BY THE STATE OF ILLINOIS, DEPARTMENT OF TRANSPORTATION, SHOWN HEREON.

DATED 7-30-2010
 Richard L. Leach
 RICHARD L. LEACH, PLS NO. 35-003234
 LICENSE EXPIRATION DATE: 11/30/2010



PARCEL NO.	OWNER	TOTAL HOLDING ACRES	FEE SIMPLE ACQUISITION				REMAINDER ACRES	PERMANENT TAX NUMBER	PROPERTY ACQUIRED BY	
			GROSS ACRES	PREVIOUSLY DEDICATED ACRES	NET ACRES	SO. FT.				
8021049	SEE OWNER ABOVE WARRANTY DEED BOOK 498, PAGE 180 TITLE REPORT NO. JE-1086	32.1784	1.0810	47,087	N/A	N/A	1.0810	47,087	31.0974	42-08-002-001-000P1)

POEPPING, STONE, BACH AND ASSOCIATES
 100 SOUTH 54TH ST. P.O. BOX 709
 QUINCY, IL 62306 PHONE NO. 217-223-4605
 IL DESIGN FIRM NO. 184-000493

ILLINOIS DEPARTMENT OF TRANSPORTATION
 PLAT OF HIGHWAYS
 FAS ROUTE 752 (IL 3)
 SECTION 101-2RS-1
 JERSEY COUNTY
 JOB NO. R-98-021-00
 STATION 119+45.76 TO STATION 136+57.43
 SCALE 1" = 100' SHEET 10 OF 69

F.A.S. RTE.	SECTION	COUNTY	TOTAL SHEETS	SHEET NO.
752	101-2RS-1	JERSEY	438	128

COMPLETION DATE OF FIELD WORK PERFORMED
 LAND SURVEY: DEC. 2008 ROW STAKING: APRIL 2010
 CONTRACT NO. 76789
 FED. ROAD DIST. NO. - ILLINOIS FED. AID PROJECT

PART OF THE S.E. 1/4 OF SECTION 34, T7N, R12W, OF THE 3RD PM, JERSEY COUNTY, ILLINOIS

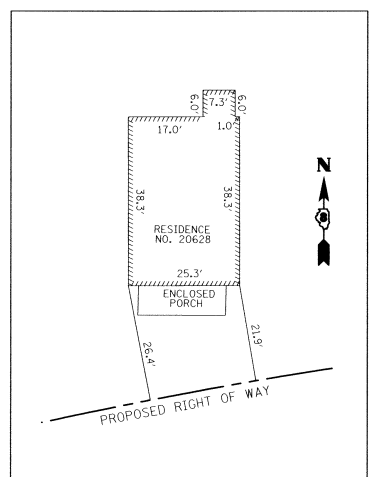


SPACE RESERVED FOR RECORDING OFFICER

COORDINATE TABLE			
STATION	OFFSET	NORTH	EAST
136+29.31	60.00' LT	849644.1118	2226059.7125
140+01.15	60.00' LT	849715.6835	2226444.9056
142+00.00	63.05' LT	849718.4959	2226643.7597
145+89.31	63.11' LT	849718.0853	2227033.0691
145+89.61	11.89' RT	849643.0850	2227033.2749

SECTION CORNERS			
S/4 COR. SEC 34, T7N, R12W	849644.4831	2225707.5720	
CENTER SEC 34, T7N, R12W	852331.3180	2225703.7161	
SE COR. SEC 34, T7N, R12W	849641.6920	2228354.0761	
E/4 COR. SEC 34, T7N, R12W	852307.3917	2228352.8958	
N/4 COR. SEC 2, T6N, R12W	849643.5720	2226571.5121	

CENTERLINE CONTROL			
P.C. 126+45.05	CL	848872.8305	2225463.1390
P.I. 132+53.07	CL	849390.8026	2225763.5669
P.T. 140+01.15	CL	849655.6835	2226444.8336
P.I. 152+94.25	CL	849654.1290	2227737.9327



CURVE C-3
 PI STA. = 134+48.81
 Δ = 77° 16' 45" (RT)
 D = 5° 41' 55"
 R = 1,005.43'
 T = 803.76'
 L = 1,356.10'
 E = 281.78'
 P.C. STA = 126+45.05
 P.T. STA = 140+01.15

FOUND STONE CENTER SECTION 34-7-12 BOOK 1537, PAGE 66

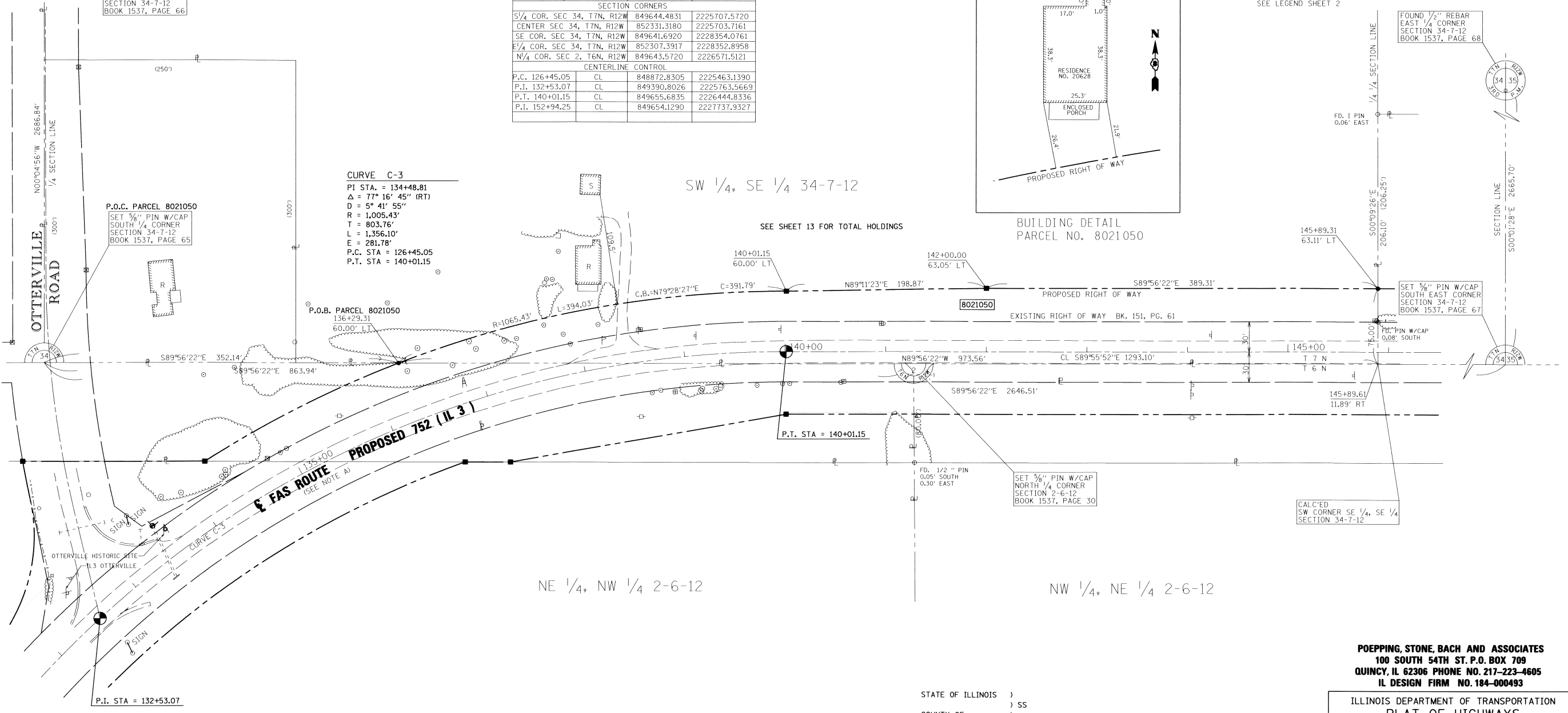
P.O.C. PARCEL 8021050
 SET 5/8" PIN W/CAP SOUTH 1/4 CORNER SECTION 34-7-12 BOOK 1537, PAGE 65

P.O.B. PARCEL 8021050
 136+29.31
 60.00' LT

FOUND 1/2" REBAR EAST 1/4 CORNER SECTION 34-7-12 BOOK 1537, PAGE 68

SET 5/8" PIN W/CAP SOUTH EAST CORNER SECTION 34-7-12 BOOK 1537, PAGE 67

BUILDING DETAIL
 PARCEL NO. 8021050



NOTE: A
 PROPOSED CENTERLINE OF CONSTRUCTION = EXISTING CENTERLINE OF RIGHT-OF-WAY AND PAVEMENT

* SEE TOTAL HOLDING AREA SOURCE TABLE ON SHEET 2

PARCEL NO.	OWNER	TOTAL HOLDING ACRES	FEE SIMPLE ACQUISITION				REMAINDER ACRES	PERMANENT TAX NUMBER	PROPERTY ACQUIRED BY		
			ACRES	SQ. FT.	PREVIOUSLY DEDICATED ACRES	AND/OR USED SQ. FT.				NET ACRES	SQ. FT.
8021050	ROBERT JAMES WALLACE, GENE CAROL WALLACE, DANIEL ROSS WALLACE AS TENANTS IN COMMON LAST WILL & TESTAMENT OF MARGARET LUCILLE WALLACE FILED JUNE 4, 1980 CIRCUIT COURT MICROFILM DRAWER D, CARD 2 TITLE REPORT # 799	39.1932	1.4333	62,434	0.7548	32,880	0.6785	29,554	37.7599	42-06-034-010-00	

STATE OF ILLINOIS)
) SS
 COUNTY OF)
 I, RICHARD L. LEACH, AN ILLINOIS PROFESSIONAL LAND SURVEYOR, STATE THAT I HAVE SURVEYED THE PLAT OF HIGHWAY SHOWN HEREON AND THAT THIS PROFESSIONAL SERVICE CONFORMS TO THE CURRENT ILLINOIS MINIMUM STANDARDS FOR A BOUNDARY SURVEY FOR THE PROPOSED PARCEL(S) TO BE ACQUIRED BY THE STATE OF ILLINOIS, DEPARTMENT OF TRANSPORTATION, SHOWN HEREON.
 DATED 7-30-2010
Richard L. Leach
 RICHARD L. LEACH, PLS NO. 35-003234
 LICENSE EXPIRATION DATE: 11/30/2010



POEPPING, STONE, BACH AND ASSOCIATES
 100 SOUTH 54TH ST. P.O. BOX 709
 QUINCY, IL 62306 PHONE NO. 217-223-4605
 IL DESIGN FIRM NO. 184-000493

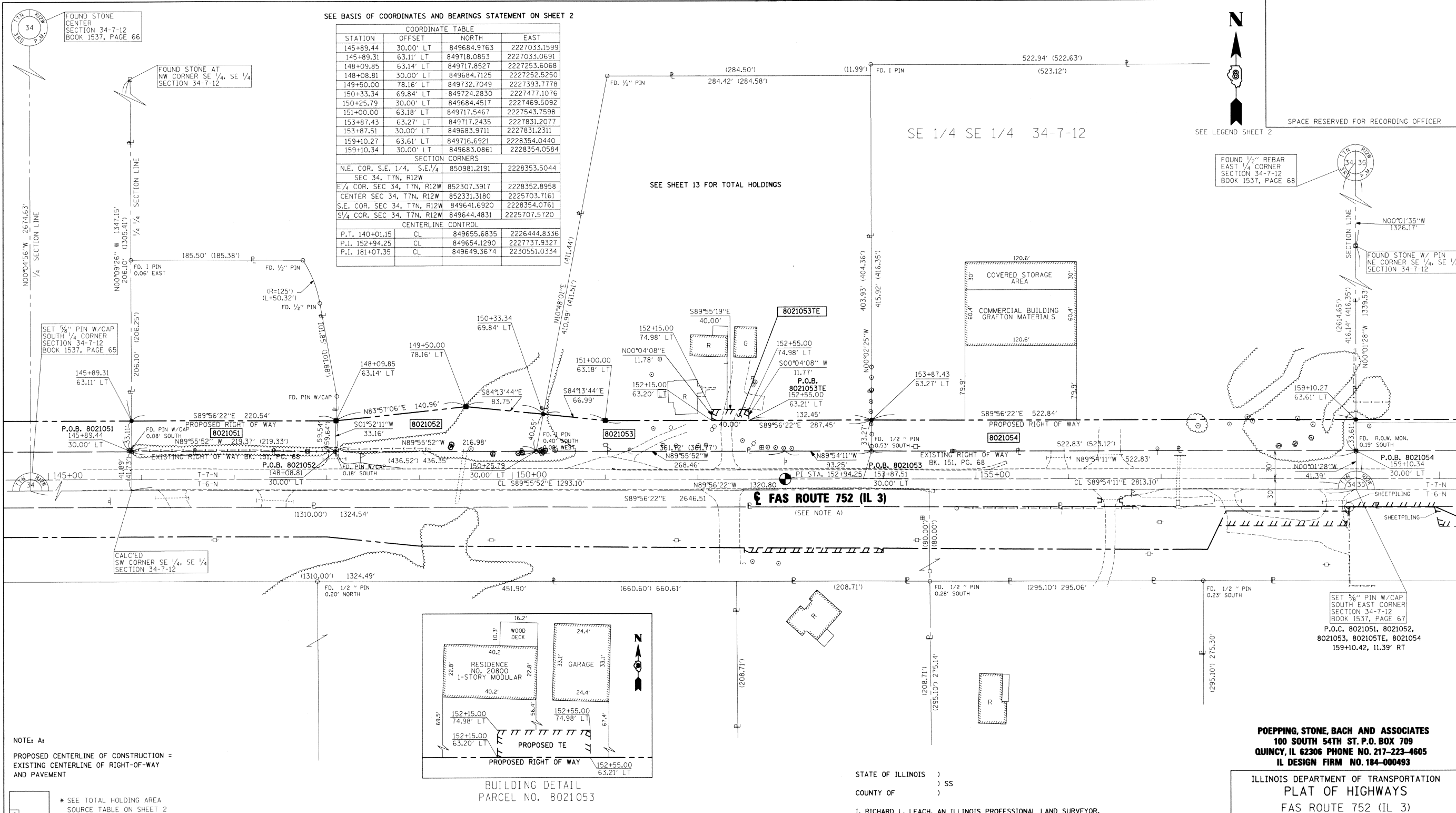
ILLINOIS DEPARTMENT OF TRANSPORTATION
 PLAT OF HIGHWAYS
 FAS ROUTE 752 (IL 3)
 SECTION 101-2RS-1
 JERSEY COUNTY
 JOB NO. R-98-021-00
 STATION 136+29.31 TO STATION 145+89.61
 SCALE: 1" = 50'
 SHEET 11 OF 69

F.A.S. RTE.	SECTION	COUNTY	TOTAL SHEETS	SHEET NO.
752	101-2RS-1	JERSEY	438	129

CONTRACT NO. 76789

COMPLETION DATE OF FIELD WORK PERFORMED
 LAND SURVEY: DEC. 2008 ROW STAKING: APRIL 2010

PART OF THE S.E. 1/4 OF SECTION 34, T7N, R12W, OF THE 3RD PM, JERSEY COUNTY, ILLINOIS



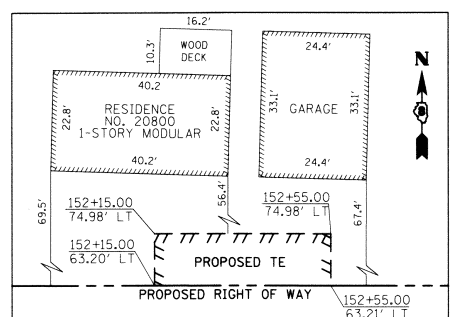
SEE BASIS OF COORDINATES AND BEARINGS STATEMENT ON SHEET 2

COORDINATE TABLE			
STATION	OFFSET	NORTH	EAST
145+89.44	30.00' LT	849684.9763	2227033.1599
145+89.31	63.11' LT	849718.0853	2227033.0691
148+09.85	63.14' LT	849717.8527	2227253.6068
148+08.81	30.00' LT	849684.7125	2227252.5250
149+50.00	78.16' LT	849732.7049	2227393.7778
150+33.34	69.84' LT	849724.2830	2227477.1076
150+25.79	30.00' LT	849684.4517	2227469.5092
151+00.00	63.18' LT	849717.5467	2227543.7598
153+87.43	63.27' LT	849717.2435	2227831.2077
153+87.51	30.00' LT	849683.9711	2227831.2311
159+10.27	63.61' LT	849716.6921	2228354.0440
159+10.34	30.00' LT	849683.0861	2228354.0584

SECTION CORNERS			
N.E. COR. S.E. 1/4, S.E. 1/4	850981.2191	2228353.5044	
E/4 COR. SEC 34, T7N, R12W	852307.3917	2228352.8958	
CENTER SEC 34, T7N, R12W	852331.3180	2225703.7161	
S.E. COR. SEC 34, T7N, R12W	849641.6920	2228354.0761	
S/4 COR. SEC 34, T7N, R12W	849644.4831	2225707.5720	

CENTERLINE CONTROL			
P.T. 140+01.15	CL	849655.6835	2226444.8336
P.I. 152+94.25	CL	849654.1290	2227737.9327
P.L. 181+07.35	CL	849649.3674	2230551.0334

SEE SHEET 13 FOR TOTAL HOLDINGS



BUILDING DETAIL
PARCEL NO. 8021053

NOTE: A:
PROPOSED CENTERLINE OF CONSTRUCTION =
EXISTING CENTERLINE OF RIGHT-OF-WAY
AND PAVEMENT

* SEE TOTAL HOLDING AREA
SOURCE TABLE ON SHEET 2

PARCEL NO.	OWNER	TOTAL HOLDING ACRES	FEE SIMPLE ACQUISITION				REMAINDER ACRES	EASEMENTS		PERMANENT TAX NUMBER	PROPERTY ACQUIRED BY		
			GROSS ACRES	SQ. FT.	PREVIOUSLY DEDICATED AND/OR USED ACRES	SQ. FT.		NET ACRES	SQ. FT.			PE = PERMANENT TE = TEMPORARY	EASEMENT PURPOSE
8021051	JERSEY COUNTY RURAL WATER CO., INC. WARRANTY DEED, BK. 1195, PG. 320 TITLE REPORT NO. JE-905	0.9989	0.1673	7,286	N/A	N/A	0.1673	7,286	0.8316	N/A	N/A	42-06-134-017-00	
8021052	MICHAEL BOSCHERT AND JANE BOSCHERT, TRUSTEES DEED, BK. 1167, PG. 212 TITLE REPORT NO. JE-904	25.5264	0.2119	9,231	N/A	N/A	0.2119	9,231	25.3145	N/A	N/A	42-06-034-009-10	
8021053	CLYDE J. MORGAN AND URSULA MORGAN, HUSBAND AND WIFE AS JOINT TENANTS WARRANTY DEED, BK. 1170, PG. 310 TITLE REPORT NO. JE-801	2.9952	0.2785	12,132	N/A	N/A	0.2785	12,132	2.7167	TE=0.0108	TE=471	42-06-134-014-00	GRADING & ENTRANCE CONSTRUCTION
8021054	GRAFTON MATERIAL SERVICES, INC., AN ILLINOIS CORPORATION TRUSTEES DEED, BK. 751, PG. 325 TITLE REPORT NO. JE-802	4.9940	0.4014	17,483	N/A	N/A	0.4014	17,483	4.5926	N/A	N/A	42-06-134-015-00	

STATE OF ILLINOIS)
COUNTY OF) SS

I, RICHARD L. LEACH, AN ILLINOIS PROFESSIONAL LAND SURVEYOR, STATE THAT I HAVE SURVEYED THE PLAT OF HIGHWAY SHOWN HEREON AND THAT THIS PROFESSIONAL SERVICE CONFORMS TO THE CURRENT ILLINOIS MINIMUM STANDARDS FOR A BOUNDARY SURVEY FOR THE PROPOSED PARCEL(S) TO BE ACQUIRED BY THE STATE OF ILLINOIS, DEPARTMENT OF TRANSPORTATION, SHOWN HEREON.

DATED 2-25-2011
Richard L. Leach
RICHARD L. LEACH, PLS NO. 35-003234
LICENSE EXPIRATION DATE: 11/30/2012



POEPPING, STONE, BACH AND ASSOCIATES
100 SOUTH 54TH ST. P.O. BOX 709
QUINCY, IL 62306 PHONE NO. 217-223-4605
IL DESIGN FIRM NO. 184-000493

ILLINOIS DEPARTMENT OF TRANSPORTATION
PLAT OF HIGHWAYS
FAS ROUTE 752 (IL 3)
SECTION 101-2RS-1
JERSEY COUNTY
JOB NO. R-98-021-00
STATION 145+89.44 TO STATION 159+10.34

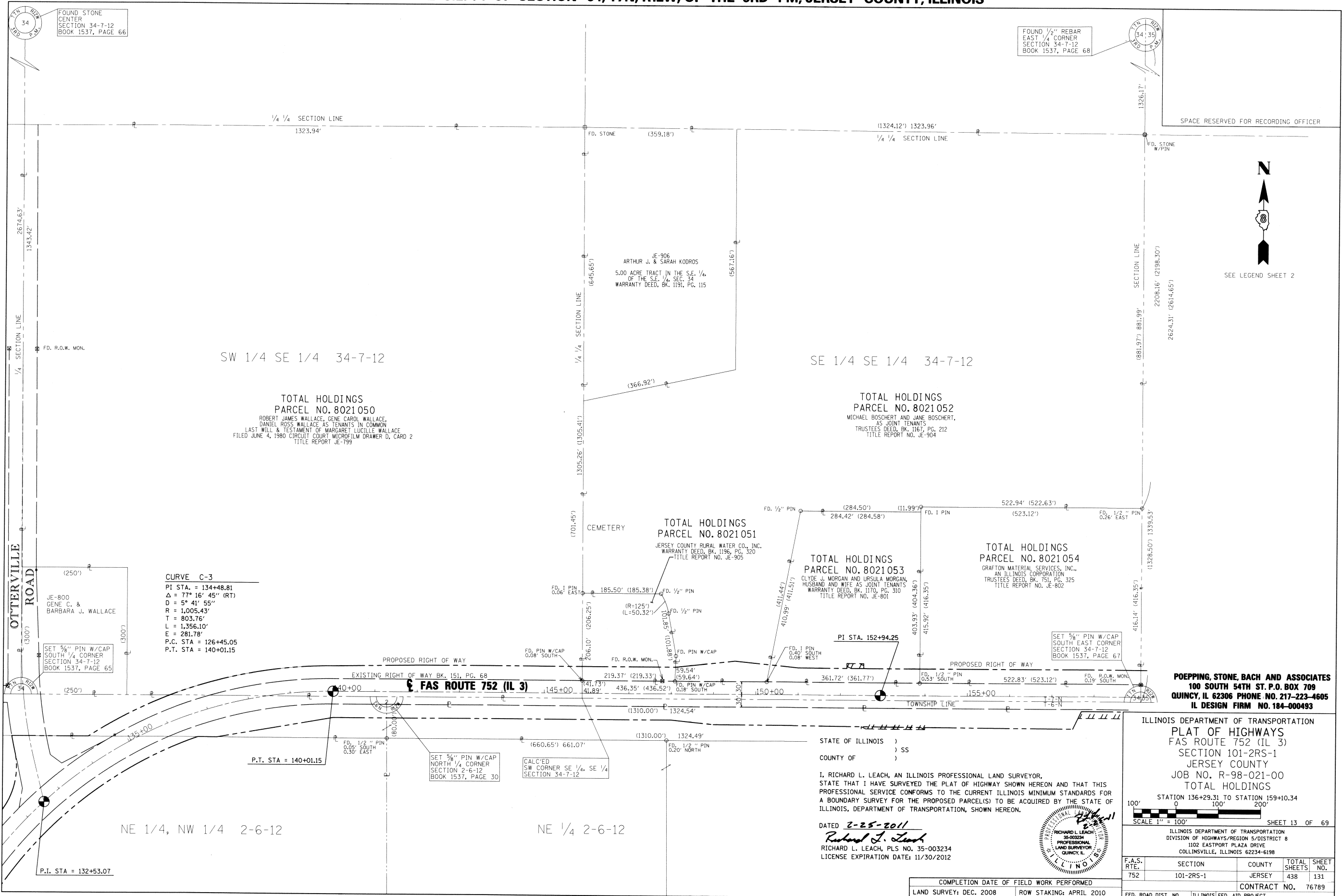
SCALE: 1" = 50'
SHEET 12 OF 69

F.A.S. RTE.	SECTION	COUNTY	TOTAL SHEETS	SHEET NO.
752	101-2RS-1	JERSEY	438	130

CONTRACT NO. 76789

COMPLETION DATE OF FIELD WORK PERFORMED
LAND SURVEY: DEC. 2008 ROW STAKING: APRIL 2010 FED. ROAD DIST. NO. ILLINOIS FED. AID PROJECT


PART OF THE S.E. 1/4 OF SECTION 34, T7N, R12W, OF THE 3RD PM, JERSEY COUNTY, ILLINOIS



FOUND STONE CENTER SECTION 34-7-12 BOOK 1537, PAGE 66

FOUND 1/2" REBAR EAST 1/4 CORNER SECTION 34-7-12 BOOK 1537, PAGE 68

SPACE RESERVED FOR RECORDING OFFICER



SW 1/4 SE 1/4 34-7-12

SE 1/4 SE 1/4 34-7-12

TOTAL HOLDINGS
PARCEL NO. 8021050
ROBERT JAMES WALLACE, GENE CAROL WALLACE,
DANIEL ROSS WALLACE AS TENANTS IN COMMON
LAST WILL & TESTAMENT OF MARGARET LUCILLE WALLACE
FILED JUNE 4, 1980 CIRCUIT COURT MICROFILM DRAWER D, CARD 2
TITLE REPORT JE-799

TOTAL HOLDINGS
PARCEL NO. 8021052
MICHAEL BOSCHERT AND JANE BOSCHERT,
AS JOINT TENANTS
TRUSTEES DEED, BK. 1167, PG. 212
TITLE REPORT NO. JE-904

TOTAL HOLDINGS
PARCEL NO. 8021051
JERSEY COUNTY RURAL WATER CO., INC.
WARRANTY DEED, BK. 1196, PG. 320
TITLE REPORT NO. JE-905

TOTAL HOLDINGS
PARCEL NO. 8021053
CLYDE J. MORGAN AND URSULA MORGAN,
HUSBAND AND WIFE AS JOINT TENANTS
WARRANTY DEED, BK. 1170, PG. 310
TITLE REPORT NO. JE-801

TOTAL HOLDINGS
PARCEL NO. 8021054
GRAFTON MATERIAL SERVICES, INC.,
AN ILLINOIS CORPORATION
TRUSTEES DEED, BK. 751, PG. 325
TITLE REPORT NO. JE-802

CURVE C-3
PI STA. = 134+48.81
Δ = 77° 16' 45" (RT)
D = 5° 41' 55"
R = 1,005.43'
T = 803.76'
L = 1,356.10'
E = 281.78'
P.C. STA = 126+45.05
P.T. STA = 140+01.15

JE-800
GENE C. &
BARBARA J. WALLACE
SET 5/8" PIN W/CAP SOUTH 1/4 CORNER SECTION 34-7-12 BOOK 1537, PAGE 65

SET 5/8" PIN W/CAP SOUTH EAST CORNER SECTION 34-7-12 BOOK 1537, PAGE 67


POEPPING, STONE, BACH AND ASSOCIATES
100 SOUTH 54TH ST. P.O. BOX 709
QUINCY, IL 62306 PHONE NO. 217-223-4605
IL DESIGN FIRM NO. 184-000493

ILLINOIS DEPARTMENT OF TRANSPORTATION
PLAT OF HIGHWAYS
FAS ROUTE 752 (IL 3)
SECTION 101-2RS-1
JERSEY COUNTY
JOB NO. R-98-021-00
TOTAL HOLDINGS
STATION 136+29.31 TO STATION 159+10.34
SCALE 1" = 100'
SHEET 13 OF 69

STATE OF ILLINOIS)
COUNTY OF) SS

I, RICHARD L. LEACH, AN ILLINOIS PROFESSIONAL LAND SURVEYOR, STATE THAT I HAVE SURVEYED THE PLAT OF HIGHWAY SHOWN HEREON AND THAT THIS PROFESSIONAL SERVICE CONFORMS TO THE CURRENT ILLINOIS MINIMUM STANDARDS FOR A BOUNDARY SURVEY FOR THE PROPOSED PARCEL(S) TO BE ACQUIRED BY THE STATE OF ILLINOIS, DEPARTMENT OF TRANSPORTATION, SHOWN HEREON.

DATED 2-25-2011
Richard L. Leach
RICHARD L. LEACH, PLS NO. 35-003234
LICENSE EXPIRATION DATE: 11/30/2012



COMPLETION DATE OF FIELD WORK PERFORMED	
LAND SURVEY: DEC. 2008	ROW STAKING: APRIL 2010

F.A.S. RTE.	SECTION	COUNTY	TOTAL SHEETS	SHEET NO.
752	101-2RS-1	JERSEY	438	131
CONTRACT NO.			76789	

PART OF THE S.W. 1/4 OF SECTION 35, T7N, R12W, OF THE 3RD PM, JERSEY COUNTY, ILLINOIS



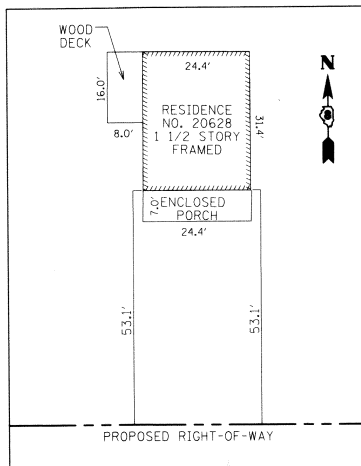
SPACE RESERVED FOR RECORDING OFFICER

FOUND 1/2" REBAR WEST 1/4 CORNER SECTION 35-7-12 BOOK 1537, PAGE 68

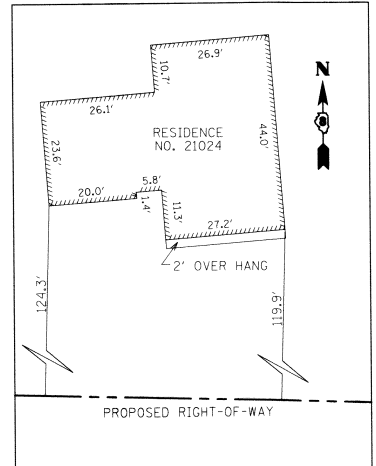
FOUND STONE W/ PIN NW CORNER SW 1/4, SW 1/4 SECTION 34-7-12

SEE BASIS OF COORDINATES AND BEARINGS STATEMENT ON SHEET 2

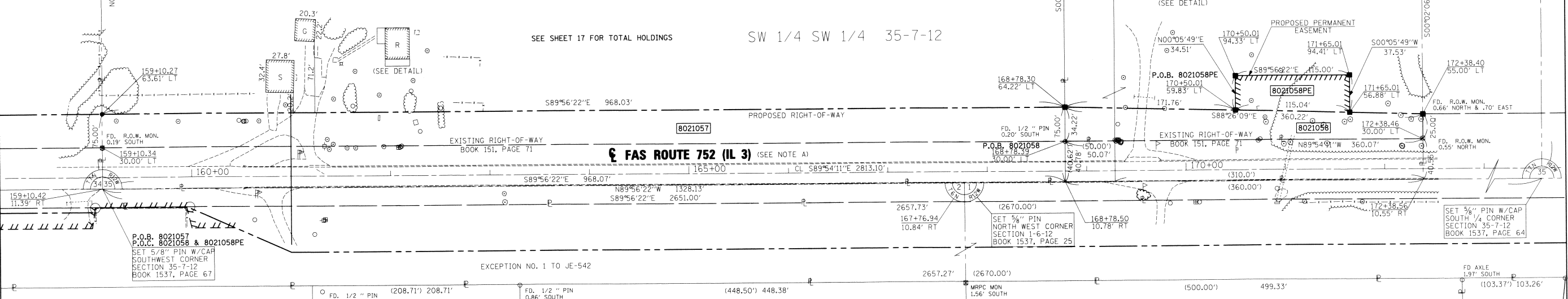
COORDINATE TABLE			
STATION	OFFSET	NORTH	EAST
159+10.42	11.39' RT	849641.6921	2228354.0759
159+10.27	63.61' LT	849716.6921	2228354.0440
168+78.30	64.22' LT	849715.6712	2229322.0781
168+78.50	10.78' RT	849640.6711	2229322.1476
172+38.40	55.00' LT	849705.8381	2229682.1655
172+38.56	10.55' RT	849640.2914	2229682.2056
170+50.01	59.83' LT	849710.9825	2229493.7772
170+50.01	94.33' LT	849745.4901	2229493.8356
171+65.01	94.41' LT	849745.3688	2229608.8355
171+65.01	56.88' LT	849707.8423	2229608.7720
SECTION CORNERS			
N.W. COR. S.W. 1/4, S.W. 1/4 SEC 34, T7N, R12W		850981.2191	2228353.5044
W/4 COR. SEC 35, T7N, R12W		852307.3917	2228352.8958
S.W. COR. SEC 35, T7N, R12W		849641.6920	2228354.0761
S1/4 COR. SEC 35, T7N, R12W		849638.8960	2231005.0751
CENTER SEC 35, T7N, R12W		852306.5190	2231008.2541
CENTERLINE CONTROL			
P.T. 140+01.15	CL	849655.6835	2226444.8336
P.I. 152+94.25	CL	849654.1290	2227737.9327
P.T. 181+07.35	CL	849649.3674	2230551.0334



BUILDING DETAIL
PARCEL NO. 8021057



BUILDING DETAIL
PARCEL NO. 8021058



NOTE: A

PROPOSED CENTERLINE OF CONSTRUCTION =
EXISTING CENTERLINE OF RIGHT-OF-WAY
AND PAVEMENT

* SEE TOTAL HOLDING AREA
SOURCE TABLE ON SHEET 2

PARCEL NO.	OWNER	TOTAL HOLDING ACRES	FEE SIMPLE ACQUISITION				REMAINDER ACRES	EASEMENTS		PERMANENT TAX NUMBER	PROPERTY ACQUIRED BY		
			GROSS ACRES	PREVIOUSLY DEDICATED AND/OR USED ACRES	NET ACRES	SO. FT.		PE = PERMANENT ACRES	TE = TEMPORARY ACRES			EASEMENT PURPOSE	
8021057	RETA M. WALLACE TRUSTEE'S DEED DOCUMENT NO. 200500097507 TITLE REPORT JE-803	77.5653	2.0029	87,245	1,2492	54,414	0.7537	32,831	75.5624	N/A	N/A	42-06-035-007-00	
8021058	JACKIE LEE RUDOLPH & ESTHER RUTH RUDOLPH HUSBAND WIFE AS JOINT TENANTS QUIT CLAIM DEED BK. 1443, PG. 342 WARRANTY DEED CAB. A. DR. S. NO. 282 TITLE REPORT JE-804	3.7112	0.2448	10,662	N/A	N/A	0.2448	10,662	3.4664	PE=0.0951	PE=4.142	42-06-135-003-00	

STATE OF ILLINOIS)
COUNTY OF) SS

I, RICHARD L. LEACH, AN ILLINOIS PROFESSIONAL LAND SURVEYOR,
STATE THAT I HAVE SURVEYED THE PLAT OF HIGHWAY SHOWN HEREON AND THAT THIS
PROFESSIONAL SERVICE CONFORMS TO THE CURRENT ILLINOIS MINIMUM STANDARDS FOR
A BOUNDARY SURVEY FOR THE PROPOSED PARCEL(S) TO BE ACQUIRED BY THE STATE OF
ILLINOIS, DEPARTMENT OF TRANSPORTATION, SHOWN HEREON.

DATED 2-25-2011
Richard L. Leach
RICHARD L. LEACH, PLS NO. 35-003234
LICENSE EXPIRATION DATE: 11/30/2012



POEPPING, STONE, BACH AND ASSOCIATES
100 SOUTH 54TH ST. P.O. BOX 709
QUINCY, IL 62306 PHONE NO. 217-223-4605
IL DESIGN FIRM NO. 184-000493

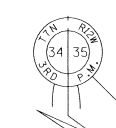
ILLINOIS DEPARTMENT OF TRANSPORTATION
PLAT OF HIGHWAYS
FAS ROUTE 752 (IL 3)
SECTION 101-2RS-1
JERSEY COUNTY
JOB NO. R-98-021-00
STATION 159+10.42 TO STATION 172+38.56
SCALE: 1" = 50'
SHEET 14 OF 69

F.A.S. RTE.	SECTION	COUNTY	TOTAL SHEETS	SHEET NO.
752	101-2RS-1	JERSEY	438	132

COMPLETION DATE OF FIELD WORK PERFORMED
LAND SURVEY: DEC. 2008 ROW STAKING: APRIL 2010

CONTRACT NO. 76789
FED. ROAD DIST. NO. [] ILLINOIS FED. AID PROJECT

PART OF THE S.W. 1/4 OF SECTION 35, T7N, R12W, OF THE 3RD PM, JERSEY COUNTY, ILLINOIS



FOUND 1/2" REBAR
WEST 1/4 CORNER
SECTION 35-7-12
BOOK 1537, PAGE 68

SEE BASIS OF COORDINATES AND BEARINGS STATEMENT ON SHEET 2

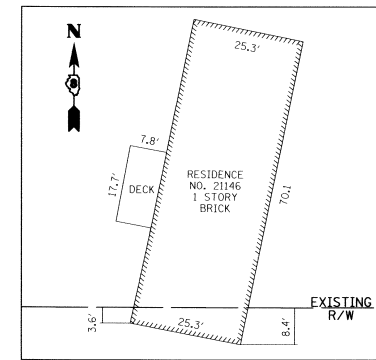
COORDINATE TABLE			
STATION	OFFSET	NORTH	EAST
174+63.39	55.00' LT	849705.4573	2229907.1658
174+30.00	55.00' LT	849705.5138	2229873.7734
174+30.00	64.58' LT	849715.0894	2229873.7896
174+63.37	64.60' LT	849715.0542	2229907.1599
176+04.24	30.00' LT	849680.2189	2230047.9585
175+75.46	30.00' LT	849680.2676	2230019.1812
175+75.39	55.00' LT	849705.2677	2230019.1659
176+04.06	54.96' LT	849705.1830	2230047.8336
176+04.50	10.31' RT	849639.9054	2230048.1600
177+50.00	54.78' LT	849704.7519	2230193.7723
178+30.00	39.83' LT	849689.6675	2230273.7469
179+73.16	39.92' LT	849689.5166	2230416.9064
179+73.18	30.00' LT	849679.5944	2230416.9062
179+73.26	10.08' RT	849639.5165	2230416.9084

SECTION CORNERS			
N.W. COR. S.W. 1/4, S.W. 1/4	SEC 34, T7N, R12W	850981.2191	2228353.5044
W/4 COR. SEC 35, T7N, R12W		852307.3917	2228352.8958
S.W. COR. SEC 35, T7N, R12W		849641.6920	2228354.0761
S1/4 COR. SEC 35, T7N, R12W		849638.8960	2231005.0751
CENTER SEC 35, T7N, R12W		852306.5190	2231008.2541

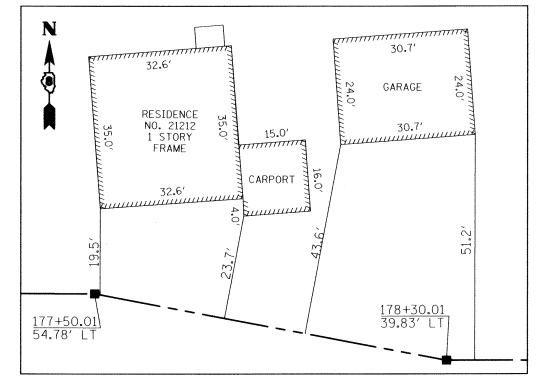
CENTERLINE CONTROL			
P.T. 140+01.15	CL	849655.6835	2226444.8336
P.I. 152+94.25	CL	849654.1290	2227737.9327
P.L. 181+07.35	CL	849649.3674	2230551.0334

FOUND STONE W/ PIN
NW CORNER SW 1/4, SW 1/4
SECTION 34-7-12

SET 5/8" PIN W/CAP
SOUTHWEST CORNER
SECTION 35-7-12
BOOK 1537, PAGE 67



BUILDING DETAIL
PARCEL NO. 8021060



BUILDING DETAIL
PARCEL NO. 8021061



SPACE RESERVED FOR RECORDING OFFICER

SET 5/8" PIN W/CAP
CENTER
SECTION 35-7-12
BOOK 1537, PAGE 63

SET 5/8" PIN W/CAP
SOUTH 1/4 CORNER
SECTION 35-7-12
BOOK 1537, PAGE 64

CALC. ED
NE CORNER WEST 1/2, NW 1/4
SECTION 1-6-12

NOTE: A

PROPOSED CENTERLINE OF CONSTRUCTION =
EXISTING CENTERLINE OF RIGHT-OF-WAY
AND PAVEMENT

* SEE TOTAL HOLDING AREA
SOURCE TABLE ON SHEET 2

STATE OF ILLINOIS)
) SS
COUNTY OF)

I, RICHARD L. LEACH, AN ILLINOIS PROFESSIONAL LAND SURVEYOR,
STATE THAT I HAVE SURVEYED THE PLAT OF HIGHWAY SHOWN HEREON AND THAT THIS
PROFESSIONAL SERVICE CONFORMS TO THE CURRENT ILLINOIS MINIMUM STANDARDS FOR
A BOUNDARY SURVEY FOR THE PROPOSED PARCEL(S) TO BE ACQUIRED BY THE STATE OF
ILLINOIS, DEPARTMENT OF TRANSPORTATION, SHOWN HEREON.

DATED 7-30-2010
Richard L. Leach
RICHARD L. LEACH, PLS NO. 35-003234
LICENSE EXPIRATION DATE: 11/30/2010



POEPPING, STONE, BACH AND ASSOCIATES
100 SOUTH 54TH ST. P.O. BOX 709
QUINCY, IL 62306 PHONE NO. 217-223-4605
IL DESIGN FIRM NO. 184-000493

ILLINOIS DEPARTMENT OF TRANSPORTATION
PLAT OF HIGHWAYS
FAS ROUTE 752 (IL 3)
SECTION 101-2RS-1
JERSEY COUNTY
JOB NO. R-98-021-00
STATION 172+38.56 TO STATION 179+73.26
SCALE: 1" = 50'

ILLINOIS DEPARTMENT OF TRANSPORTATION
DIVISION OF HIGHWAYS/REGION 5/DISTRICT 8
1102 EASTPORT PLAZA DRIVE
COLLINSVILLE, ILLINOIS 62234-6198

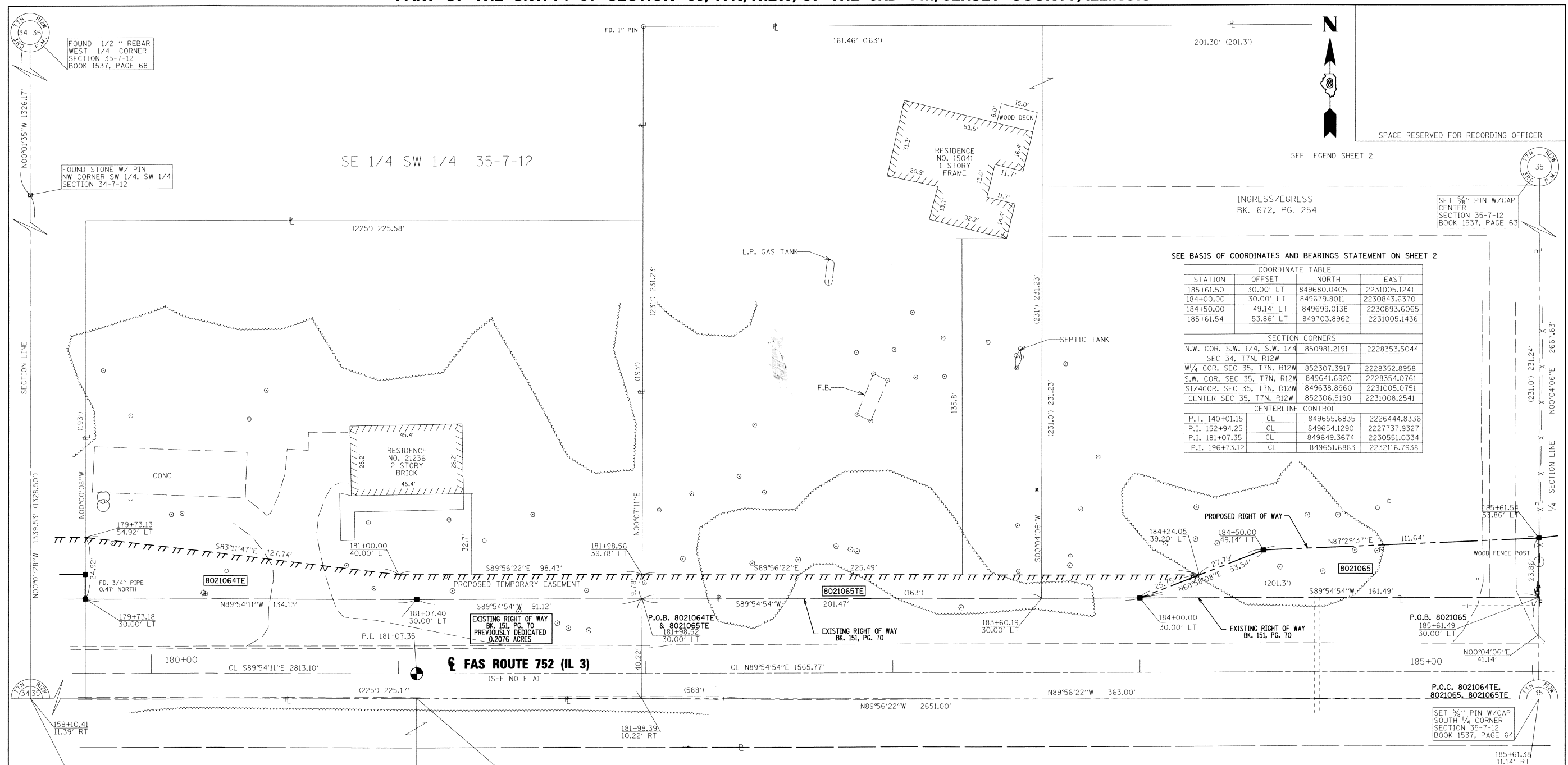
F.A.S. RTE.	SECTION	COUNTY	TOTAL SHEETS	SHEET NO.
752	101-2RS-1	JERSEY	438	133

COMPLETION DATE OF FIELD WORK PERFORMED
LAND SURVEY: DEC. 2008 ROW STAKING: APRIL 2010

CONTRACT NO. 76789
FED. ROAD DIST. NO. - ILLINOIS FED. AID PROJECT

PARCEL NO.	OWNER	TOTAL HOLDING ACRES	FEE SIMPLE ACQUISITION				REMAINDER ACRES	EASEMENTS		PERMANENT TAX NUMBER	PROPERTY ACQUIRED BY	
			GROSS ACRES	PREVIOUSLY DEDICATED AND/OR USED ACRES	NET ACRES			PE = PERMANENT ACRES	TE = TEMPORARY ACRES			EASEMENT PURPOSE
8021059	ALAN J. RAPP AND TINA M. RAPP, IN JOINT TENANCY WARRANTY DEED BOOK 1635, PAGE 218-219 TITLE REPORT JE-807	3.7002	N/A	N/A	N/A	N/A	3.7002	PE=0.0073	PE=320	42-06-135-006-00	DRAINAGE CONSTRUCTION AND MAINTENANCE	
8021060	CHAD D. DUBLO & MARGARET D. DUBLO, HUSBAND AND WIFE, AS JOINT TENANTS WARRANTY DEED, BK.840, PG.38 TITLE REPORT JE-808	7.4362	0.0165	718	N/A	N/A	0.0165	718	7,4197	N/A	N/A	
8021061	MARGARET FIFE QUIT CLAIM DEED BK 485, PG. 163 TITLE REPORT JE-806	7.3313	0.4879	21,252	0.3404	14,826	0.1475	6,426	6,8434	TE=0.0257	TE=1,121	GRADING AND ENTRANCE CONSTRUCTION

PART OF THE S.W. 1/4 OF SECTION 35, T7N, R12W, OF THE 3RD PM, JERSEY COUNTY, ILLINOIS



SEE BASIS OF COORDINATES AND BEARINGS STATEMENT ON SHEET 2

COORDINATE TABLE			
STATION	OFFSET	NORTH	EAST
185+61.50	30.00' LT	849680.0405	2231005.1241
184+00.00	30.00' LT	849679.8011	2230843.6370
184+50.00	49.14' LT	849699.0138	2230893.6065
185+61.54	53.86' LT	849703.8962	2231005.1436

SECTION CORNERS			
N.W. COR. S.W. 1/4, S.W. 1/4	SEC 34, T7N, R12W	850981.2191	2228353.5044
W 1/4 COR. SEC 35, T7N, R12W		852307.3917	2228352.8958
S.W. COR. SEC 35, T7N, R12W		849641.6920	2228354.0761
S 1/4 COR. SEC 35, T7N, R12W		849638.8960	2231005.0751
CENTER SEC 35, T7N, R12W		852306.5190	2231008.2541

CENTERLINE CONTROL			
P.T. 140+01.15	CL	849655.6835	2226444.8336
P.I. 152+94.25	CL	849654.1290	2227737.9327
P.I. 181+07.35	CL	849649.3674	2230551.0334
P.I. 196+73.12	CL	849651.6883	2232116.7938

POEPPING, STONE, BACH AND ASSOCIATES
 100 SOUTH 54TH ST. P.O. BOX 709
 QUINCY, IL 62306 PHONE NO. 217-223-4605
 IL DESIGN FIRM NO. 184-000493

ILLINOIS DEPARTMENT OF TRANSPORTATION
 PLAT OF HIGHWAYS
 FAS ROUTE 752 (IL 3)
 SECTION 101-2RS-1
 JERSEY COUNTY
 JOB NO. R-98-021-00
 STATION 172+38.56 TO STATION 179+73.26
 SCALE: 1" = 20'
 SHEET 16 OF 69

F.A.S. RTE.	SECTION	COUNTY	TOTAL SHEET NO.
752	101-2RS-1	JERSEY	438 134

CONTRACT NO. 76789
 FED. ROAD DIST. NO. - ILLINOIS FED. AID PROJECT

STATE OF ILLINOIS)
) SS
 COUNTY OF)
 I, RICHARD L. LEACH, AN ILLINOIS PROFESSIONAL LAND SURVEYOR,
 STATE THAT I HAVE SURVEYED THE PLAT OF HIGHWAY SHOWN HEREON AND THAT THIS
 PROFESSIONAL SERVICE CONFORMS TO THE CURRENT ILLINOIS MINIMUM STANDARDS FOR
 A BOUNDARY SURVEY FOR THE PROPOSED PARCEL(S) TO BE ACQUIRED BY THE STATE OF
 ILLINOIS, DEPARTMENT OF TRANSPORTATION, SHOWN HEREON.

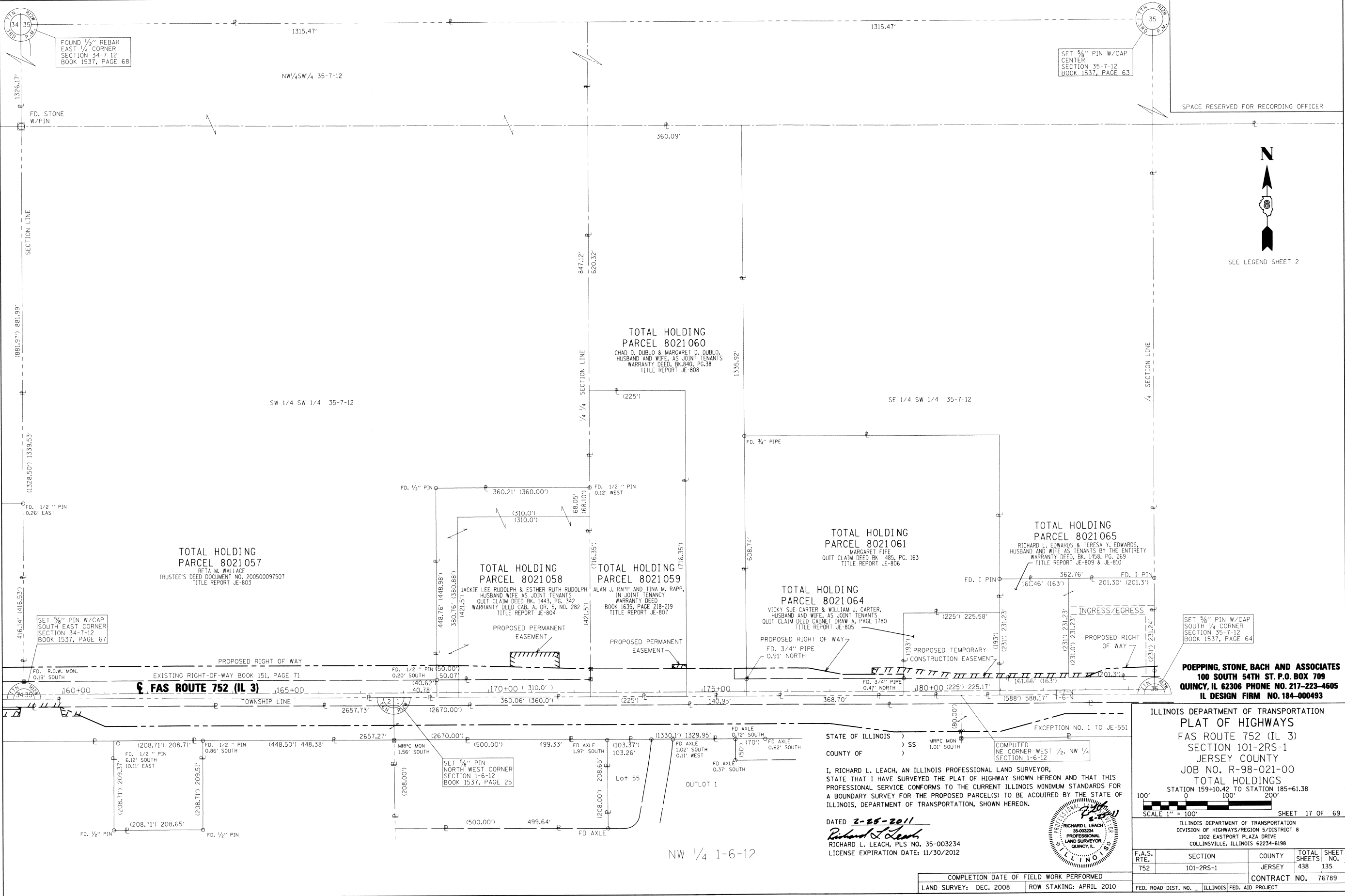
DATED 7-30-2010
Richard L. Leach
 RICHARD L. LEACH, PLS NO. 35-003234
 LICENSE EXPIRATION DATE: 11/30/2010



NOTE: A
 PROPOSED CENTERLINE OF CONSTRUCTION =
 EXISTING CENTERLINE OF RIGHT-OF-WAY
 AND PAVEMENT
 * SEE TOTAL HOLDING AREA
 SOURCE TABLE ON SHEET 2

PARCEL NO.	OWNER	TOTAL HOLDING	FEE SIMPLE ACQUISITION						REMAINDER	EASEMENTS		PERMANENT TAX NUMBER	PROPERTY ACQUIRED BY
			GROSS		PREVIOUSLY DEDICATED AND/OR USED		NET			PE = PERMANENT TE = TEMPORARY	EASEMENT PURPOSE		
			ACRES	SO. FT.	ACRES	SO. FT.	ACRES	SO. FT.					
8021064	VICKY SUE CARTER & WILLIAM J. CARTER, HUSBAND AND WIFE, AS JOINT TENANTS QUIT CLAIM DEED CABINET D DRAW 4, PAGE 1780 TITLE REPORT JE-805	0.9986	N/A	N/A	N/A	N/A	N/A	N/A	0.9986	TE=0.0732	TE=3.189	GRADING & ENTRANCE CONSTRUCTION	42-06-135-005-00
8021065	RICHARD L. EDWARDS & TERESA Y. EDWARDS, HUSBAND AND WIFE AS TENANTS BY THE ENTIRETY WARRANTY DEED, BK. 1458, PG. 269 TITLE REPORT JE-809 & JE-810	1.9262	0.0660	2,876	N/A	N/A	0.0660	2,876	1.8602	TE=0.0466	TE=2.029	GRADING & ENTRANCE CONSTRUCTION	42-06-135-002-00

PART OF THE S.W. 1/4 OF SECTION 35, T7N, R12W, OF THE 3RD PM, JERSEY COUNTY, ILLINOIS



SPACE RESERVED FOR RECORDING OFFICER



SEE LEGEND SHEET 2

POEPPING, STONE, BACH AND ASSOCIATES
 100 SOUTH 54TH ST. P.O. BOX 709
 QUINCY, IL 62306 PHONE NO. 217-223-4605
 IL DESIGN FIRM NO. 184-000493

STATE OF ILLINOIS)
 COUNTY OF) SS
 I, RICHARD L. LEACH, AN ILLINOIS PROFESSIONAL LAND SURVEYOR,
 STATE THAT I HAVE SURVEYED THE PLAT OF HIGHWAY SHOWN HEREON AND THAT THIS
 PROFESSIONAL SERVICE CONFORMS TO THE CURRENT ILLINOIS MINIMUM STANDARDS FOR
 A BOUNDARY SURVEY FOR THE PROPOSED PARCEL(S) TO BE ACQUIRED BY THE STATE OF
 ILLINOIS, DEPARTMENT OF TRANSPORTATION, SHOWN HEREON.
 DATED 2-25-2011
Richard L. Leach
 RICHARD L. LEACH, PLS NO. 35-003234
 LICENSE EXPIRATION DATE: 11/30/2012

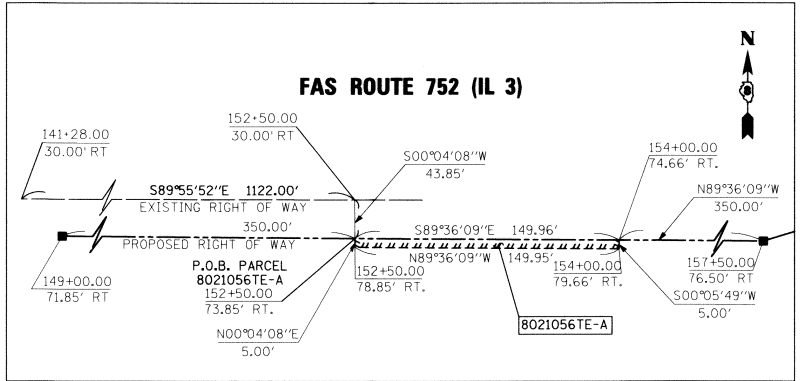
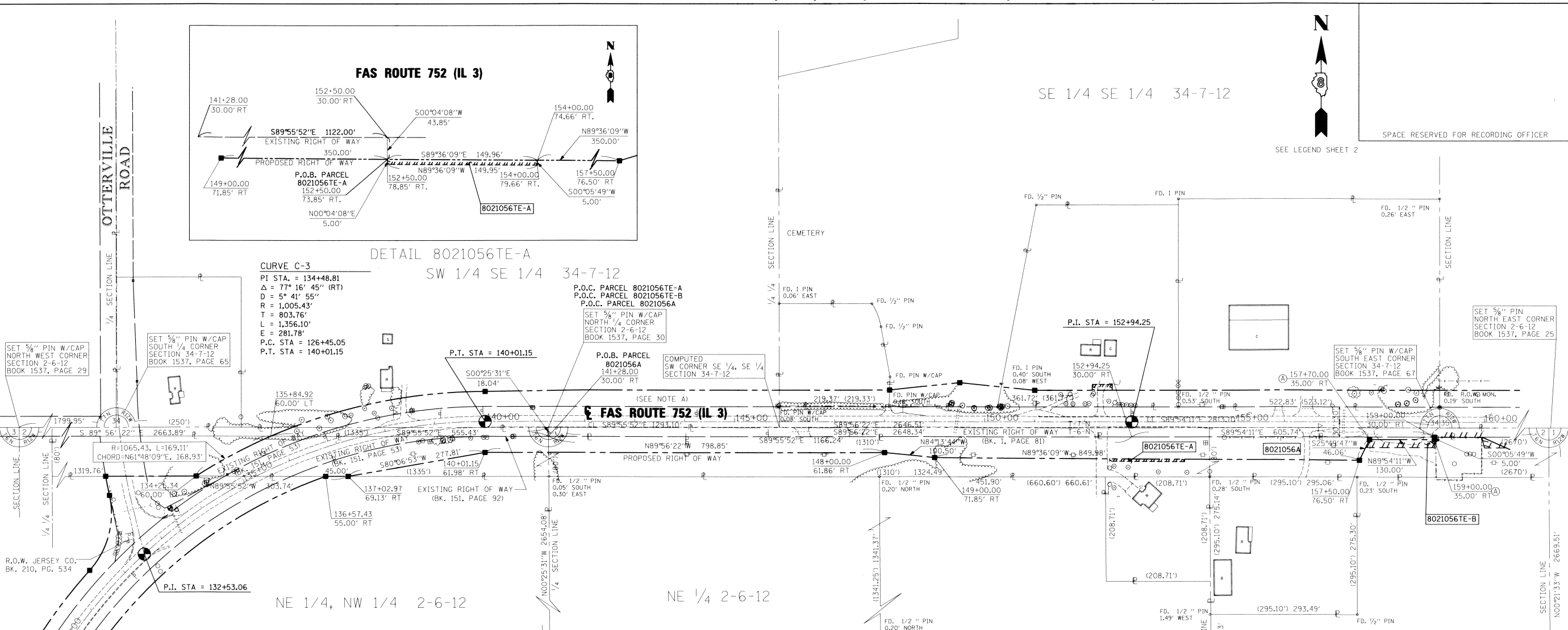


ILLINOIS DEPARTMENT OF TRANSPORTATION
 PLAT OF HIGHWAYS
 FAS ROUTE 752 (IL 3)
 SECTION 101-2RS-1
 JERSEY COUNTY
 JOB NO. R-98-021-00
 TOTAL HOLDINGS
 STATION 159+10.42 TO STATION 185+61.38
 SCALE 1" = 100' SHEET 17 OF 69

ILLINOIS DEPARTMENT OF TRANSPORTATION
 DIVISION OF HIGHWAYS/REGION 5/DISTRICT 8
 1102 EASTPORT PLAZA DRIVE
 COLLINSVILLE, ILLINOIS 62234-6198

F.A.S. RTE.	SECTION	COUNTY	TOTAL SHEETS	SHEET NO.
752	101-2RS-1	JERSEY	438	135
CONTRACT NO. 76789				

COMPLETION DATE OF FIELD WORK PERFORMED
 LAND SURVEY: DEC. 2008 ROW STAKING: APRIL 2010



CURVE C-3
 P.I. STA. = 134+48.81
 Δ = 77° 16' 45" (RT)
 D = 5° 41' 55"
 R = 1,005.43'
 T = 803.76'
 L = 1,356.10'
 E = 281.78'
 P.C. STA. = 126+45.05
 P.T. STA. = 140+01.15

P.O.C. PARCEL 8021056TE-A
 P.O.C. PARCEL 8021056TE-B
 P.O.C. PARCEL 8021056A
 SET 3/8" PIN W/CAP NORTH 1/4 CORNER SECTION 2-6-12 BOOK 1537, PAGE 30

SET 3/8" PIN W/CAP NORTH WEST CORNER SECTION 2-6-12 BOOK 1537, PAGE 29

SET 3/8" PIN W/CAP SOUTH 1/4 CORNER SECTION 34-7-12 BOOK 1537, PAGE 65

SET 3/8" PIN W/CAP NORTH EAST CORNER SECTION 2-6-12 BOOK 1537, PAGE 25

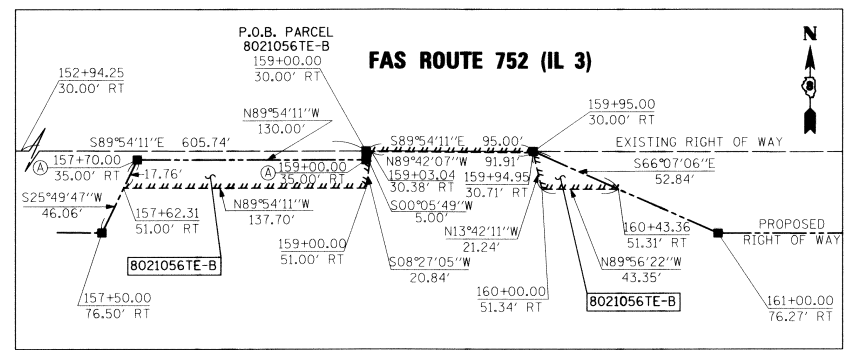
SEE BASIS OF COORDINATES AND BEARINGS STATEMENT ON SHEET 2

COORDINATE TABLE			
STATION	OFFSET	NORTH	EAST
141+28.00	30.00' RT	849625.5311	2226571.6459
152+94.25	30.00' RT	849624.1290	2227737.8893
159+00.00	30.00' RT	849623.1037	2228343.6317
159+00.00	35.00' RT	849618.1037	2228343.6233
157+70.00	35.00' RT	849618.3238	2228213.6307
157+50.00	76.50' RT	849576.8613	2228193.5605
149+00.00	71.85' RT	849582.7577	2227343.5978
148+00.00	61.86' RT	849592.8632	2227243.6098
140+01.15	61.98' RT	849593.7057	2226444.7595
137+02.97	69.13' RT	849546.0126	2226171.0755
136+57.43	55.00' RT	849546.0667	2226126.0755
134+25.34	60.00' LT	849546.3777	2225867.3397
135+84.92	60.00' LT	849626.1988	2226016.2213
SECTION CORNERS			
N.W. COR. SEC 2, T6N, R12W		849646.3812	2223907.6242
S 1/4 COR. SEC 34, T7N, R12W		849644.4831	2225707.5720
N 1/4 COR. SEC 2, T6N, R12W		849643.5720	2226571.5121
CENTER SEC 2, T6N, R12W		849689.5603	2226591.0983
SE COR. SEC 34, T7N, R12W		849641.6920	2228354.0761
N.E. COR. SEC 2, T6N, R12W		849640.7780	2229220.5991
E 1/4 COR. SEC 2, T6N, R12W		846971.3250	2229237.3352
CENTERLINE CONTROL			
P.C. 126+45.05	CL	848872.8305	2225463.1390
P.I. 132+53.06	CL	849390.8026	2225763.5669
P.T. 140+01.15	CL	849655.6835	2226444.8336
P.I. 152+94.25	CL	849654.1290	2227737.9327
P.I. 181+07.35	CL	849649.3674	2230551.0334

NOTE: A

PROPOSED CENTERLINE OF CONSTRUCTION = EXISTING CENTERLINE OF RIGHT-OF-WAY AND PAVEMENT

* SEE TOTAL HOLDING AREA SOURCE TABLE ON SHEET 2



DETAIL 8021056TE-B

STATE OF ILLINOIS)
 COUNTY OF) SS

I, RICHARD L. LEACH, AN ILLINOIS PROFESSIONAL LAND SURVEYOR, STATE THAT I HAVE SURVEYED THE PLAT OF HIGHWAY SHOWN HEREON AND THAT THIS PROFESSIONAL SERVICE CONFORMS TO THE CURRENT ILLINOIS MINIMUM STANDARDS FOR A BOUNDARY SURVEY FOR THE PROPOSED PARCEL(S) TO BE ACQUIRED BY THE STATE OF ILLINOIS, DEPARTMENT OF TRANSPORTATION, SHOWN HEREON.

DATED 2-25-2010
 Richard L. Leach
 RICHARD L. LEACH, PLS NO. 35-003234
 LICENSE EXPIRATION DATE: 11/30/2012



- 1) PARCELS 8021056A & 8021056TE-B REVISED 2/21/2011
- 2) MONUMENTS SET FEBRUARY 2011

COMPLETION DATE OF FIELD WORK PERFORMED
 LAND SURVEY: DEC. 2008 ROW STAKING: APRIL 2010

PARCEL NO.	OWNER	TOTAL HOLDING ACRES	FEE SIMPLE ACQUISITION				REMAINDER ACRES	EASEMENTS		PERMANENT TAX NUMBER	PROPERTY ACQUIRED BY
			GROSS ACRES	PREVIOUSLY DEDICATED AND/OR USED ACRES	NET ACRES	SO. FT.		PE = PERMANENT ACRES	TE = TEMPORARY ACRES		
8021056	CENTRAL ILLINOIS PUBLIC SERVICE COMPANY QUIT CLAIM, MISCELLANEOUS DEED BOOK 185, PAGE 360 TITLE REPORTS JE-1091, JE-546, JE-545, JE-767, JE-1149	12.1590	A=2,3412 B=3,2937	A=101,982 B=143,474	A=0,3315 A=1,4438	5.3034 231,018	6.5241	TE-A=0.0172 TE-B=0.0617	TE-A=750 TE-B=2,689	42-08-072-006-00, 42-08-051-001-00 (PT), 42-08-051-005-00	

POEPPING, STONE, BACH AND ASSOCIATES
 100 SOUTH 54TH ST. P.O. BOX 709
 QUINCY, IL 62306 PHONE NO. 217-223-4605
 IL DESIGN FIRM NO. 184-000493

ILLINOIS DEPARTMENT OF TRANSPORTATION
 PLAT OF HIGHWAYS
 FAS ROUTE 752 (IL 3)
 SECTION 101-2RS-1
 JERSEY COUNTY
 JOB NO. R-98-021-00
 STATION 134+25.34 TO STATION 159+00.00

SCALE 1" = 100'

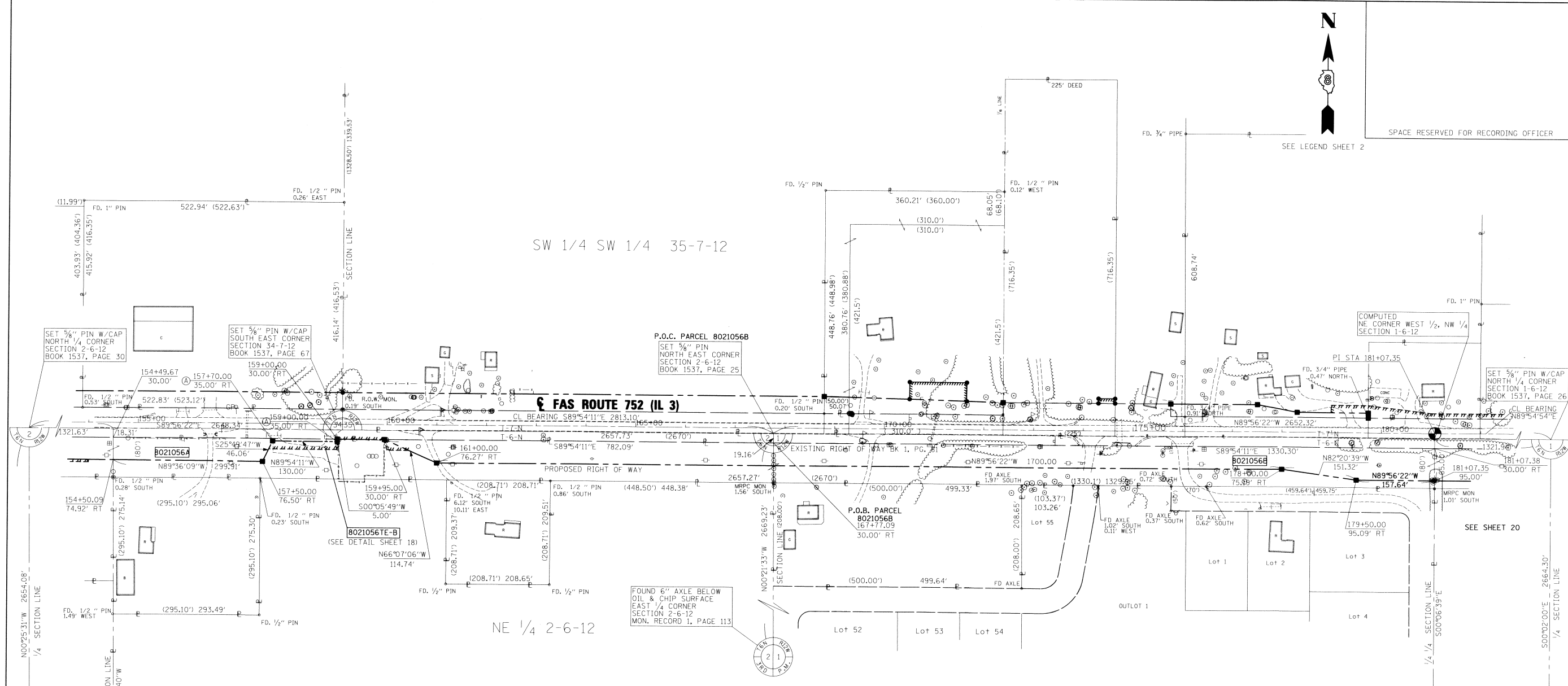
SHEET 18 OF 69

F.A.S. RTE.	SECTION	COUNTY	TOTAL SHEETS	SHEET NO.
752	101-2RS-1	JERSEY	438	136

CONTRACT NO. 76789
 FED. ROAD DIST. NO. - ILLINOIS FED. AID PROJECT



SPACE RESERVED FOR RECORDING OFFICER



SEE BASIS OF COORDINATES AND BEARINGS STATEMENT ON SHEET 2

STATION	OFFSET	NORTH	EAST
154+49.67	30.00' RT	849623.8660	2227893.2883
159+00.00	30.00' RT	849623.1037	2228343.6191
159+00.00	35.00' RT	849618.1037	2228343.6233
157+70.00	35.00' RT	849618.3238	2228213.6307
157+50.00	76.50' RT	849576.8614	2228193.5406
154+50.09	74.92' RT	849578.9419	2227893.6369
181+07.38	30.00' RT	849619.3673	2230551.0154
181+07.35	95.00' RT	849554.3749	2230551.1410
179+50.00	95.09' RT	849554.5412	2230393.5060
178+00.00	75.19' RT	849574.6993	2230243.5399
161+00.00	76.27' RT	849576.4922	2228543.5447
159+95.00	30.00' RT	849622.9429	2228438.6316

SECTION CORNERS			
N/4 COR. SEC 2, T6N, R12W	849643.5720	2226571.5121	
CENTER SEC 2, T6N, R12W	846989.5603	2226591.0983	
SE COR. SEC 34, T7N, R12W	849641.6920	2228354.0761	
N.E. COR. SEC 2, T6N, R12W	849640.7780	2229220.5991	
E/4 COR. SEC 2, T6N, R12W	846971.3250	2229237.3352	
N/4 COR. SEC 1, T6N, R12W	849637.9810	2231872.9171	
CENTER SEC 1, T6N, R12W	846973.6830	2231874.4651	

CENTERLINE CONTROL			
P.I. 152+94.25	CL	849654.1290	2227737.9327
P.I. 181+07.35	CL	849649.3674	2230551.0334
P.I. 196+73.12	CL	849651.6883	2232116.7938

NOTE: A

PROPOSED CENTERLINE OF CONSTRUCTION =
EXISTING CENTERLINE OF RIGHT-OF-WAY
AND PAVEMENT

STATE OF ILLINOIS)
) SS
COUNTY OF)

I, RICHARD L. LEACH, AN ILLINOIS PROFESSIONAL LAND SURVEYOR,
STATE THAT I HAVE SURVEYED THE PLAT OF HIGHWAY SHOWN HEREON AND THAT THIS
PROFESSIONAL SERVICE CONFORMS TO THE CURRENT ILLINOIS MINIMUM STANDARDS FOR
A BOUNDARY SURVEY FOR THE PROPOSED PARCEL(S) TO BE ACQUIRED BY THE STATE OF
ILLINOIS, DEPARTMENT OF TRANSPORTATION, SHOWN HEREON.

DATED 2-25-2011
Richard L. Leach
RICHARD L. LEACH, PLS NO. 35-003234
LICENSE EXPIRATION DATE: 11/30/2012



1) PARCELS 8021056A & 8021056TE-B
REVISED 2/21/2011
2) (A) MONUMENTS SET FEBRUARY 2011

COMPLETION DATE OF FIELD WORK PERFORMED	
LAND SURVEY: DEC. 2008	ROW STAKING: APRIL 2010

POEPPING, STONE, BACH AND ASSOCIATES
100 SOUTH 54TH ST. P.O. BOX 709
QUINCY, IL 62306 PHONE NO. 217-223-4605
IL DESIGN FIRM NO. 184-000493

ILLINOIS DEPARTMENT OF TRANSPORTATION
PLAT OF HIGHWAYS
FAS ROUTE 752 (IL 3)
SECTION 101-2RS-1
JERSEY COUNTY
JOB NO. R-98-021-00
STATION 154+50.09 TO STATION 181+07.62

SCALE 1" = 100' SHEET 19 OF 69

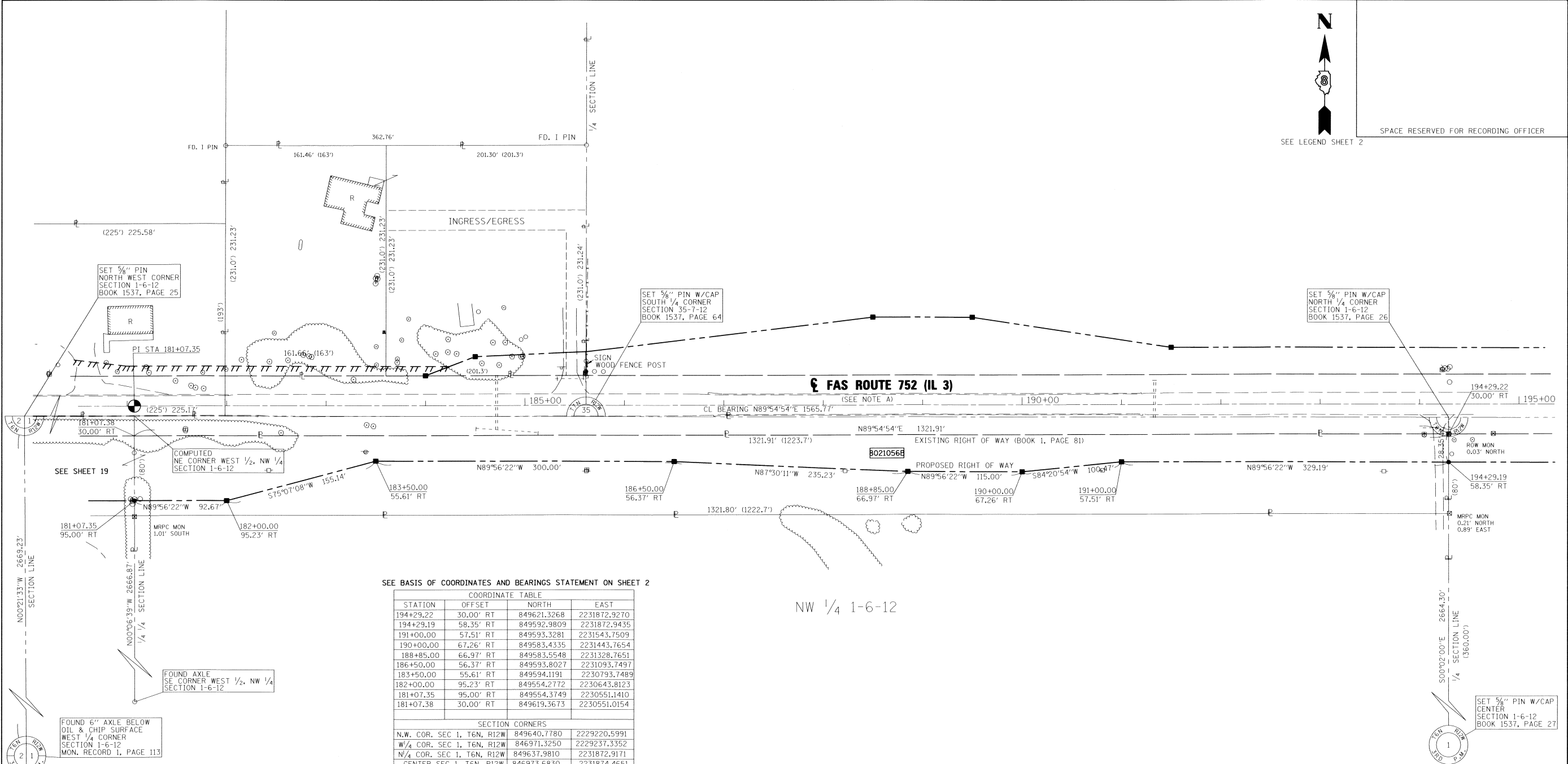
F.A.S. RTE.	SECTION	COUNTY	TOTAL SHEETS	SHEET NO.
752	101-2RS-1	JERSEY	438	137

CONTRACT NO. 76789
FED. ROAD DIST. NO. ILLINOIS FED. AID PROJECT



SPACE RESERVED FOR RECORDING OFFICER

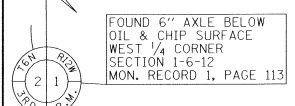
SEE LEGEND SHEET 2



SEE BASIS OF COORDINATES AND BEARINGS STATEMENT ON SHEET 2

COORDINATE TABLE			
STATION	OFFSET	NORTH	EAST
194+29.22	30.00' RT	849621.3268	2231872.9270
194+29.19	58.35' RT	849592.9809	2231872.9435
191+00.00	57.51' RT	849593.3281	2231543.7509
190+00.00	67.26' RT	849583.4335	2231443.7654
188+85.00	66.97' RT	849583.5548	2231328.7651
186+50.00	56.37' RT	849593.8027	2231093.7497
183+50.00	55.61' RT	849594.1191	2230793.7489
182+00.00	95.23' RT	849554.2772	2230643.8123
181+07.35	95.00' RT	849554.3749	2230551.1410
181+07.38	30.00' RT	849619.3673	2230551.0154
SECTION CORNERS			
N.W. COR. SEC 1, T6N, R12W		849640.7780	2229220.5991
W/4 COR. SEC 1, T6N, R12W		846971.3250	2229237.3352
N/4 COR. SEC 1, T6N, R12W		849637.9810	2231872.9171
CENTER SEC 1, T6N, R12W		846973.6830	2231874.4651
S/4 COR. SEC 35, T7N, R12W		849638.8960	2231005.0751
CENTERLINE CONTROL			
P.I. 181+07.35	CL	849649.3674	2230551.0334
P.I. 196+73.12	CL	849651.6883	2232116.7938

NW 1/4 1-6-12



NOTE: A

PROPOSED CENTERLINE OF CONSTRUCTION =
EXISTING CENTERLINE OF RIGHT-OF-WAY
AND PAVEMENT

STATE OF ILLINOIS)
) SS
COUNTY OF)

I, RICHARD L. LEACH, AN ILLINOIS PROFESSIONAL LAND SURVEYOR,
STATE THAT I HAVE SURVEYED THE PLAT OF HIGHWAY SHOWN HEREON AND THAT THIS
PROFESSIONAL SERVICE CONFORMS TO THE CURRENT ILLINOIS MINIMUM STANDARDS FOR
A BOUNDARY SURVEY FOR THE PROPOSED PARCEL(S) TO BE ACQUIRED BY THE STATE OF
ILLINOIS, DEPARTMENT OF TRANSPORTATION, SHOWN HEREON.

DATED 7-30-2010
Richard L. Leach
RICHARD L. LEACH, PLS NO. 35-003234
LICENSE EXPIRATION DATE: 11/30/2010



POEPPING, STONE, BACH AND ASSOCIATES
100 SOUTH 54TH ST. P.O. BOX 709
QUINCY, IL 62306 PHONE NO. 217-223-4605
IL DESIGN FIRM NO. 184-000493

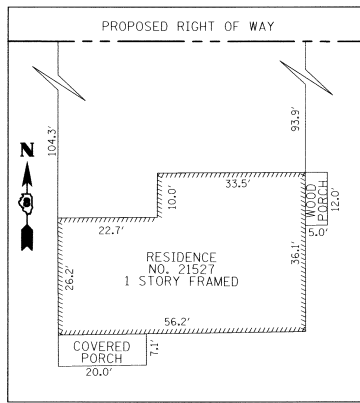
ILLINOIS DEPARTMENT OF TRANSPORTATION
PLAT OF HIGHWAYS
FAS ROUTE 752 (IL 3)
SECTION 101-2RS-1
JERSEY COUNTY
JOB NO. R-98-021-00
STATION 181+07.37 TO STATION 194+29.22
SCALE: 1" = 50'
SHEET 20 OF 69

ILLINOIS DEPARTMENT OF TRANSPORTATION
DIVISION OF HIGHWAYS/REGION 5/DISTRICT 8
1102 EASTPORT PLAZA DRIVE
COLLINGSVILLE, ILLINOIS 62234-6198

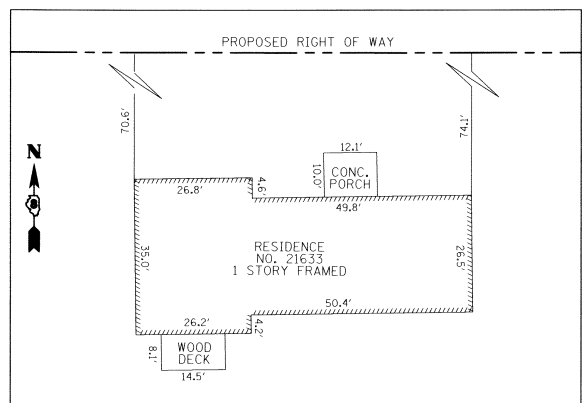
F.A.S. RTE.	SECTION	COUNTY	TOTAL SHEETS	SHEET NO.
752	101-2RS-1	JERSEY	438	138

COMPLETION DATE OF FIELD WORK PERFORMED		CONTRACT NO. 76789	
LAND SURVEY: DEC. 2008	ROW STAKING: APRIL 2010	FED. ROAD DIST. NO. - ILLINOIS FED. AID PROJECT	

PART OF THE N.E. 1/4 OF SECTION 1, T6N, R12W, OF THE 3RD PM, JERSEY COUNTY, ILLINOIS



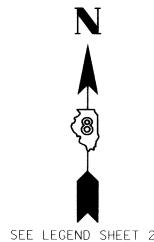
BUILDING DETAIL
PARCEL NO. 8021068



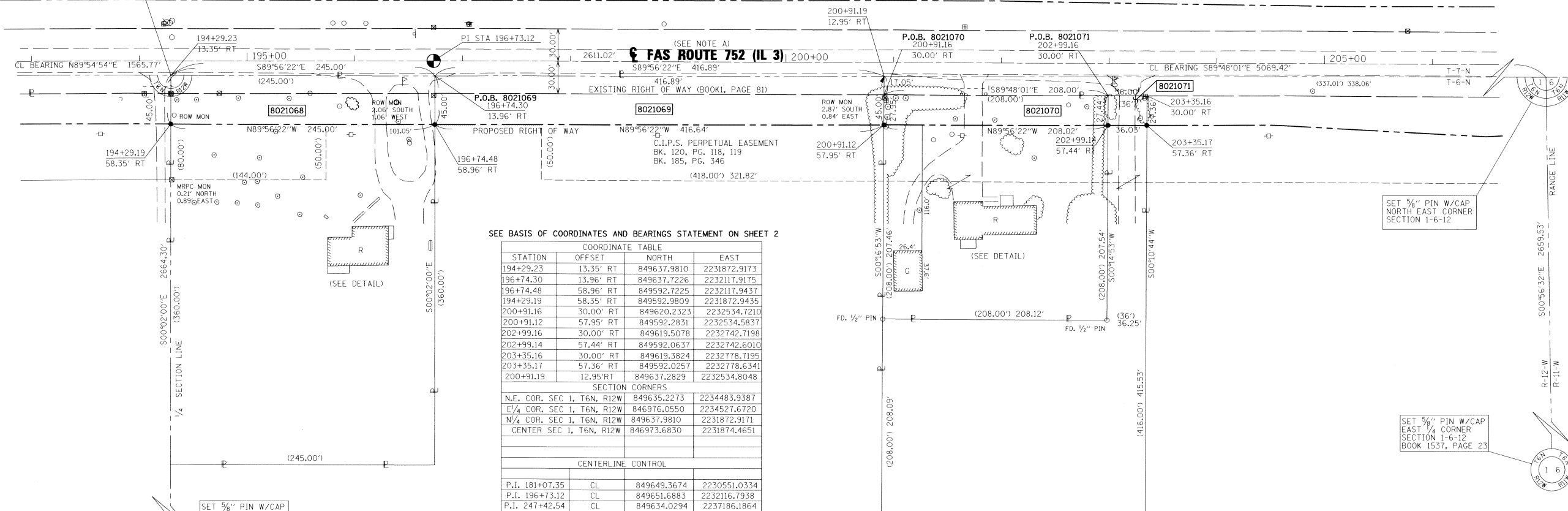
BUILDING DETAIL
PARCEL NO. 8021070

P.O.B. 8021068
P.O.C. 8021069,
8021070, 8021071,
SET 5/8" PIN W/CAP
NORTH 1/4 CORNER
SECTION 1-6-12
BOOK 1537, PAGE 26

SE 1/4 35-7-12



SPACE RESERVED FOR RECORDING OFFICER



SEE BASIS OF COORDINATES AND BEARINGS STATEMENT ON SHEET 2

COORDINATE TABLE				
STATION	OFFSET	NORTH	EAST	
194+29.23	13.35' RT	849637.9810	2231872.9173	
196+74.30	13.96' RT	849637.7226	2232117.9175	
196+74.48	58.96' RT	849592.7225	2232117.9437	
194+29.19	58.35' RT	849592.9809	2231872.9435	
200+91.16	30.00' RT	849620.2323	2232534.7210	
200+91.12	57.95' RT	849592.2831	2232534.5837	
202+99.16	30.00' RT	849619.5078	2232742.7198	
202+99.14	57.44' RT	849592.0637	2232742.6010	
203+35.16	30.00' RT	849619.3824	2232778.7195	
203+35.17	57.36' RT	849592.0257	2232778.6341	
200+91.19	12.95' RT	849637.2829	2232534.8048	
SECTION CORNERS				
N.E. COR. SEC 1, T6N, R12W		849635.2273	2234483.9387	
E/4 COR. SEC 1, T6N, R12W		846976.0550	2234527.6720	
N/4 COR. SEC 1, T6N, R12W		849637.9810	2231872.9171	
CENTER SEC 1, T6N, R12W		846973.6830	2231874.4651	
CENTERLINE CONTROL				
P.I. 181+07.35	CL	849649.3674	2230551.0334	
P.I. 196+73.12	CL	849651.6883	2232116.7938	
P.I. 247+42.54	CL	849634.0294	2237186.1864	

NE 1/4 1-6-12

SEE SHEET 23 FOR TOTAL HOLDINGS

NOTE: A
PROPOSED CENTERLINE OF CONSTRUCTION =
EXISTING CENTERLINE OF RIGHT-OF-WAY
AND PAVEMENT

* SEE TOTAL HOLDING AREA
SOURCE TABLE ON SHEET 2

PARCEL NO.	OWNER	TOTAL HOLDING ACRES	FEE SIMPLE ACQUISITION				REMAINDER	EASEMENTS		PERMANENT TAX NUMBER	PROPERTY ACQUIRED BY		
			GROSS ACRES	PREVIOUSLY DEDICATED AND/OR USED ACRES	NET ACRES	ACRES		FE = PERMANENT	TE = TEMPORARY			EASEMENT PURPOSE	
8021068	TOM ANTROBUS AND HELEN ANTROBUS, HIS WIFE, AS JOINT TENANTS WARRANTY DEED BOOK 812, PAGE 173 TITLE REPORT NO. JE-785	2.0248	0.2531	11,025	0.0919	4,004	0.1612	7,021	1.7717	N/A	N/A	42-08-051-004-00	
8021069	LAWRENCE P. ALLEN, AS TRUSTEE UNDER A TRUST AGREEMENT DATED THE 29TH DAY OF MAY, 2009, KNOWN AS THE LAWRENCE P. ALLEN REVOCABLE LIVING TRUST DEED OF TRUST BOOK 1585, PAGE 285 TITLE REPORT NO. JE-786	18.0700	0.4305	18,754	0.1583	6,896	0.2722	11,858	17.6395	N/A	N/A	42-08-001-005-00	
8021070	NORMA WALLACE AND LINDA BURTON, AS TENANTS IN COMMON QUIET CLAIM DEED DOCUMENT NO. 2010122609 TITLE REPORT NO. JE-782	0.9911	0.1323	5,761	N/A	N/A	0.1323	5,761	0.8588	N/A	N/A	42-08-051-008-00	
8021071	LARRY BURTON AND LINDA BURTON IN JOINT TENANCY WARRANTY DEED BOOK 312, PAGE 165 TITLE REPORT NO. JE-784	2.3504	0.0227	987	N/A	N/A	0.0227	987	2.3277	N/A	N/A	42-08-051-021-00(b1)	

STATE OF ILLINOIS)
COUNTY OF) SS

I, RICHARD L. LEACH, AN ILLINOIS PROFESSIONAL LAND SURVEYOR, STATE THAT I HAVE SURVEYED THE PLAT OF HIGHWAY SHOWN HEREON AND THAT THIS PROFESSIONAL SERVICE CONFORMS TO THE CURRENT ILLINOIS MINIMUM STANDARDS FOR A BOUNDARY SURVEY FOR THE PROPOSED PARCEL(S) TO BE ACQUIRED BY THE STATE OF ILLINOIS, DEPARTMENT OF TRANSPORTATION, SHOWN HEREON.

DATED 7-30-2010
Richard L. Leach
RICHARD L. LEACH, PLS NO. 35-003234
LICENSE EXPIRATION DATE: 11/30/2010



POEPPING, STONE, BACH AND ASSOCIATES
100 SOUTH 54TH ST. P.O. BOX 709
QUINCY, IL 62306 PHONE NO. 217-223-4605
IL DESIGN FIRM NO. 184-000493

ILLINOIS DEPARTMENT OF TRANSPORTATION
PLAT OF HIGHWAYS
FAS ROUTE 752 (IL 3)
SECTION 101-2RS-1
JERSEY COUNTY
JOB NO. R-98-021-00

STATION 194+29.19 TO STATION 203+35.17
SCALE: 1" = 50'
SHEET 21 OF 69

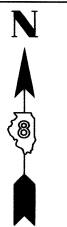
ILLINOIS DEPARTMENT OF TRANSPORTATION
DIVISION OF HIGHWAYS/REGION 5/DISTRICT 8
1102 EASTPORT PLAZA DRIVE
COLLINGSVILLE, ILLINOIS 62234-6198

F.A.S. RTE.	SECTION	COUNTY	TOTAL SHEETS	SHEET NO.
752	101-2RS-1	JERSEY	438	138

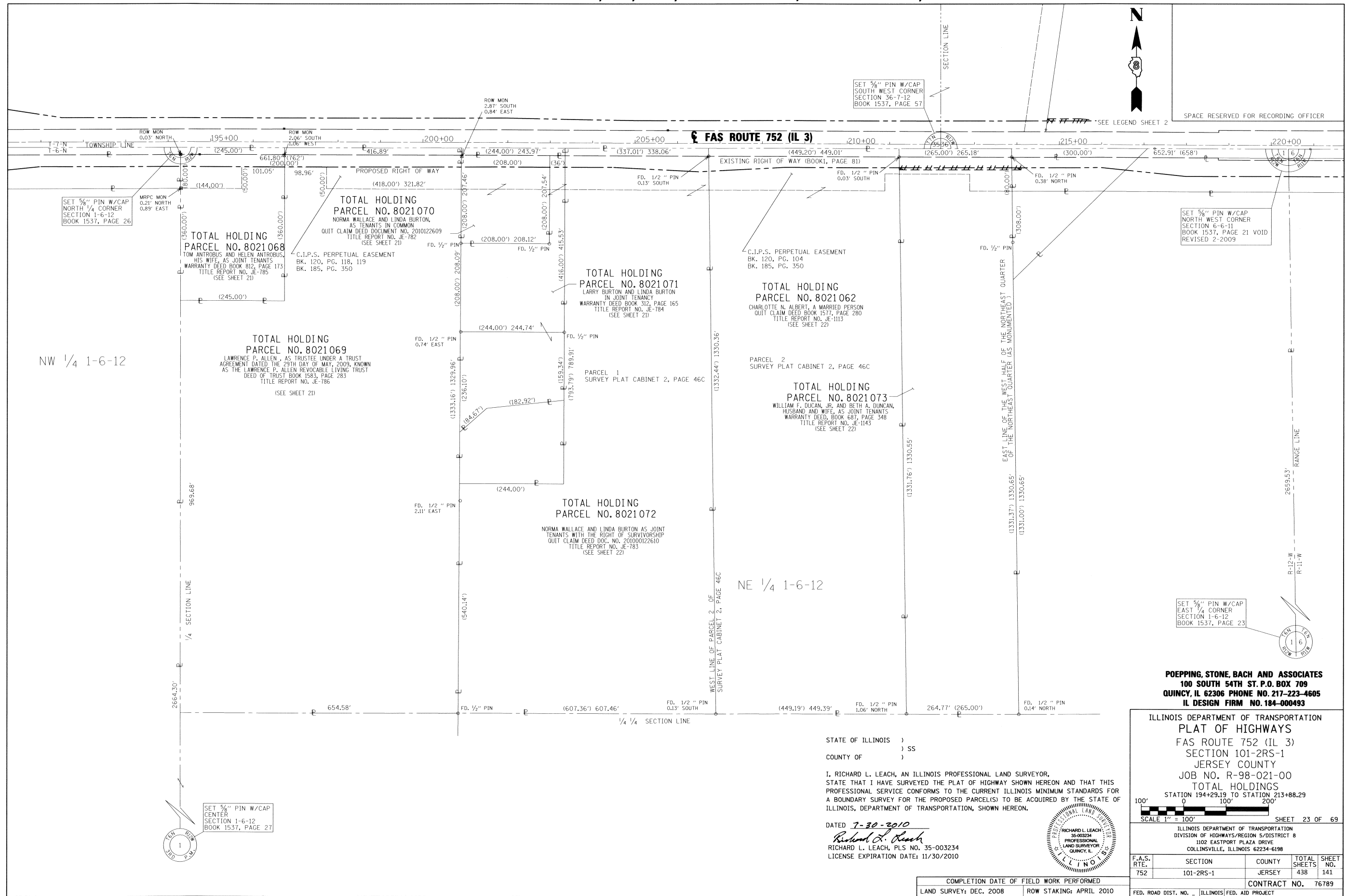
CONTRACT NO. 76789
FED. ROAD DIST. NO. - ILLINOIS FED. AID PROJECT

COMPLETION DATE OF FIELD WORK PERFORMED
LAND SURVEY: DEC. 2008 ROW STAKING: APRIL 2010

PART OF THE N.E. 1/4 OF SECTION 1, T6N, R12W, OF THE 3RD PM, JERSEY COUNTY, ILLINOIS

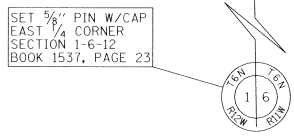


SPACE RESERVED FOR RECORDING OFFICER



NW 1/4 1-6-12

NE 1/4 1-6-12



POEPPING, STONE, BACH AND ASSOCIATES
 100 SOUTH 54TH ST. P.O. BOX 709
 QUINCY, IL 62306 PHONE NO. 217-223-4605
 IL DESIGN FIRM NO. 184-000493

ILLINOIS DEPARTMENT OF TRANSPORTATION
 PLAT OF HIGHWAYS
 FAS ROUTE 752 (IL 3)
 SECTION 101-2RS-1
 JERSEY COUNTY
 JOB NO. R-98-021-00
 TOTAL HOLDINGS
 STATION 194+29.19 TO STATION 213+88.29
 0 100' 200'
 SCALE 1" = 100' SHEET 23 OF 69

STATE OF ILLINOIS)
) SS
 COUNTY OF)
 I, RICHARD L. LEACH, AN ILLINOIS PROFESSIONAL LAND SURVEYOR,
 STATE THAT I HAVE SURVEYED THE PLAT OF HIGHWAY SHOWN HEREON AND THAT THIS
 PROFESSIONAL SERVICE CONFORMS TO THE CURRENT ILLINOIS MINIMUM STANDARDS FOR
 A BOUNDARY SURVEY FOR THE PROPOSED PARCEL(S) TO BE ACQUIRED BY THE STATE OF
 ILLINOIS, DEPARTMENT OF TRANSPORTATION, SHOWN HEREON.
 DATED 7-30-2010
Richard L. Leach
 RICHARD L. LEACH, PLS. NO. 35-003234
 LICENSE EXPIRATION DATE: 11/30/2010



COMPLETION DATE OF FIELD WORK PERFORMED	
LAND SURVEY: DEC. 2008	ROW STAKING: APRIL 2010

F.A.S. RTE.	SECTION	COUNTY	TOTAL SHEETS	SHEET NO.
752	101-2RS-1	JERSEY	438	141
CONTRACT NO.			76789	

PART OF THE S.E. 1/4 OF SECTION 35 AND THE S.W. 1/4 OF SECTION 36, T7N, R12W, OF THE 3RD PM, JERSEY COUNTY, ILLINOIS



SET 5/8" PIN W/CAP
CENTER
SECTION 35-7-12
BOOK 1537, PAGE 63

SEE BASIS OF COORDINATES AND BEARINGS STATEMENT ON SHEET 2

COORDINATE TABLE			
STATION	OFFSET	NORTH	EAST
185+61.54	53.86 LT	849703.8962	2231005.1436
188+50.00	88.12 LT	849738.5920	2231293.5474
189+50.00	87.87 LT	849738.4866	2231393.5477
191+50.00	57.36 LT	849708.2756	2231593.5934
202+00.00	57.32 LT	849707.1679	2232643.8803
205+00.00	53.04 LT	849701.8516	2232943.8569
214+71.15	55.40 LT	849700.8273	2233915.0140
SECTION CORNERS			
S1/4COR. SEC 35, T7N, R12W		849638.8960	2231005.0751
CENTER SEC 35, T7N, R12W		852306.5190	2231008.2541
E1/4 COR. SEC 35, T7N, R12W		852310.4055	2233663.4516
S.E. COR. SEC 35, T7N, R12W		849636.0920	2233663.9551
CENTERLINE CONTROL			
P.I. 181+07.35	CL	849649.3674	2230551.0334
P.I. 196+73.12	CL	849651.6883	2232116.7938
P.I. 247+42.54	CL	849634.0294	2237186.1864

SEE LEGEND SHEET 2

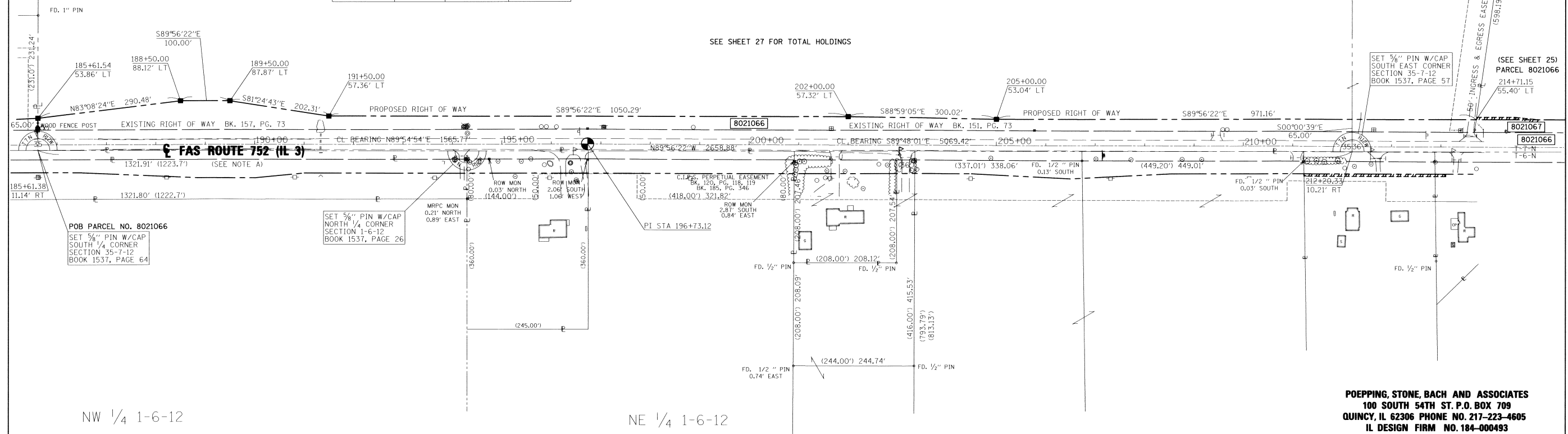
SET 5/8" REBAR W/CAP
EAST 1/4 CORNER
SECTION 35-7-12
BOOK 1537, PAGE 58

SPACE RESERVED FOR RECORDING OFFICER

SW 1/4 36-7-12

SE 1/4 35-7-12

SEE SHEET 27 FOR TOTAL HOLDINGS



POB PARCEL NO. 8021066
SET 5/8" PIN W/CAP
SOUTH 1/4 CORNER
SECTION 35-7-12
BOOK 1537, PAGE 64

SET 5/8" PIN W/CAP
NORTH 1/4 CORNER
SECTION 1-6-12
BOOK 1537, PAGE 26

SET 5/8" PIN W/CAP
SOUTH EAST CORNER
SECTION 35-7-12
BOOK 1537, PAGE 57

(SEE SHEET 25)
PARCEL 8021066
214+71.15
55.40' LT

NW 1/4 1-6-12

NE 1/4 1-6-12

NOTE: A

PROPOSED CENTERLINE OF CONSTRUCTION =
EXISTING CENTERLINE OF RIGHT-OF-WAY
AND PAVEMENT

* SEE TOTAL HOLDING AREA
SOURCE TABLE ON SHEET 2

PARCEL NO.	OWNER	TOTAL HOLDING	FEE SIMPLE ACQUISITION				REMAINDER	PERMANENT TAX NUMBER	PROPERTY ACQUIRED BY	
			GROSS		PREVIOUSLY DEDICATED AND/OR USED					NET
		ACRES	ACRES	SO. FT.	ACRES	SO. FT.	ACRES	SO. FT.	ACRES	
8021066	WARREN E. ALLEN, AS TRUSTEE UNDER SELF-DECLARATION OF TRUST, DATED THE 4TH DAY OF DECEMBER, 1997 WARRANTY DEED IN TRUST BK. 647, PG. 136 TITLE REPORT JE-811 & JE-812	199.3162	5.6839	247,591	3.5130	153,025	2.1709	94,566	193.6323	42-06-036-004-00 42-06-035-009-00

STATE OF ILLINOIS)
COUNTY OF) SS

I, RICHARD L. LEACH, AN ILLINOIS PROFESSIONAL LAND SURVEYOR, STATE THAT I HAVE SURVEYED THE PLAT OF HIGHWAY SHOWN HEREON AND THAT THIS PROFESSIONAL SERVICE CONFORMS TO THE CURRENT ILLINOIS MINIMUM STANDARDS FOR A BOUNDARY SURVEY FOR THE PROPOSED PARCEL(S) TO BE ACQUIRED BY THE STATE OF ILLINOIS, DEPARTMENT OF TRANSPORTATION, SHOWN HEREON.

DATED 7-30-2010
Richard L. Leach
RICHARD L. LEACH, PLS NO. 35-003234
LICENSE EXPIRATION DATE: 11/30/2010



POEPPING, STONE, BACH AND ASSOCIATES
100 SOUTH 54TH ST. P.O. BOX 709
QUINCY, IL 62306 PHONE NO. 217-223-4605
IL DESIGN FIRM NO. 184-000493

ILLINOIS DEPARTMENT OF TRANSPORTATION
PLAT OF HIGHWAYS
FAS ROUTE 752 (IL 3)
SECTION 101-2RS-1
JERSEY COUNTY
JOB NO. R-98-021-00

STATION 185+61.38 TO STATION 214+71.15
SCALE: 1"=100'
SHEET 24 OF 69

ILLINOIS DEPARTMENT OF TRANSPORTATION
DIVISION OF HIGHWAYS/REGION 5/DISTRICT 8
1102 EASTPORT PLAZA DRIVE
COLLINGSVILLE, ILLINOIS 62234-6198

F.A.S. RTE.	SECTION	COUNTY	TOTAL SHEETS	SHEET NO.
752	101-2RS-1	JERSEY	438	142

CONTRACT NO. 76789

COMPLETION DATE OF FIELD WORK PERFORMED
LAND SURVEY: DEC. 2008 ROW STAKING: APRIL 2010

FED. ROAD DIST. NO. - ILLINOIS FED. AID PROJECT

PART OF THE S.W. 1/4 OF SECTION 36, T7N, R12W, OF THE 3RD PM, JERSEY COUNTY, ILLINOIS

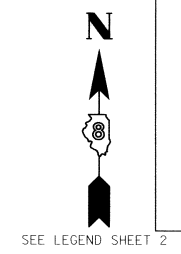
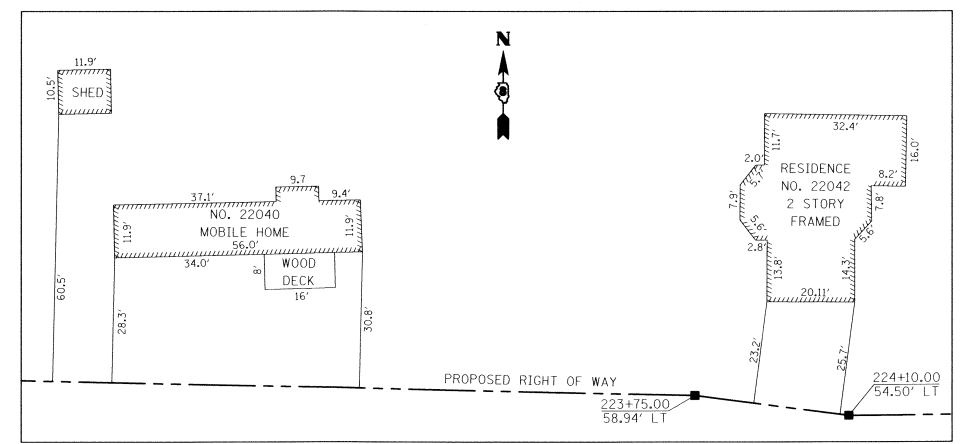
SET 5/8" REBAR W/CAP WEST 1/4 CORNER SECTION 36-7-12 BOOK 1537, PAGE 58

SEE BASIS OF COORDINATES AND BEARINGS STATEMENT ON SHEET 2

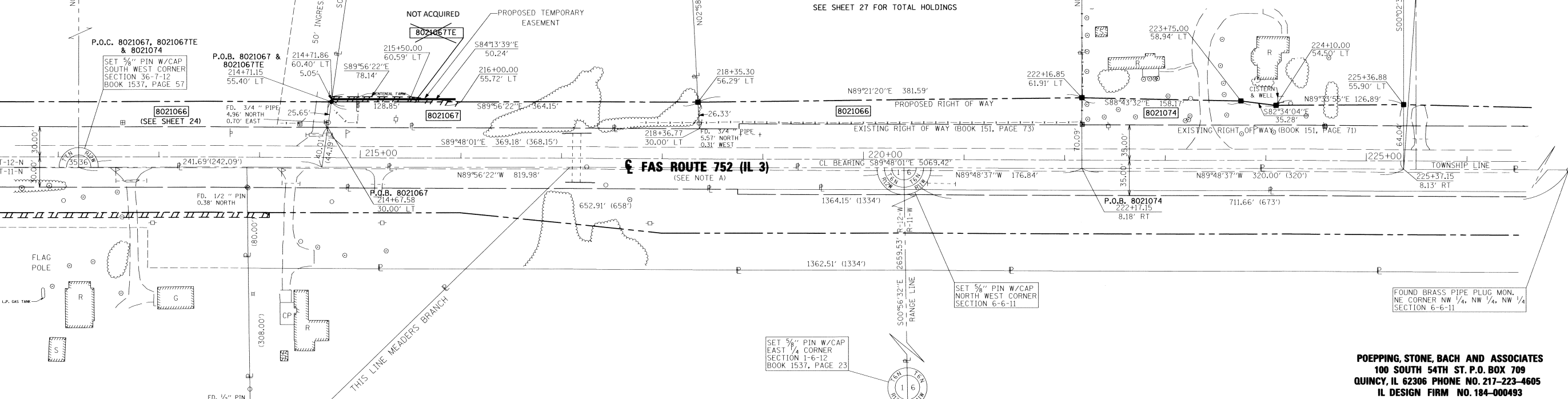
STATION	OFFSET	NORTH	EAST
214+67.58	30.00' LT	849675.4372	2233911.3549
214+71.15	55.40' LT	849700.8273	2233915.0140
218+35.30	56.29' LT	849700.4433	2234279.1654
218+36.77	30.00' LT	849674.1512	2234280.5355
222+16.85	61.91' LT	849704.7358	2234660.7287
222+17.15	8.18' RT	849634.6415	2234660.7797
223+75.00	58.94' LT	849701.2180	2234818.8639
224+10.00	54.50' LT	849696.6543	2234853.8482
225+36.88	55.90' LT	849697.6172	2234980.7311
225+37.15	8.13' RT	849633.5816	2234980.7777
214+71.86	60.40' LT	849705.8266	2233915.7344
215+50.00	60.59' LT	849705.7442	2233993.8770
216+00.00	55.72' LT	849700.6915	2234043.8597

SECTION CORNERS			
S.W. COR SEC 36, T7N, R12W	849636.0921	2233663.9550	
W 1/4 COR. SEC 36, T7N, R12W	852310.4055	2233663.4516	
N.W. COR. SEC 6, T6N, R11W	849635.2273	2234483.9387	
W 1/4 COR. SEC 6, T6N, R11W	846976.0550	2234527.6720	
NE COR. NW 1/4, NW 1/4.	849632.8700	2235195.5943	
NW 1/4 SEC 6, T6N, R11W			

CENTERLINE CONTROL			
P.I. 196+73.12	CL	849651.6883	2232116.7938
P.I. 247+42.54	CL	849634.0294	2237186.1864



SPACE RESERVED FOR RECORDING OFFICER



NOTE: A
PROPOSED CENTERLINE OF CONSTRUCTION = EXISTING CENTERLINE OF RIGHT-OF-WAY AND PAVEMENT

* SEE TOTAL HOLDING AREA SOURCE TABLE ON SHEET 2

STATE OF ILLINOIS)
COUNTY OF)

I, RICHARD L. LEACH, AN ILLINOIS PROFESSIONAL LAND SURVEYOR, STATE THAT I HAVE SURVEYED THE PLAT OF HIGHWAY SHOWN HEREON AND THAT THIS PROFESSIONAL SERVICE CONFORMS TO THE CURRENT ILLINOIS MINIMUM STANDARDS FOR A BOUNDARY SURVEY FOR THE PROPOSED PARCEL(S) TO BE ACQUIRED BY THE STATE OF ILLINOIS, DEPARTMENT OF TRANSPORTATION, SHOWN HEREON.

DATED 7-30-2010
Richard L. Leach
RICHARD L. LEACH, PLS NO. 35-003234
LICENSE EXPIRATION DATE: 11/30/2010



POEPPING, STONE, BACH AND ASSOCIATES
100 SOUTH 54TH ST. P.O. BOX 709
QUINCY, IL 62306 PHONE NO. 217-223-4605
IL DESIGN FIRM NO. 184-000493

ILLINOIS DEPARTMENT OF TRANSPORTATION
PLAT OF HIGHWAYS
FAS ROUTE 752 (IL 3)
SECTION 101-2RS-1
JERSEY COUNTY
JOB NO. R-98-021-00
STATION 214+67.58 TO STATION 225+37.15
SCALE: 1" = 50'
SHEET 25 OF 69

PARCEL NO.	OWNER	TOTAL HOLDING ACRES	FEE SIMPLE ACQUISITION						REMAINDER ACRES	EASEMENTS		PERMANENT TAX NUMBER	PROPERTY ACQUIRED BY
			GROSS ACRES	SO. FT.	PREVIOUSLY DEDICATED AND/OR USED ACRES	SO. FT.	NET ACRES	SO. FT.		PE - PERMANENT	TE - TEMPORARY		
8021067	LAWRENCE P. ALLEN, AS TRUSTEE UNDER A TRUST AGREEMENT DATED THE 29TH DAY OF MAY, 2009, KNOWN AS LAWRENCE P. ALLEN REVOCABLE LIVING TRUST DEED OF TRUST, BK. 1583, PG. 283 TITLE REPORT NO. JE-813	4.3009	0.2175	9,476	N/A	N/A	0.2175	9,476	4.0834	PE - PERMANENT TE - TEMPORARY	42-06-136-004-00	TEMPORARY EASEMENT WAS NOT ACQUIRED	
8021074	THOMAS P. SCHULZE WARRANTY DEED, BK. 1302, PG. 37 TITLE REPORT NO. JE-907	9.0359	0.4856	21,154	0.3168	13,798	0.1688	7,356	8.5503	N/A	42-06-136-007-00 PT		

COMPLETION DATE OF FIELD WORK PERFORMED
LAND SURVEY: DEC. 2008 ROW STAKING: APRIL 2010

F.A.S. RTE.	SECTION	COUNTY	TOTAL SHEETS	SHEET NO.
752	101-2RS-1	JERSEY	438	143

CONTRACT NO. 76789
FED. ROAD DIST. NO. - ILLINOIS FED. AID PROJECT

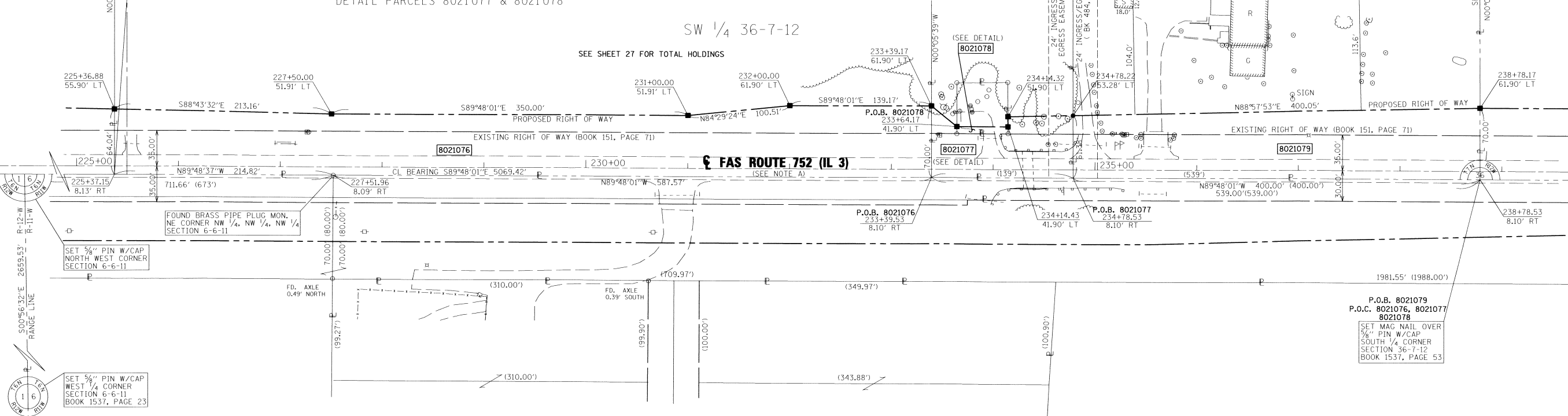
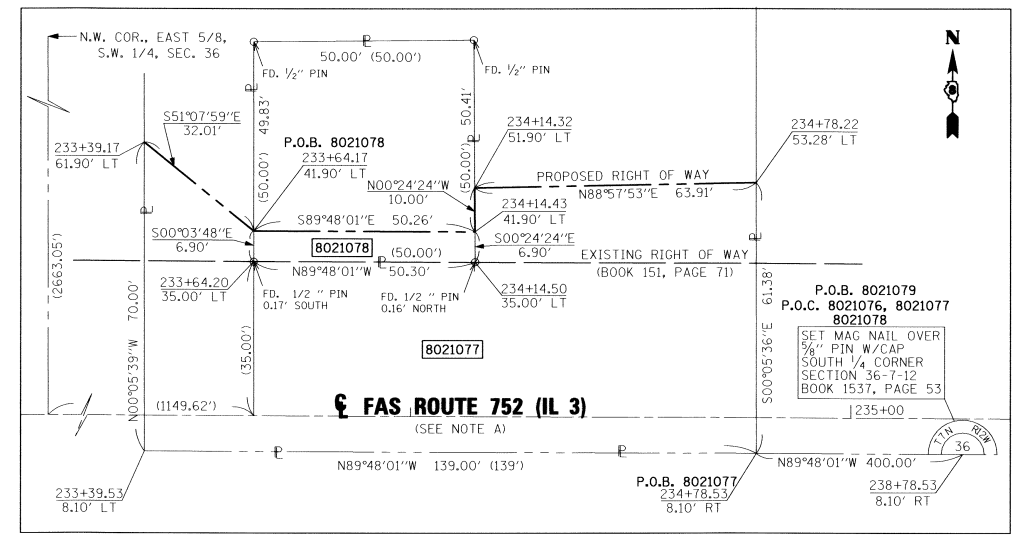
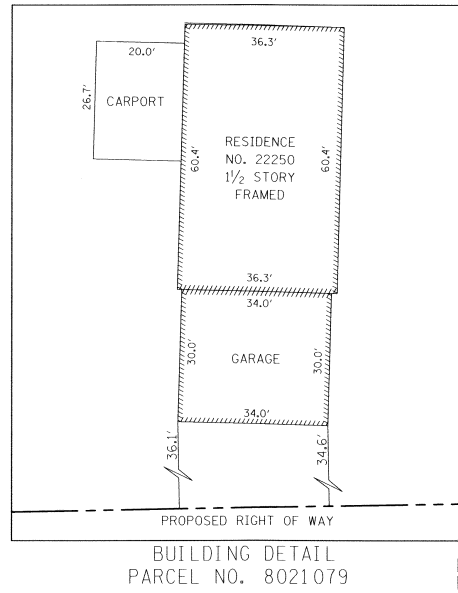
PART OF THE S.W. 1/4 OF SECTION 36, T7N, R12W, OF THE 3RD PM, JERSEY COUNTY, ILLINOIS

SEE BASIS OF COORDINATES AND BEARINGS STATEMENT ON SHEET 2

COORDINATE TABLE			
STATION	OFFSET	NORTH	EAST
225+36.88	55.90' LT	849697.6172	2234980.7311
227+50.00	51.91' LT	849692.8765	2235193.8397
231+00.00	51.91' LT	849691.6558	2235543.8335
232+00.00	61.90' LT	849701.3070	2235643.8789
233+39.17	61.90' LT	849700.8216	2235783.0442
233+39.53	8.10' RT	849630.8208	2235783.1593
225+37.15	8.13' RT	849633.5816	2234980.7777
233+64.17	41.90' LT	849680.7346	2235807.9677
234+14.43	41.90' LT	849680.5593	2235858.2274
234+14.32	51.90' LT	849690.5596	2235858.1564
234+78.22	53.28' LT	849691.7143	2235922.0583
234+78.53	8.10' RT	849630.3360	2235922.1584
233+64.20	35.00' LT	849673.8305	2235807.9753
234+14.50	35.00' LT	849673.6553	2235858.2764
238+78.17	61.90' LT	849698.9418	2236322.0418

SECTION CORNERS			
N.W. COR. SEC. 6, T6N, R11W	849635.2273	2234483.9387	
W 1/4 COR. SEC. 6, T6N, R11W	849676.0550	2234527.6720	
NE COR. NW 1/4, NW 1/4	849632.8700	2235195.5943	
NW 1/4 SEC. 6, T6N, R11W			
S 1/4 COR. SEC. 36, T7N, R12W	849628.9410	2236322.1560	
CENTER SEC. 36, T7N, R12W	852290.9040	2236317.8139	

CENTERLINE CONTROL			
P.I. 196+73.12	CL	849651.6883	2232116.7938
P.I. 247+42.54	CL	849634.0294	2237186.1864



NOTE: A

PROPOSED CENTERLINE OF CONSTRUCTION = EXISTING CENTERLINE OF RIGHT-OF-WAY AND PAVEMENT

* SEE TOTAL HOLDING AREA SOURCE TABLE ON SHEET 2

PARCEL NO.	OWNER	TOTAL HOLDING ACRES	FEE SIMPLE ACQUISITION						REMAINDER ACRES	EASEMENTS		PERMANENT TAX NUMBER	PROPERTY ACQUIRED BY
			GROSS		PREVIOUSLY DEDICATED AND/OR USED		NET			PE = PERMANENT	TE = TEMPORARY		
			ACRES	SO. FT.	ACRES	SO. FT.	ACRES	SO. FT.					
8021076	MARK ZUMWALT AND BETH ZUMWALT HUSBAND AND WIFE AS JOINT TENANTS WARRANTY DEED, BK. 1265, PG. 61 TITLE REPORT NO. JE-814	73.2517	1,1585	50,463	0.7939	34,581	0.3646	15,882	72.0932	N/A	N/A	42-06-036-005-00	
8021077	WILLIAM L. GOEHN AND LINDA L. GOEHN, HUSBAND AND WIFE, AND TIMOTHY A. GOEHN, AS JOINT TENANTS WARRANTY DEED, JOINT TENANCY BK. 481, PG. 185 TITLE REPORT NO. JE-815	10.1392	0.1730	7,535	0.1375	5,990	0.0355	1,545	9.9662	N/A	N/A	42-06-136-008-00	
8021078	JERSEY COUNTY RURAL WATER CO., INC. WARRANTY DEED, BK. 481, PG. 180 TITLE REPORT NO. JE-917	0.0577	0.0080	347	N/A	N/A	0.0080	347	0.0497	N/A	N/A	42-06-136-005-00	
8021079	JOHN E. BEYING AND TERRI L. BEYING, HUSBAND AND WIFE AS JOINT TENANTS WARRANTY DEED, JOINT TENANCY BK. 1002, PG. 171 TITLE REPORT NO. JE-816	9.9009	0.6033	26,276	0.3958	17,239	0.2075	9,037	8.4876	N/A	N/A	42-06-136-006-00	

STATE OF ILLINOIS)
COUNTY OF) SS

I, RICHARD L. LEACH, AN ILLINOIS PROFESSIONAL LAND SURVEYOR, STATE THAT I HAVE SURVEYED THE PLAT OF HIGHWAY SHOWN HEREON AND THAT THIS PROFESSIONAL SERVICE CONFORMS TO THE CURRENT ILLINOIS MINIMUM STANDARDS FOR A BOUNDARY SURVEY FOR THE PROPOSED PARCEL(S) TO BE ACQUIRED BY THE STATE OF ILLINOIS, DEPARTMENT OF TRANSPORTATION, SHOWN HEREON.

DATED 7-30-2010
Richard L. Leach
RICHARD L. LEACH, PLS NO. 35-003234
LICENSE EXPIRATION DATE: 11/30/2010



POEPPING, STONE, BACH AND ASSOCIATES
100 SOUTH 54TH ST. P.O. BOX 709
QUINCY, IL 62306 PHONE NO. 217-223-4605
IL DESIGN FIRM NO. 184-000493

ILLINOIS DEPARTMENT OF TRANSPORTATION
PLAT OF HIGHWAYS
FAS ROUTE 752 (IL 3)
SECTION 101-2RS-1
JERSEY COUNTY
JOB NO. R-98-021-00
STATION 225+36.88 TO STATION 238+78.53
SCALE: 1" = 50' SHEET 26 OF 69

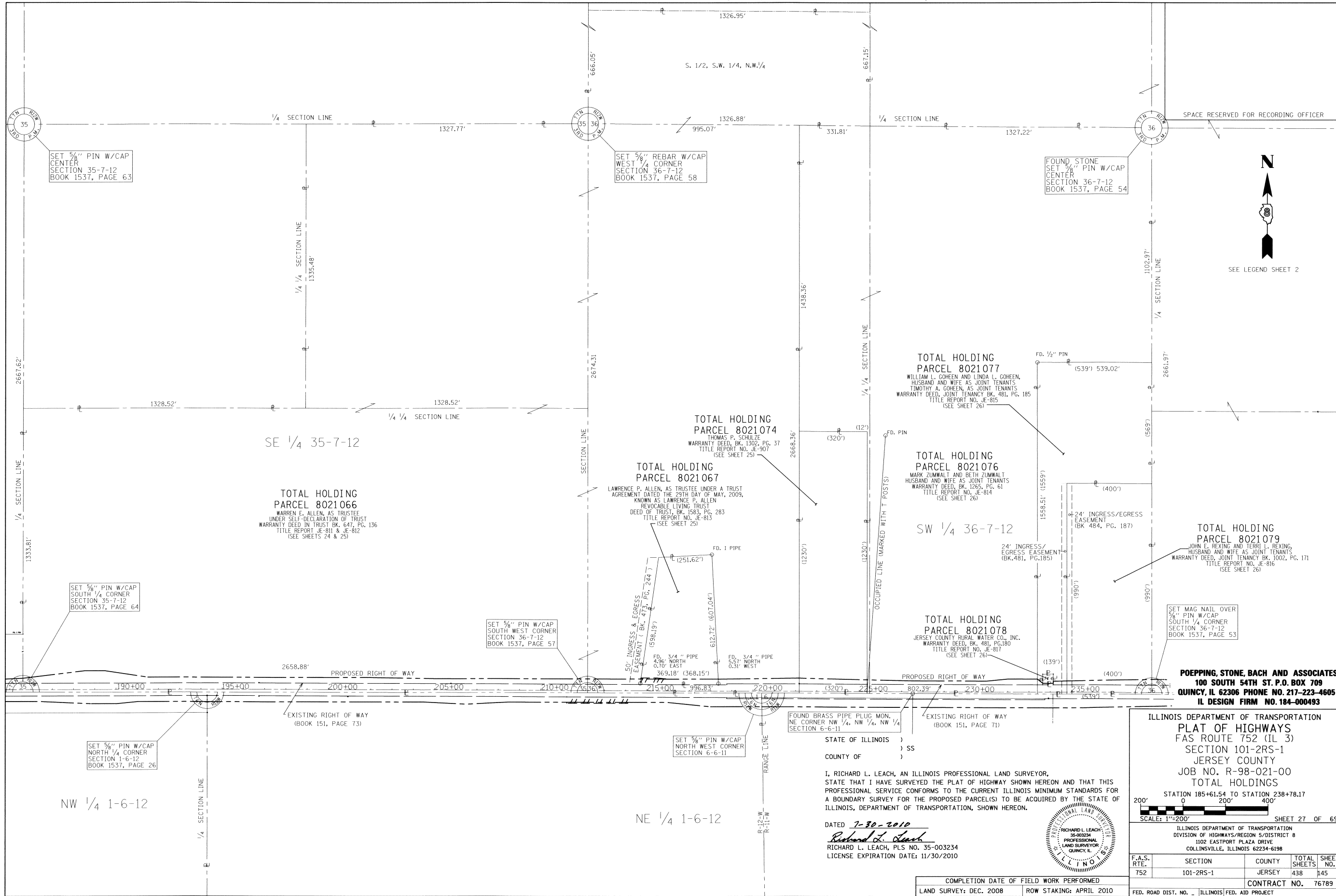
F.A.S. RTE.	SECTION	COUNTY	TOTAL SHEETS	SHEET NO.
752	101-2RS-1	JERSEY	438	144

CONTRACT NO. 76789

COMPLETION DATE OF FIELD WORK PERFORMED
LAND SURVEY: DEC. 2008 ROW STAKING: APRIL 2010

FED. ROAD DIST. NO. ILLINOIS FED. AID PROJECT

PART OF THE S.E. 1/4 OF SECTION 35 AND THE S.W. 1/4 OF SECTION 36, T7N, R12W, OF THE 3RD PM, JERSEY COUNTY, ILLINOIS



PART OF THE S.E. 1/4 OF SECTION 36, T7N, R12W, OF THE 3RD PM, JERSEY COUNTY, ILLINOIS



FOUND STONE
SET 5/8" PIN W/CAP
CENTER
SECTION 36-7-12
BOOK 1537, PAGE 54

SEE BASIS OF COORDINATES AND BEARINGS STATEMENT ON SHEET 2

COORDINATE TABLE			
STATION	OFFSET	NORTH	EAST
238+78.53	8.10' RT	849628.9410	2236322.1561
238+78.17	61.90' LT	849698.9418	2236322.0418
264+75.00	60.96' LT	849689.8850	2238918.8953
265+06.04	200.14' LT	849828.9322	2238950.5224
265+32.62	200.21' LT	849828.8972	2238977.1002
265+33.22	9.00' RT	849619.6825	2238976.8249
SECTION CORNERS			
S 1/4 COR. SEC 36, T7N, R12W		849628.9410	2236322.1561
CENTER SEC 36, T7N, R12W		852290.9040	2236317.8139
E 1/4 COR. SEC 36, T7N, R12W		852282.0830	2238980.3280
S.E. COR. SEC 36, T7N, R12W		849619.6830	2238976.8251
N 1/4 COR. SEC 6, T6N, R11W		849625.9600	2237176.9881
CENTER SEC 6, T6N, R11W		846951.3500	2237163.6601
CENTERLINE CONTROL			
P.I. 196+73.12	CL	849651.6883	2232116.7938
P.I. 247+42.54	CL	849634.0294	2237186.1864
P.I. 260+75.18	CL	849630.6067	2238518.8214
P.I. 273+71.59	CL	849625.1635	2239815.2214
P.I. 260+48.91	CL	849630.6740	2238492.5550
P.O.T. 33+18.64	CL	849312.0360	2238491.7160
P.I. 265+26.58	CL	849628.7120	2238970.2230
P.O.T. 43+06.33	CL	849935.0250	2238973.4500

SPACE RESERVED FOR RECORDING OFFICER

SEE LEGEND SHEET 2

SET 5/8" PIN W/CAP
EAST 1/4 CORNER
SECTION 36-7-12
BOOK 1537, PAGE 55

1/4 SECTION LINE
N00°05'36"W 2661.97'

1/4 SECTION LINE

SW 1/4 SE 1/4 36-7-12

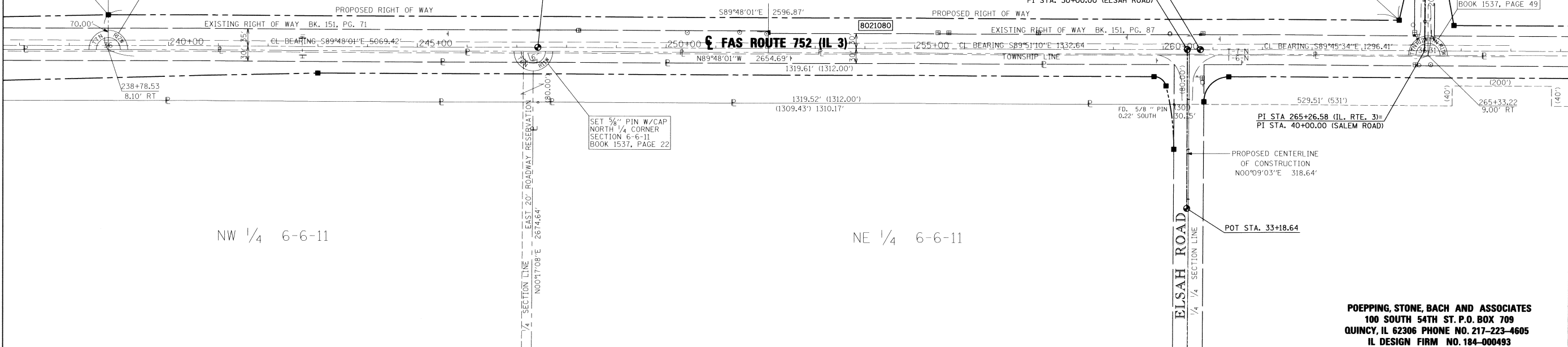
SE 1/4 SE 1/4 36-7-12

SEE SHEET 29 FOR TOTAL HOLDINGS

P.O.B. PARCEL 8021080
SET MAG NAIL OVER
5/8" PIN W/CAP
SOUTH 1/4 CORNER
SECTION 36-7-12
BOOK 1537, PAGE 53

SET 5/8" PIN W/CAP
NORTH 1/4 CORNER
SECTION 6-6-11
BOOK 1537, PAGE 22

FOUND 5/8" PIN
SOUTH EAST CORNER
SECTION 36-7-11
BOOK 1537, PAGE 49



NOTE: A
PROPOSED CENTERLINE OF CONSTRUCTION =
EXISTING CENTERLINE OF RIGHT-OF-WAY
AND PAVEMENT

* SEE TOTAL HOLDING AREA
SOURCE TABLE ON SHEET 2

STATE OF ILLINOIS)
COUNTY OF) SS

I, RICHARD L. LEACH, AN ILLINOIS PROFESSIONAL LAND SURVEYOR,
STATE THAT I HAVE SURVEYED THE PLAT OF HIGHWAY SHOWN HEREON AND THAT THIS
PROFESSIONAL SERVICE CONFORMS TO THE CURRENT ILLINOIS MINIMUM STANDARDS FOR
A BOUNDARY SURVEY FOR THE PROPOSED PARCEL(S) TO BE ACQUIRED BY THE STATE OF
ILLINOIS, DEPARTMENT OF TRANSPORTATION, SHOWN HEREON.

DATED 7-30-2010
Richard L. Leach
RICHARD L. LEACH, PLS NO. 35-003234
LICENSE EXPIRATION DATE: 11/30/2010



POEPPING, STONE, BACH AND ASSOCIATES
100 SOUTH 54TH ST. P.O. BOX 709
QUINCY, IL 62306 PHONE NO. 217-223-4605
IL DESIGN FIRM NO. 184-000493

ILLINOIS DEPARTMENT OF TRANSPORTATION
PLAT OF HIGHWAYS
FAS ROUTE 752 (IL 3)
SECTION 101-2RS-1
JERSEY COUNTY
JOB NO. R-98-021-00
STATION 238+78.17 TO STATION 265+32.62

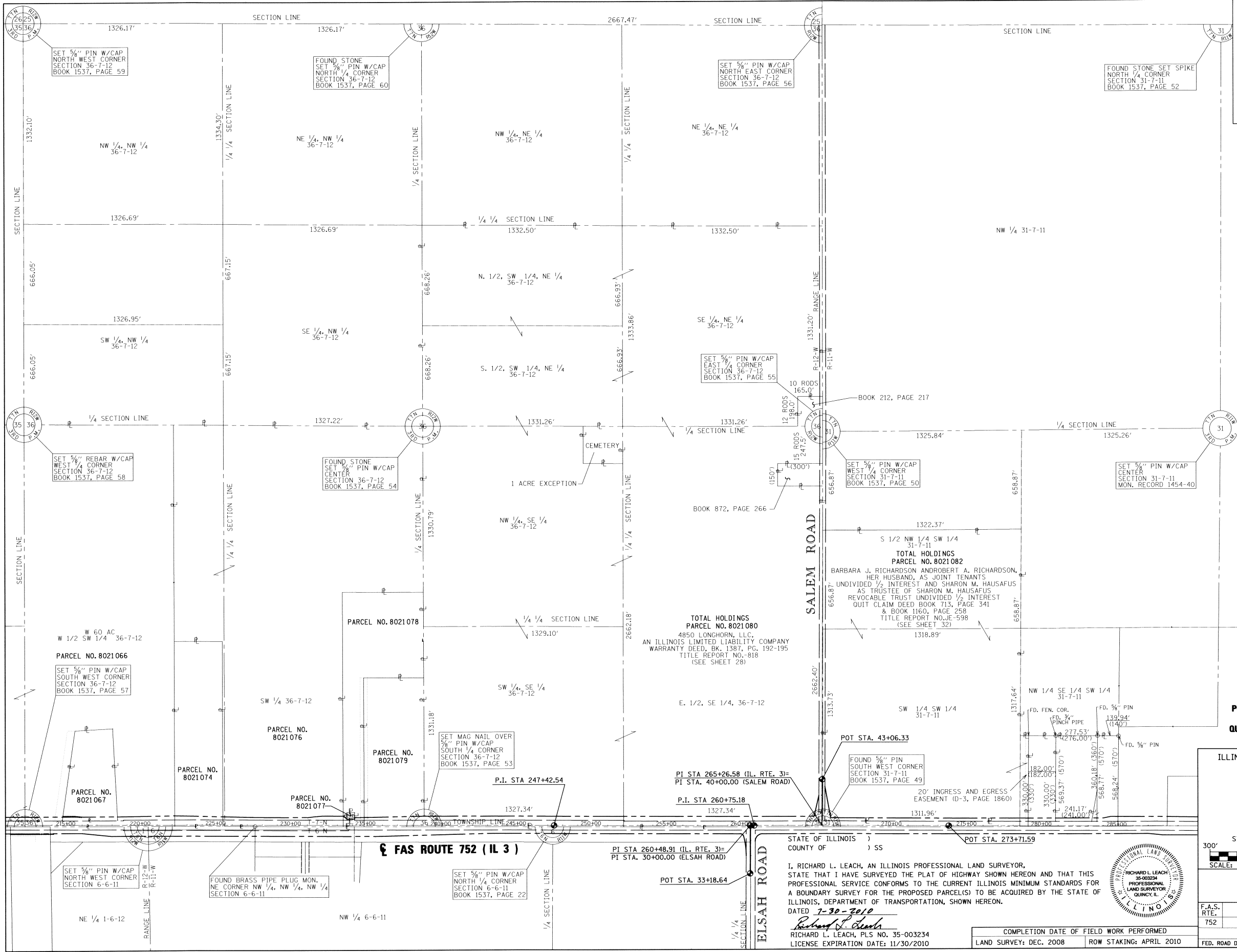
SCALE: 1" = 100'

SHEET 28 OF 69

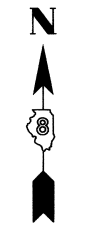
PARCEL NO.	OWNER	TOTAL HOLDING ACRES	FEE SIMPLE ACQUISITION				REMAINDER ACRES	EASEMENTS		PERMANENT TAX NUMBER	PROPERTY ACQUIRED BY		
			GROSS ACRES	PREVIOUSLY DEDICATED ACRES	AND/OR USED SQ. FT.	NET ACRES		PE - PERMANENT ACRES	TE - TEMPORARY SQ. FT.				
8021080	4850 LONGHORN, LLC, AN ILLINOIS LIMITED LIABILITY COMPANY WARRANTY DEED, BK. 1387, PG. 192-195 TITLE REPORT NO. JE-818	242.0141	4.4010	191,707	2,4512	106,773	1,9498	84,934	237,6131	N/A	N/A	42-06-036-003-10 42-06-036-006-000PT1	

COMPLETION DATE OF FIELD WORK PERFORMED		CONTRACT NO. 76789	
LAND SURVEY: DEC. 2008	ROW STAKING: APRIL 2010	FED. ROAD DIST. NO. 1	ILLINOIS FED. AID PROJECT

PART OF SECTION 36, T7N, R12W, AND PART OF THE S.W. 1/4 OF SECTION 31, T7N, R11W OF THE 3RD PM, JERSEY COUNTY, ILLINOIS



SPACE RESERVED FOR RECORDING OFFICER



SEE LEGEND SHEET 2

POEPPING, STONE, BACH AND ASSOCIATES
 100 SOUTH 54TH ST. P.O. BOX 709
 QUINCY, IL 62306 PHONE NO. 217-223-4605
 IL DESIGN FIRM NO. 184-000493

ILLINOIS DEPARTMENT OF TRANSPORTATION
 PLAT OF HIGHWAYS
 FAS ROUTE 752 (IL 3)
 SECTION 101-2RS-1
 JERSEY COUNTY
 JOB NO. R-98-021-00
 TOTAL HOLDINGS
 STATION 215+00.00 TO STATION 285+00.00
 SCALE: 1"=300'

SHEET 29 OF 69
 ILLINOIS DEPARTMENT OF TRANSPORTATION
 DIVISION OF HIGHWAYS/REGION 5/DISTRICT 8
 1102 EASTPORT PLAZA DRIVE
 COLLINGSVILLE, ILLINOIS 62234-6198

F.A.S. RTE.	SECTION	COUNTY	TOTAL SHEETS	SHEET NO.
752	101-2RS-1	JERSEY	438	147

CONTRACT NO. 76789

FED. ROAD DIST. NO. - ILLINOIS FED. AID PROJECT

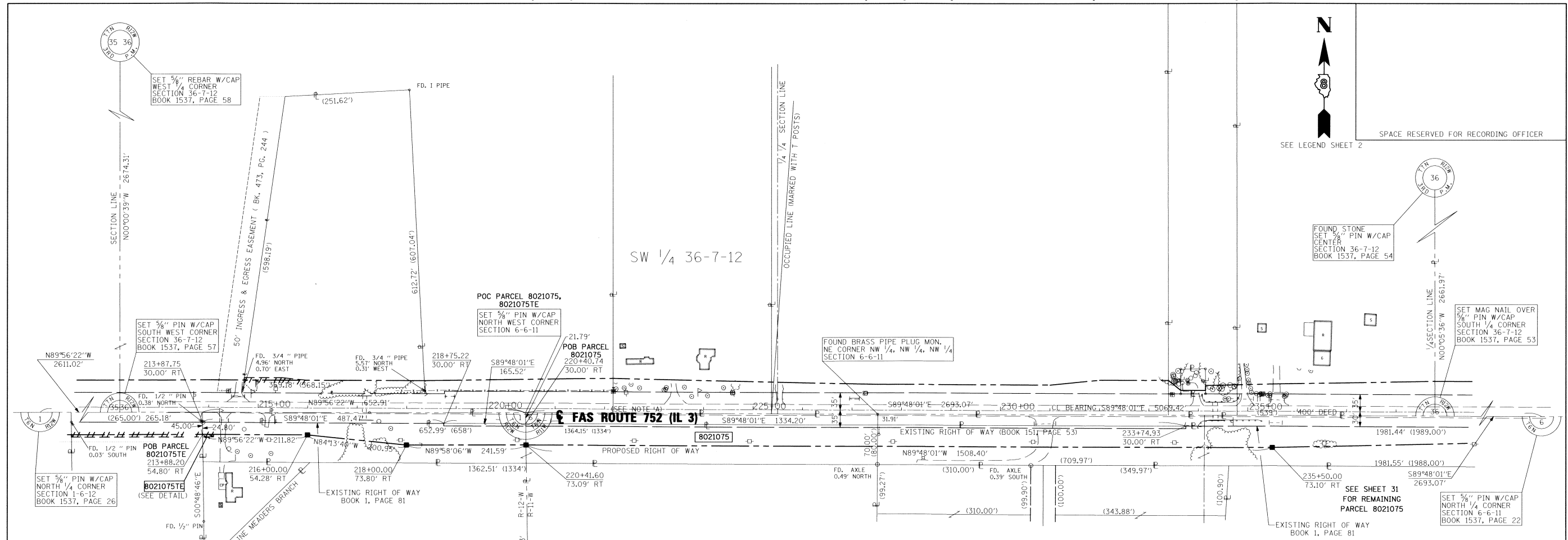
STATE OF ILLINOIS)
 COUNTY OF) SS

I, RICHARD L. LEACH, AN ILLINOIS PROFESSIONAL LAND SURVEYOR, STATE THAT I HAVE SURVEYED THE PLAT OF HIGHWAY SHOWN HEREON AND THAT THIS PROFESSIONAL SERVICE CONFORMS TO THE CURRENT ILLINOIS MINIMUM STANDARDS FOR A BOUNDARY SURVEY FOR THE PROPOSED PARCEL(S) TO BE ACQUIRED BY THE STATE OF ILLINOIS, DEPARTMENT OF TRANSPORTATION, SHOWN HEREON.

DATED 7-30-2010
Richard L. Leach
 RICHARD L. LEACH, PLS NO. 35-003234
 LICENSE EXPIRATION DATE: 11/30/2010

COMPLETION DATE OF FIELD WORK PERFORMED
 LAND SURVEY: DEC. 2008 ROW STAKING: APRIL 2010

PART OF THE N.E. 1/4 OF SECTION 1, T6N, R12W AND N.W. 1/4 OF SECTION 6, T6N, R11W, OF THE 3RD PM, JERSEY COUNTY, ILLINOIS



SEE LEGEND SHEET 2

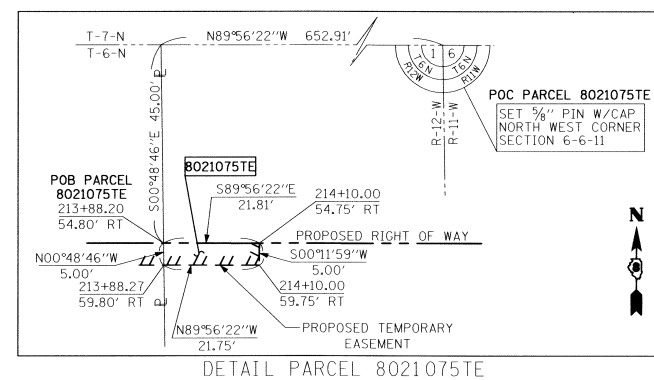
SPACE RESERVED FOR RECORDING OFFICER

SEE BASIS OF COORDINATES AND BEARINGS STATEMENT ON SHEET 2

COORDINATE TABLE			
STATION	OFFSET	NORTH	EAST
220+40.74	30.00' RT	849613.4411	2234484.2970
233+74.93	30.00' RT	849608.7935	2235818.4854
235+50.00	73.10' RT	849565.0872	2235993.3995
220+41.60	73.09' RT	849570.3479	2234485.0057
218+00.00	73.80' RT	849570.4809	2234243.4141
216+00.00	54.28' RT	849590.6918	2234043.4815
213+88.20	54.80' RT	849590.9152	2233831.6627
213+87.75	30.00' RT	849615.7157	2233831.3109
218+75.22	30.00' RT	849614.0176	2234318.7767
SECTION CORNERS			
N/4 COR. SEC 1, T6N, R12W		849637.9810	2231872.9171
W/4 COR. SEC 36, T7N, R12W		852310.4055	2233663.4516
S.W. COR. SEC 36, T7N, R12W		849636.0920	2233663.9551
N.W. COR. SEC 6, T6N, R11W		849635.2273	2234483.9387
W/4 COR. SEC 6, T6N, R11W		846976.0550	2234527.6720
NE COR. NW 1/4, NW 1/4		849632.8700	2235195.5943
NW 1/4 SEC 6, T6N, R11W			
S/4 COR. SEC 36, T7N, R12W		849628.9410	2236322.1561
CENTER SEC 36, T7N, R12W		852290.9040	2236317.8139
CENTERLINE CONTROL			
P.I. 196+73.12	CL	849651.6883	2232116.7938
P.I. 247+42.54	CL	849634.0294	2237186.1864

NE 1/4 1-6-12

NW 1/4 6-6-11



DETAIL PARCEL 8021075TE

NOTE: A
 PROPOSED CENTERLINE OF CONSTRUCTION =
 EXISTING CENTERLINE OF RIGHT-OF-WAY
 AND PAVEMENT

* SEE TOTAL HOLDING AREA
 SOURCE TABLE ON SHEET 2

STATE OF ILLINOIS)
) SS
 COUNTY OF)

I, RICHARD L. LEACH, AN ILLINOIS PROFESSIONAL LAND SURVEYOR,
 STATE THAT I HAVE SURVEYED THE PLAT OF HIGHWAY SHOWN HEREON AND THAT THIS
 PROFESSIONAL SERVICE CONFORMS TO THE CURRENT ILLINOIS MINIMUM STANDARDS FOR
 A BOUNDARY SURVEY FOR THE PROPOSED PARCEL(S) TO BE ACQUIRED BY THE STATE OF
 ILLINOIS, DEPARTMENT OF TRANSPORTATION, SHOWN HEREON.

DATED 7-30-2010
 Richard L. Leach
 RICHARD L. LEACH, PLS NO. 35-003234
 LICENSE EXPIRATION DATE: 11/30/2010



POEPPING, STONE, BACH AND ASSOCIATES
 100 SOUTH 54TH ST. P.O. BOX 709
 QUINCY, IL 62306 PHONE NO. 217-223-4605
 IL DESIGN FIRM NO. 184-000493


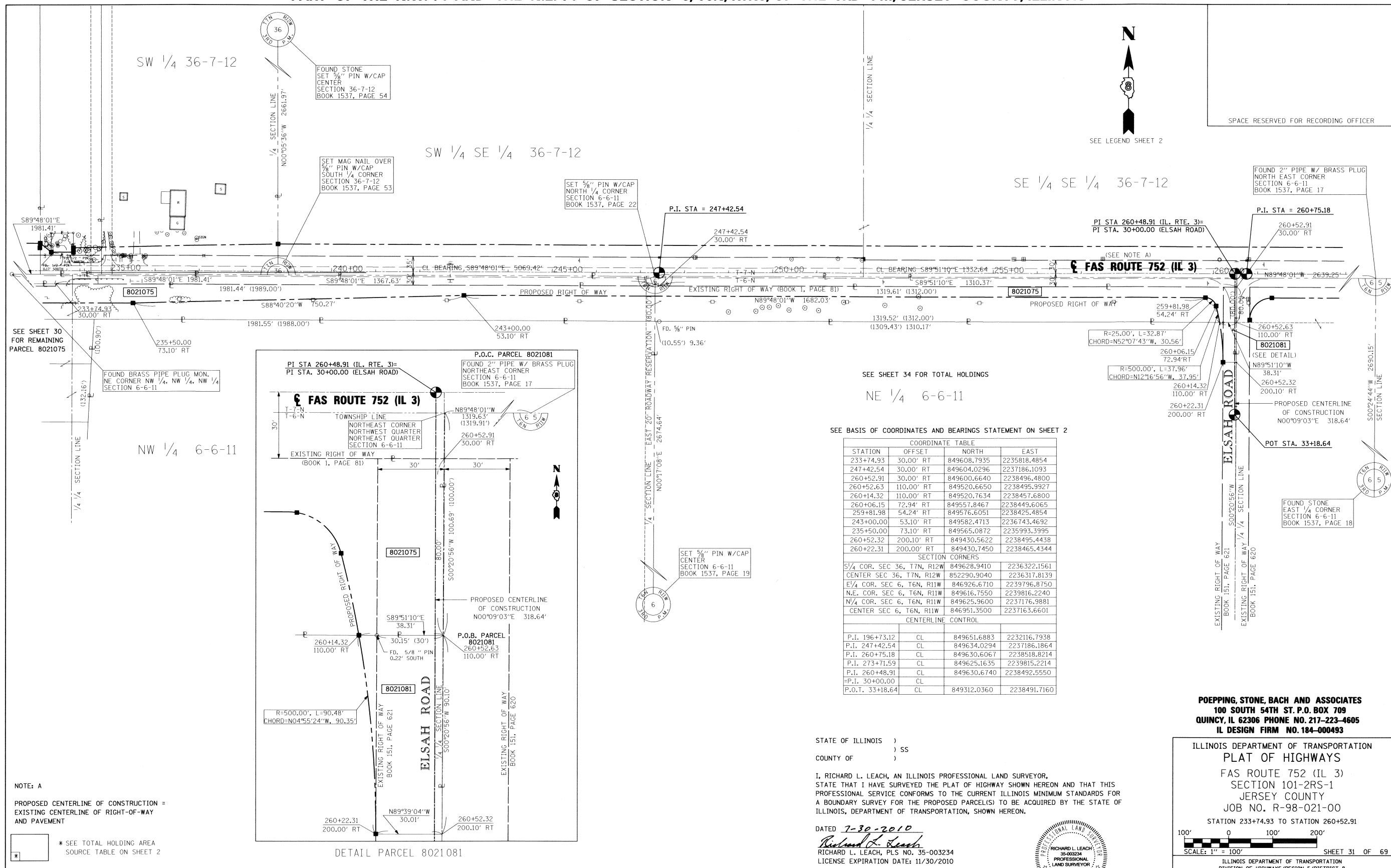
ILLINOIS DEPARTMENT OF TRANSPORTATION
 PLAT OF HIGHWAYS
 FAS ROUTE 752 (IL 3)
 SECTION 101-2RS-1
 JERSEY COUNTY
 JOB NO. R-98-021-00
 STATION 213+87.75 TO STATION 235+50.00
 SCALE: 1" = 100' SHEET 30 OF 69

F.A.S. RTE.	SECTION	COUNTY	TOTAL SHEETS	SHEET NO.
752	101-2RS-1	JERSEY	438	148

CONTRACT NO. 76789
 FED. ROAD DIST. NO. - ILLINOIS FED. AID PROJECT

PARCEL NO.	OWNER	TOTAL HOLDING ACRES	FEE SIMPLE ACQUISITION				REMAINDER ACRES	EASEMENTS		PERMANENT TAX NUMBER	PROPERTY ACQUIRED BY		
			GROSS ACRES	SO. FT.	PREVIOUSLY DEDICATED AND/OR USED ACRES	SO. FT.		NET ACRES	SO. FT.			PE = PERMANENT TE = TEMPORARY	EASEMENT PURPOSE
8021075	CENTRAL ILLINOIS PUBLIC SERVICE COMPANY MISCELLANEOUS DEED RECORD BOOK 185, PAGE 350 TITLE REPORT NO. JE-571, JE-1144, JE-1148	8.5660	3.5857	156,192	0.2277	9.916	3.3580	146,276	4.9803	TE-0.0025 TE-109	GRADING	42-08-051-005-00 42-01-096-001-00 42-01-096-003-00	

PART OF THE N.W. 1/4 AND THE N.E. 1/4 OF SECTION 6, T6N, R11W, OF THE 3RD PM, JERSEY COUNTY, ILLINOIS



SPACE RESERVED FOR RECORDING OFFICER

FAS ROUTE 752 (IL 3)

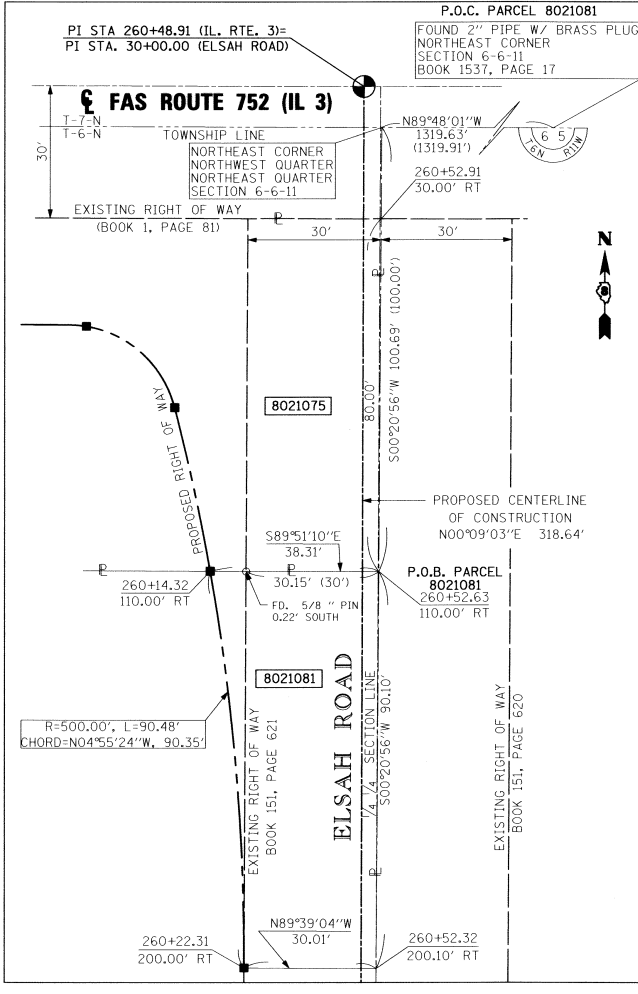
ELSA ROAD

SEE SHEET 34 FOR TOTAL HOLDINGS

NE 1/4 6-6-11

SEE BASIS OF COORDINATES AND BEARINGS STATEMENT ON SHEET 2

COORDINATE TABLE			
STATION	OFFSET	NORTH	EAST
233+74.93	30.00' RT	849608.7935	2235818.4854
247+42.54	30.00' RT	849604.0296	2237186.1093
260+52.91	30.00' RT	849600.6640	2238496.4800
260+52.63	110.00' RT	849520.6650	2238495.9927
260+14.32	110.00' RT	849520.7634	2238457.6800
260+06.15	72.94' RT	849557.8467	2238449.6065
259+81.98	54.24' RT	849576.6051	2238425.4854
243+00.00	53.10' RT	849582.4713	2236743.4692
235+50.00	73.10' RT	849565.0872	2235993.3995
260+52.32	200.10' RT	849430.5622	2238495.4438
260+22.31	200.00' RT	849430.7450	2238465.4344
SECTION CORNERS			
S/4 COR. SEC 36, T7N, R12W		849628.9410	2236322.1561
CENTER SEC 36, T7N, R12W		852290.9040	2236317.8139
E/4 COR. SEC 6, T6N, R11W		846926.6710	2239796.8750
N.E. COR. SEC 6, T6N, R11W		849616.7550	2239816.2240
N/4 COR. SEC 6, T6N, R11W		849625.9600	2237176.9881
CENTER SEC 6, T6N, R11W		846951.3500	2237163.6601
CENTERLINE CONTROL			
P.I. 196+73.12	CL	849651.6883	2232116.7938
P.I. 247+42.54	CL	849634.0294	2237186.1864
P.I. 260+75.18	CL	849630.6067	2238518.8214
P.I. 273+71.59	CL	849625.1635	2239815.2214
P.I. 260+48.91	CL	849630.6740	2238492.5550
P.I. 30+00.00	CL		
P.O.T. 33+18.64	CL	849312.0360	2238491.7160



DETAIL PARCEL 8021081

NOTE: A
PROPOSED CENTERLINE OF CONSTRUCTION =
EXISTING CENTERLINE OF RIGHT-OF-WAY
AND PAVEMENT

* SEE TOTAL HOLDING AREA
SOURCE TABLE ON SHEET 2

PARCEL NO.	OWNER	TOTAL HOLDING ACRES	FEE SIMPLE ACQUISITION		PREVIOUSLY DEDICATED AND/OR USED		NET ACRES	REMAINDER ACRES	EASEMENTS		PERMANENT TAX NUMBER	PROPERTY ACQUIRED BY	
			ACRES	SQ. FT.	ACRES	SQ. FT.			ACRES	SQ. FT.			PE = PERMANENT ACRES
8021081	DEM FIRE PROTECTION DISTRICT WARRANTY DEED BOOK 861, PAGE 251 TITLE REPORT NO. JE-563	30.0163	.0678	2,953	0.0622	2,709	0.0056	244	29.9485	N/A	N/A	42-01-006-004-10	

STATE OF ILLINOIS)
COUNTY OF)

I, RICHARD L. LEACH, AN ILLINOIS PROFESSIONAL LAND SURVEYOR, STATE THAT I HAVE SURVEYED THE PLAT OF HIGHWAY SHOWN HEREON AND THAT THIS PROFESSIONAL SERVICE CONFORMS TO THE CURRENT ILLINOIS MINIMUM STANDARDS FOR A BOUNDARY SURVEY FOR THE PROPOSED PARCEL(S) TO BE ACQUIRED BY THE STATE OF ILLINOIS, DEPARTMENT OF TRANSPORTATION, SHOWN HEREON.

DATED 7-30-2010
Richard L. Leach
RICHARD L. LEACH, PLS NO. 35-003234
LICENSE EXPIRATION DATE: 11/30/2010

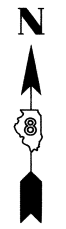


POEPPING, STONE, BACH AND ASSOCIATES
100 SOUTH 54TH ST. P.O. BOX 709
QUINCY, IL 62306 PHONE NO. 217-223-4605
IL DESIGN FIRM NO. 184-000493

ILLINOIS DEPARTMENT OF TRANSPORTATION
PLAT OF HIGHWAYS
FAS ROUTE 752 (IL 3)
SECTION 101-2RS-1
JERSEY COUNTY
JOB NO. R-98-021-00
STATION 233+74.93 TO STATION 260+52.91
SCALE: 1" = 100'
SHEET 31 OF 69

F.A.S. RTE.	SECTION	COUNTY	TOTAL SHEETS	SHEET NO.
752	101-2RS-1	JERSEY	438	149

COMPLETION DATE OF FIELD WORK PERFORMED
LAND SURVEY: DEC. 2008 ROW STAKING: APRIL 2010
CONTRACT NO. 76789
FED. ROAD DIST. NO. - ILLINOIS FED. AID PROJECT



SPACE RESERVED FOR RECORDING OFFICER

SEE LEGEND SHEET 2

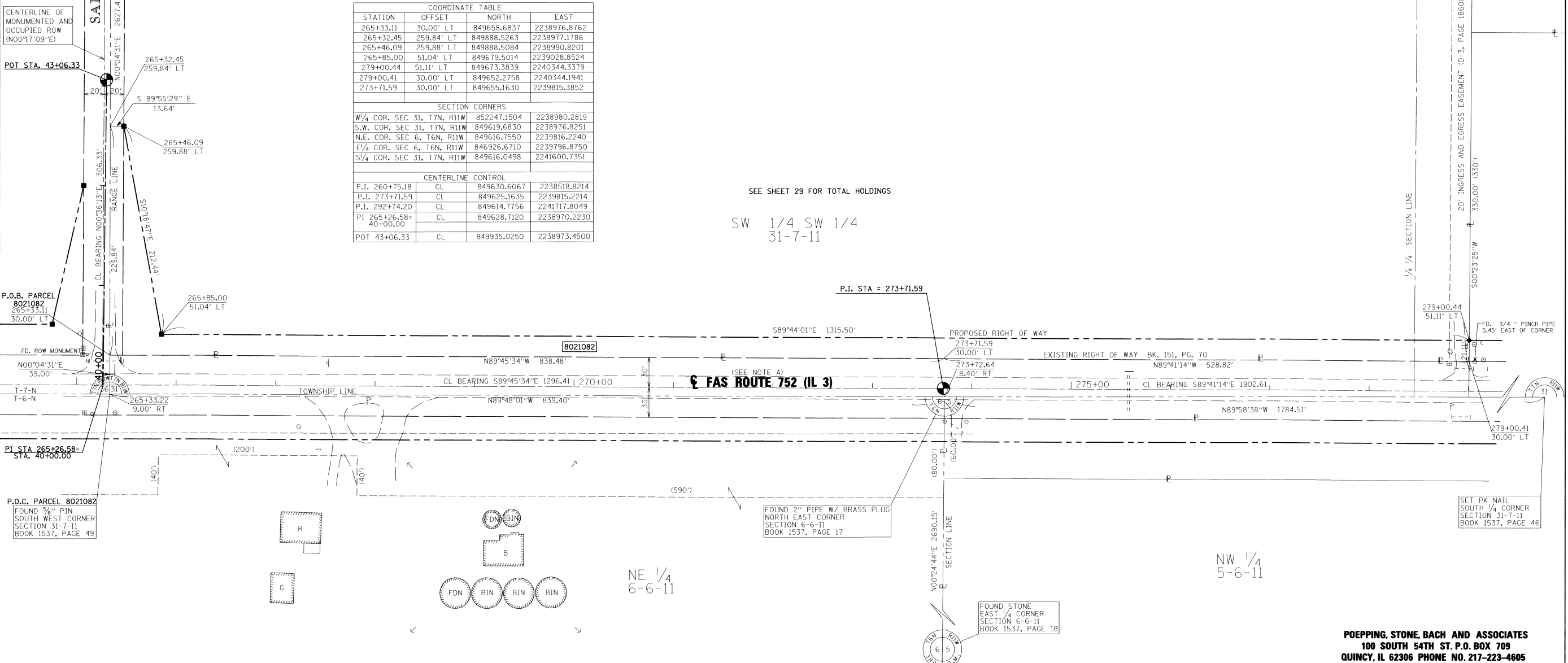
SALEM ROAD
R-12-W
R-11-W
SET 5/8" PIN W/CAP
WEST 1/4 CORNER
SECTION 31-7-11
BOOK 1537, PAGE 50

SEE BASIS OF COORDINATES AND BEARINGS STATEMENT ON SHEET 2

COORDINATE TABLE			
STATION	OFFSET	NORTH	EAST
265+33.11	30.00' LT	849658.6837	2238976.8762
265+32.45	259.84' LT	849888.5263	2238977.1786
265+46.09	259.88' LT	849888.5084	2238990.8201
265+85.00	51.04' LT	849679.5014	2239028.8524
279+00.44	51.11' LT	849673.3839	2240344.3379
279+00.41	30.00' LT	849652.2758	2240344.1941
273+71.59	30.00' LT	849655.1630	2239815.3852
SECTION CORNERS			
W/4 COR. SEC 31, T7N, R11W		852247.1504	2238980.2819
S.W. COR. SEC 31, T7N, R11W		849619.6830	2238976.8251
N.E. COR. SEC 6, T6N, R11W		849616.7550	2239816.2240
E/4 COR. SEC 6, T6N, R11W		846926.6710	2239796.8750
S/4 COR. SEC 31, T7N, R11W		849616.0498	2241600.7351
CENTERLINE CONTROL			
P.I. 260+75.18	CL	849630.6067	2238518.8214
P.I. 273+71.59	CL	849625.1635	2239815.2214
P.I. 292+74.20	CL	849614.7756	224117.8049
PI 265+26.58=40+00.00	CL	849628.7120	2238970.2230
POT 43+06.33	CL	849935.0250	2238973.4500

SEE SHEET 29 FOR TOTAL HOLDINGS

SW 1/4 SW 1/4
31-7-11



NOTE: A
PROPOSED CENTERLINE OF CONSTRUCTION =
EXISTING CENTERLINE OF RIGHT-OF-WAY
AND PAVEMENT
* SEE TOTAL HOLDING AREA
SOURCE TABLE ON SHEET 2

STATE OF ILLINOIS)
COUNTY OF) SS

I, RICHARD L. LEACH, AN ILLINOIS PROFESSIONAL LAND SURVEYOR,
STATE THAT I HAVE SURVEYED THE PLAT OF HIGHWAY SHOWN HEREON AND THAT THIS
PROFESSIONAL SERVICE CONFORMS TO THE CURRENT ILLINOIS MINIMUM STANDARDS FOR
A BOUNDARY SURVEY FOR THE PROPOSED PARCEL(S) TO BE ACQUIRED BY THE STATE OF
ILLINOIS, DEPARTMENT OF TRANSPORTATION, SHOWN HEREON.

DATED 7-30-2010
Richard L. Leach
RICHARD L. LEACH, PLS NO. 35-003234
LICENSE EXPIRATION DATE: 11/30/2010



POEPPING, STONE, BACH AND ASSOCIATES
100 SOUTH 54TH ST. P.O. BOX 709
QUINCY, IL 62306 PHONE NO. 217-223-4605
IL DESIGN FIRM NO. 184-000493


ILLINOIS DEPARTMENT OF TRANSPORTATION
PLAT OF HIGHWAYS
FAS ROUTE 752 (IL 3)
SECTION 101-2RS-1
JERSEY COUNTY
JOB NO. R-98-021-00
STATION 265+32.45 TO STATION 279+00.44
SCALE: 1" = 50'
SHEET 32 OF 69

PARCEL NO.	OWNER	TOTAL HOLDING	FEE SIMPLE ACQUISITION						REMAINDER	EASEMENTS		PERMANENT TAX NUMBER	PROPERTY ACQUIRED BY
			GROSS		PREVIOUSLY DEDICATED AND/OR USED		NET			PE = PERMANENT	TE = TEMPORARY		
			ACRES	SQ. FT.	ACRES	SQ. FT.	ACRES	SQ. FT.		ACRES	SQ. FT.		
8021082	BARBARA J. RICHARDSON AND ROBERT A. RICHARDSON, HER HUSBAND, AS JOINT TENANTS UNDIVIDED 1/2 INTEREST AND SHARON M. HAUSAFUS AS TRUSTEE OF SHARON M. HAUSAFUS REVOCABLE TRUST, DATED OCTOBER 8, 2003, UNDIVIDED 1/2 INTEREST, QUIT CLAIM DEED, BOOK 713, PAGE 341 & BOOK 1160, PAGE 258 TITLE REPORT NO. JE-598	59,2816	0,8126	35,399	0,0698	3,039	0,7428	32,360	58,4690	N/A	N/A	42-05-031-010-00	

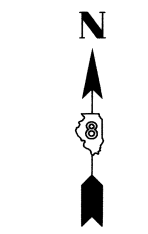
F.A.S. RTE.	SECTION	COUNTY	TOTAL SHEETS	SHEET NO.
752	101-2RS-1	JERSEY	438	150

CONTRACT NO. 76789
FED. ROAD DIST. NO. - ILLINOIS FED. AID PROJECT

PART OF THE N.E. 1/4 OF SECTION 6, T6N, R11W, OF THE 3RD PM, JERSEY COUNTY, ILLINOIS



SPACE RESERVED FOR RECORDING OFFICER



SEE LEGEND SHEET 2

TOTAL HOLDING
PARCEL 8021075
DEM FIRE PROTECTION DISTRICT
WARRANTY DEED BOOK 861, PAGE 251
TITLE REPORT NO. JE-563
(SEE SHEET 31)

NW 1/4, NE 1/4
6-6-11

TOTAL HOLDING
PARCEL 8021083
HARRY E. NELSON
WARRANTY DEED CABINET D, DRAWER 9, PAGE 2230
TITLE REPORT NO. JE-781
(SEE SHEET 33)

NE 1/4, NE 1/4
6-6-11

POEPPING, STONE, BACH AND ASSOCIATES
100 SOUTH 54TH ST. P.O. BOX 709
QUINCY, IL 62306 PHONE NO. 217-223-4605
IL DESIGN FIRM NO. 184-000493

ILLINOIS DEPARTMENT OF TRANSPORTATION
PLAT OF HIGHWAYS
FAS ROUTE 752 (IL 3)
SECTION 101-2RS-1
JERSEY COUNTY
JOB NO. R-98-021-00
TOTAL HOLDINGS

STATION 247+33.37 TO STATION 273+72.64
SCALE: 1"=100' SHEET 34 OF 69

ILLINOIS DEPARTMENT OF TRANSPORTATION
DIVISION OF HIGHWAYS/REGION 5/DISTRICT 8
1102 EASTPORT PLAZA DRIVE
COLLINSVILLE, ILLINOIS 62234-6198

F.A.S. RTE.	SECTION	COUNTY	TOTAL SHEETS	SHEET NO.
752	101-2RS-1	JERSEY	438	152
			CONTRACT NO. 76789	

STATE OF ILLINOIS)
COUNTY OF) SS
I, RICHARD L. LEACH, AN ILLINOIS PROFESSIONAL LAND SURVEYOR,
STATE THAT I HAVE SURVEYED THE PLAT OF HIGHWAY SHOWN HEREON AND THAT THIS
PROFESSIONAL SERVICE CONFORMS TO THE CURRENT ILLINOIS MINIMUM STANDARDS FOR
A BOUNDARY SURVEY FOR THE PROPOSED PARCEL(S) TO BE ACQUIRED BY THE STATE OF
ILLINOIS, DEPARTMENT OF TRANSPORTATION, SHOWN HEREON.
DATED 7-30-2010
Richard L. Leach
RICHARD L. LEACH, PLS NO. 35-003234
LICENSE EXPIRATION DATE: 11/30/2010



FOUND STONE
EAST 1/4 CORNER
SECTION 6-6-11
BOOK 1537, PAGE 18

SET 5/8" PIN W/CAP
CENTER
SECTION 6-6-11
BOOK 1537, PAGE 19

COMPLETION DATE OF FIELD WORK PERFORMED	
LAND SURVEY: DEC. 2008	ROW STAKING: APRIL 2010

FED. ROAD DIST. NO. ILLINOIS FED. AID PROJECT

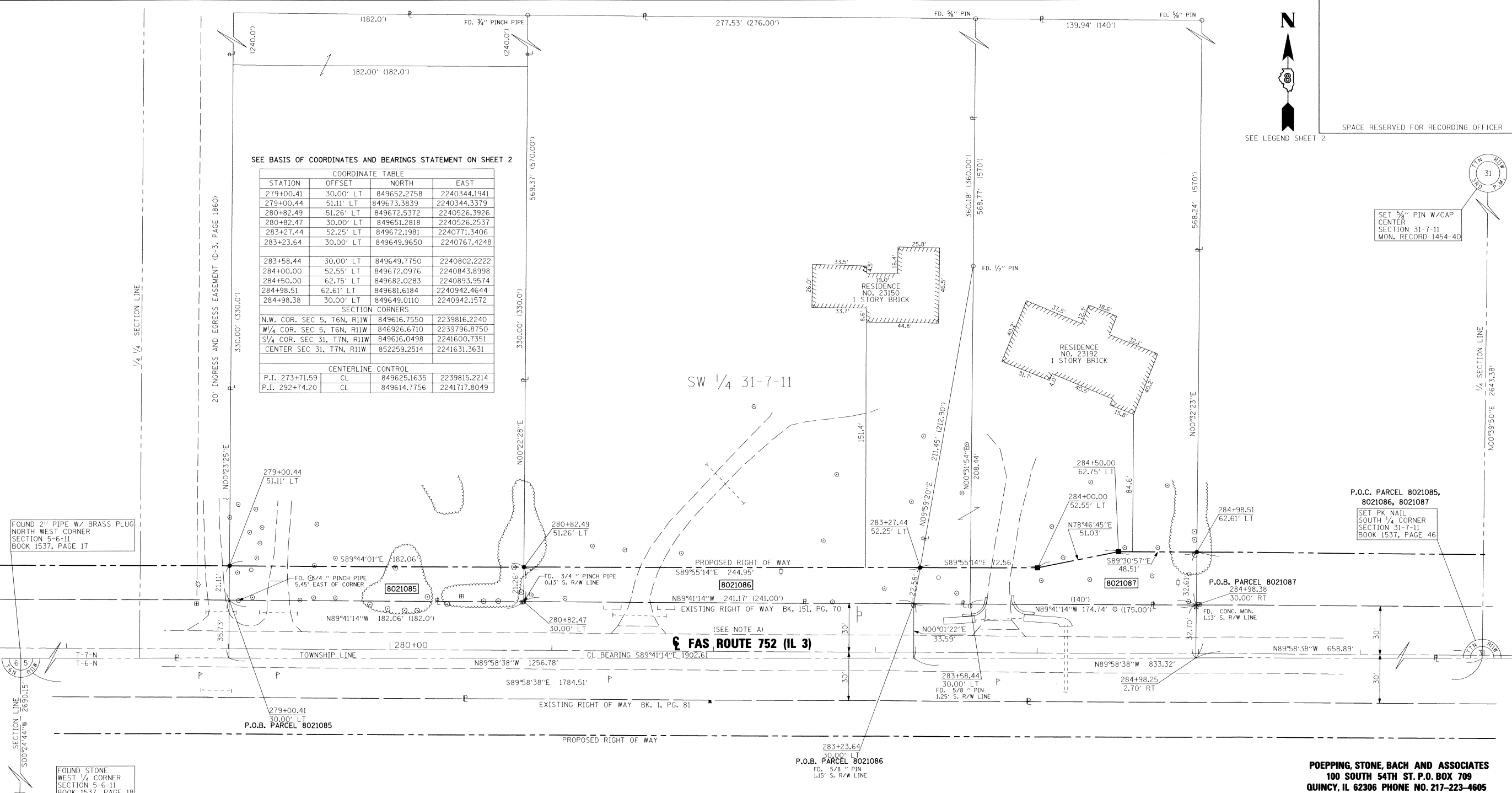
PART OF THE S.W. 1/4 OF SECTION 31, T7N, R11W, OF THE 3RD PM, JERSEY COUNTY, ILLINOIS

SPACE RESERVED FOR RECORDING OFFICER

SEE LEGEND SHEET 2

SEE BASIS OF COORDINATES AND BEARINGS STATEMENT ON SHEET 2

COORDINATE TABLE			
STATION	OFFSET	NORTH	EAST
279+00.41	30.00' LT	849652.2758	2240344.1941
279+00.44	51.11' LT	849673.3839	2240344.3379
280+82.49	51.26' LT	849672.5372	2240526.3926
280+82.47	30.00' LT	849651.2818	2240526.2537
283+27.44	52.25' LT	849672.1981	2240771.3406
283+23.64	30.00' LT	849649.9650	2240767.4248
283+58.44	30.00' LT	849649.7750	2240802.2222
284+00.00	52.55' LT	849672.0976	2240843.8998
284+50.00	62.75' LT	849682.0283	2240893.9574
284+98.51	62.61' LT	849681.6184	2240942.4644
284+98.38	30.00' LT	849649.0110	2240942.1572
SECTION CORNERS			
N.W. COR. SEC 5, T6N, R11W		849616.7550	2239816.2240
W/4 COR. SEC 5, T6N, R11W		849626.6710	2239796.8750
S/4 COR. SEC 31, T7N, R11W		849616.0498	2241600.7351
CENTER SEC 31, T7N, R11W		852259.2514	2241631.3631
CENTERLINE CONTROL			
P.I. 273+71.59	CL	849625.1635	2239815.2214
P.I. 292+74.20	CL	849614.7756	2241717.8049



FOUND 2" PIPE W/ BRASS PLUG NORTH WEST CORNER SECTION 5-6-11 BOOK 1537, PAGE 17

FOUND STONE WEST 1/4 CORNER SECTION 5-6-11 BOOK 1537, PAGE 18

NOTE: A

* SEE TOTAL HOLDING AREA SOURCE TABLE ON SHEET 2

PROPOSED CENTERLINE OF CONSTRUCTION = EXISTING CENTERLINE OF RIGHT-OF-WAY AND PAVEMENT

PARCEL NO.	OWNER	TOTAL HOLDING ACRES	GROSS		PREVIOUSLY DEDICATED AND/OR USED		NET		REMAINDER ACRES	EASEMENTS		PERMANENT TAX NUMBER	PROPERTY ACQUIRED BY
			ACRES	SQ. FT.	ACRES	SQ. FT.	ACRES	SQ. FT.		ACRES	SO. FT.		
8021085	STEPHEN D. LINE AND PAMELA S. LINE, HUSBAND AND WIFE, AS TENANTS IN COMMON WARRANTY DEED BOOK 984, PAGE 325 TITLE REPORT NO. JE-1117	2.3788	0.0885	3,856	N/A	N/A	0.0885	3,856	2.2903	N/A	N/A	42-05-241-004-00(P)	
8021086	DENNIS SHAW AND MARY SHAW, HUSBAND AND WIFE, AS JOINT TENANTS WARRANTY DEED, BK. 1139, PG. 22 TITLE REPORT NO. JE-909	3.531	0.1214	5,287	N/A	N/A	0.1214	5,287	3.4096	N/A	N/A	42-05-241-003-00	
8021087	DELORES A. BURGER, A SINGLE PERSON WARRANTY DEED, CABINET D DRAWER 6, PAGE 2089 TITLE REPORT NO. JE-1093	1.9099	0.1064	4,634	N/A	N/A	0.1064	4,634	1.8035	N/A	N/A	42-05-241-005-00	

STATE OF ILLINOIS)
 COUNTY OF)

I, RICHARD L. LEACH, AN ILLINOIS PROFESSIONAL LAND SURVEYOR, STATE THAT I HAVE SURVEYED THE PLAT OF HIGHWAY SHOWN HEREON AND THAT THIS PROFESSIONAL SERVICE CONFORMS TO THE CURRENT ILLINOIS MINIMUM STANDARDS FOR A BOUNDARY SURVEY FOR THE PROPOSED PARCEL(S) TO BE ACQUIRED BY THE STATE OF ILLINOIS, DEPARTMENT OF TRANSPORTATION, SHOWN HEREON.

DATED 1-30-2010
 Richard L. Leach
 RICHARD L. LEACH, PLS NO. 35-003234
 LICENSE EXPIRATION DATE: 11/30/2010



POEPPING, STONE, BACH AND ASSOCIATES
 100 SOUTH 54TH ST. P.O. BOX 709
 QUINCY, IL 62306 PHONE NO. 217-223-4605
 IL DESIGN FIRM NO. 184-000493

ILLINOIS DEPARTMENT OF TRANSPORTATION
 PLAT OF HIGHWAYS
 FAS ROUTE 752 (IL 3)
 SECTION 101-2RS-1
 JERSEY COUNTY
 JOB NO. R-98-021-00
 STATION 279+00.41 TO STATION 284+98.51

SCALE: 1" = 30'

SHEET 35 OF 69

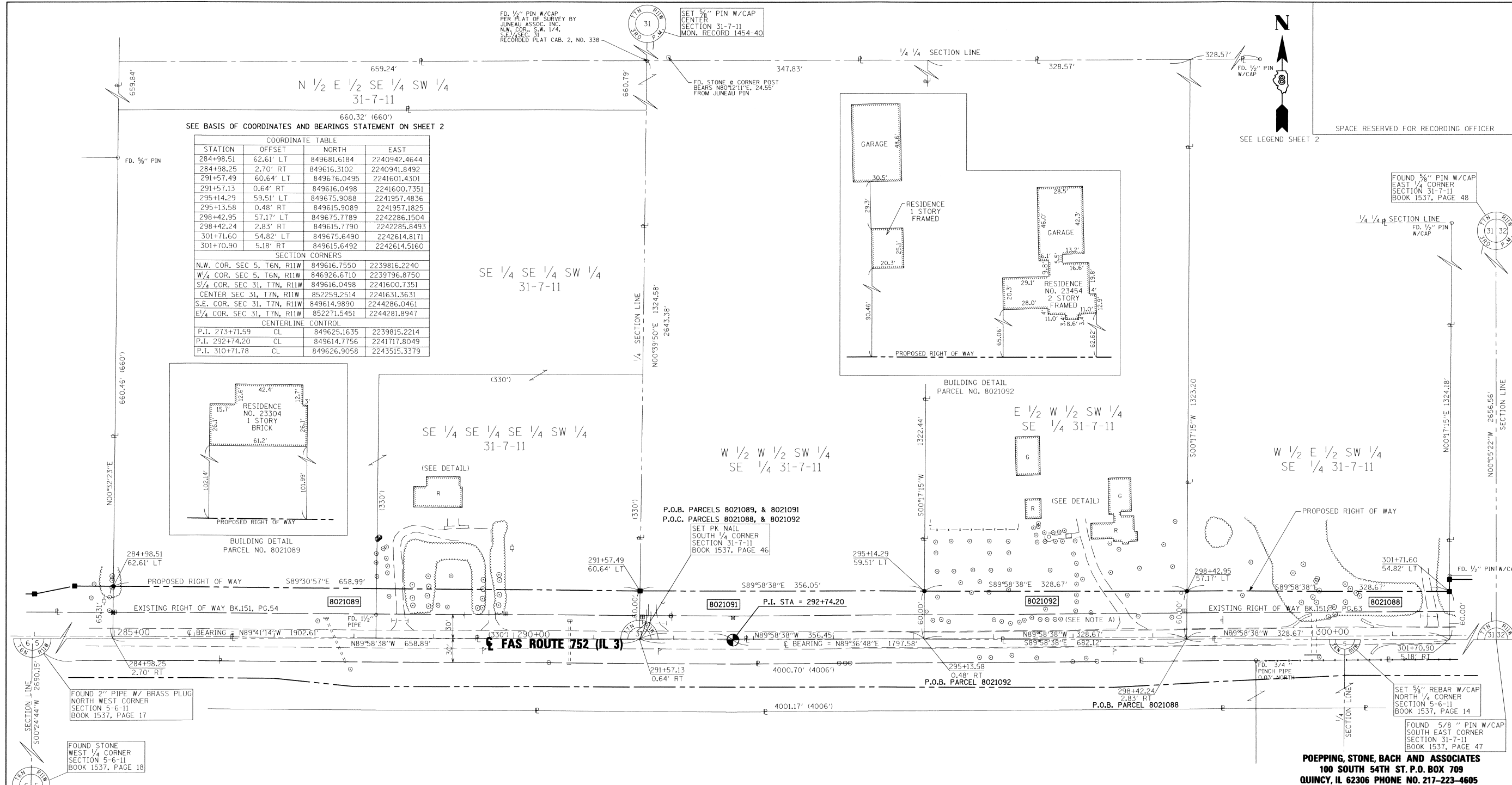
F.A.S. RTE.	SECTION	COUNTY	TOTAL SHEETS	SHEET NO.
752	101-2RS-1	JERSEY	438	153

CONTRACT NO. 76789

COMPLETION DATE OF FIELD WORK PERFORMED
 LAND SURVEY: DEC. 2008 ROW STAKING: APRIL 2010

FED. ROAD DIST. NO. - ILLINOIS FED. AID PROJECT

PART OF THE S.W. 1/4 & S.E. 1/4 OF SECTION 31, T7N, R11W, OF THE 3RD PM, JERSEY COUNTY, ILLINOIS



SEE BASIS OF COORDINATES AND BEARINGS STATEMENT ON SHEET 2

COORDINATE TABLE			
STATION	OFFSET	NORTH	EAST
284+98.51	62.61' LT	849616.6184	2240942.4644
284+98.25	2.70' RT	849616.3102	2240941.8492
291+57.49	60.64' LT	849676.0495	2241601.4301
291+57.13	0.64' RT	849616.0498	2241600.7351
295+14.29	59.51' LT	849675.9088	2241957.4836
295+13.58	0.48' RT	849615.9089	2241957.1825
298+42.95	57.17' LT	849675.7789	2242286.1504
298+42.24	2.83' RT	849615.7790	2242285.8493
301+71.60	54.82' LT	849675.6490	2242614.8171
301+70.90	5.18' RT	849615.6492	2242614.5160

SECTION CORNERS			
N.W. COR. SEC 5, T6N, R11W	849616.7550	2239816.2240	
W 1/4 COR. SEC 5, T6N, R11W	849616.6710	2239796.8750	
S 1/4 COR. SEC 31, T7N, R11W	849616.0498	2241600.7351	
CENTER SEC 31, T7N, R11W	852259.2514	2241631.3631	
S.E. COR. SEC 31, T7N, R11W	849614.9890	2242286.0461	
E 1/4 COR. SEC 31, T7N, R11W	852271.5451	2242428.8947	

CENTERLINE CONTROL			
P.I. 273+71.59	CL	849625.1635	2239815.2214
P.I. 292+74.20	CL	849614.7756	2241717.8049
P.I. 310+71.78	CL	849626.9058	2243515.3379

NOTE: A
 * SEE TOTAL HOLDING AREA SOURCE TABLE ON SHEET 2

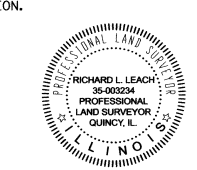
PROPOSED CENTERLINE OF CONSTRUCTION = EXISTING CENTERLINE OF RIGHT-OF-WAY AND PAVEMENT

PARCEL NO.	OWNER	TOTAL HOLDING ACRES	FEE SIMPLE ACQUISITION				REMAINDER ACRES	EASEMENTS		PERMANENT TAX NUMBER	PROPERTY ACQUIRED BY		
			GROSS		PREVIOUSLY DEDICATED AND/OR USED			NET ACRES	EASEMENT PURPOSE				
			ACRES	SQ. FT.	ACRES	SQ. FT.							
8021088	NATHAN G. WILLIAMS AND MICHELLE JOHNSON, AS JOINT TENANTS WARRANTY DEED, BK. 1588, PG. 275 TITLE REPORT NO. JE-1134	9.9867	0.4527	19,720	0.2566	11,177	0.1961	8,543	9.5340	N/A	N/A	42-05-031-012-00(p+)	
8021089	DELBERT PAUL NOBLE AND EDYTHE E. NOBLE IN JOINT TENANCY WARRANTY DEED, BK. 1501, PG. 26 & BK. 1501, PG. 28 TITLE REPORT NO. JE-1125 & JE-1136	10.0029	0.9479	41,287	0.4694	20,448	0.4785	20,839	9.0550	N/A	N/A	42-05-031-008-00 42-05-241-002-00	
8021091	DORIS E. WEDDING WARRANTY DEED, BK. 256, PG. 103 TITLE REPORT NO. JE-1118	20.6886	0.4907	21,375	0.2454	10,688	0.2453	10,687	20.1979	N/A	N/A	42-05-031-007-00	
8021092	GARY WILLIAMS AND SHERRY WILLIAMS, HUSBAND AND WIFE AS TENANTS BY THE ENTIRETY WARRANTY DEED, BK. 1175, PG. 248 TITLE REPORT NO. JE-1128	9.9806	0.4527	19,720	0.2389	10,405	0.2138	9,315	9.5279	N/A	N/A	42-05-031-012-00(p+)	

STATE OF ILLINOIS)
) SS
 COUNTY OF)

I, RICHARD L. LEACH, AN ILLINOIS PROFESSIONAL LAND SURVEYOR, STATE THAT I HAVE SURVEYED THE PLAT OF HIGHWAY SHOWN HEREON AND THAT THIS PROFESSIONAL SERVICE CONFORMS TO THE CURRENT ILLINOIS MINIMUM STANDARDS FOR A BOUNDARY SURVEY FOR THE PROPOSED PARCEL(S) TO BE ACQUIRED BY THE STATE OF ILLINOIS, DEPARTMENT OF TRANSPORTATION, SHOWN HEREON.

DATED 7-30-2010
Richard L. Leach
 RICHARD L. LEACH, PLS NO. 35-003234
 LICENSE EXPIRATION DATE: 11/30/2010



POEPPING, STONE, BACH AND ASSOCIATES
 100 SOUTH 54TH ST. P.O. BOX 709
 QUINCY, IL 62306 PHONE NO. 217-223-4605
 IL DESIGN FIRM NO. 184-000493


ILLINOIS DEPARTMENT OF TRANSPORTATION
 PLAT OF HIGHWAYS
 FAS ROUTE 752 (IL 3)
 SECTION 101-2RS-1
 JERSEY COUNTY
 JOB NO. R-98-021-00
 STATION 284+98.25 TO STATION 301+71.60

60' 0 60' 120'
 SCALE: 1" = 60' SHEET 36 OF 69

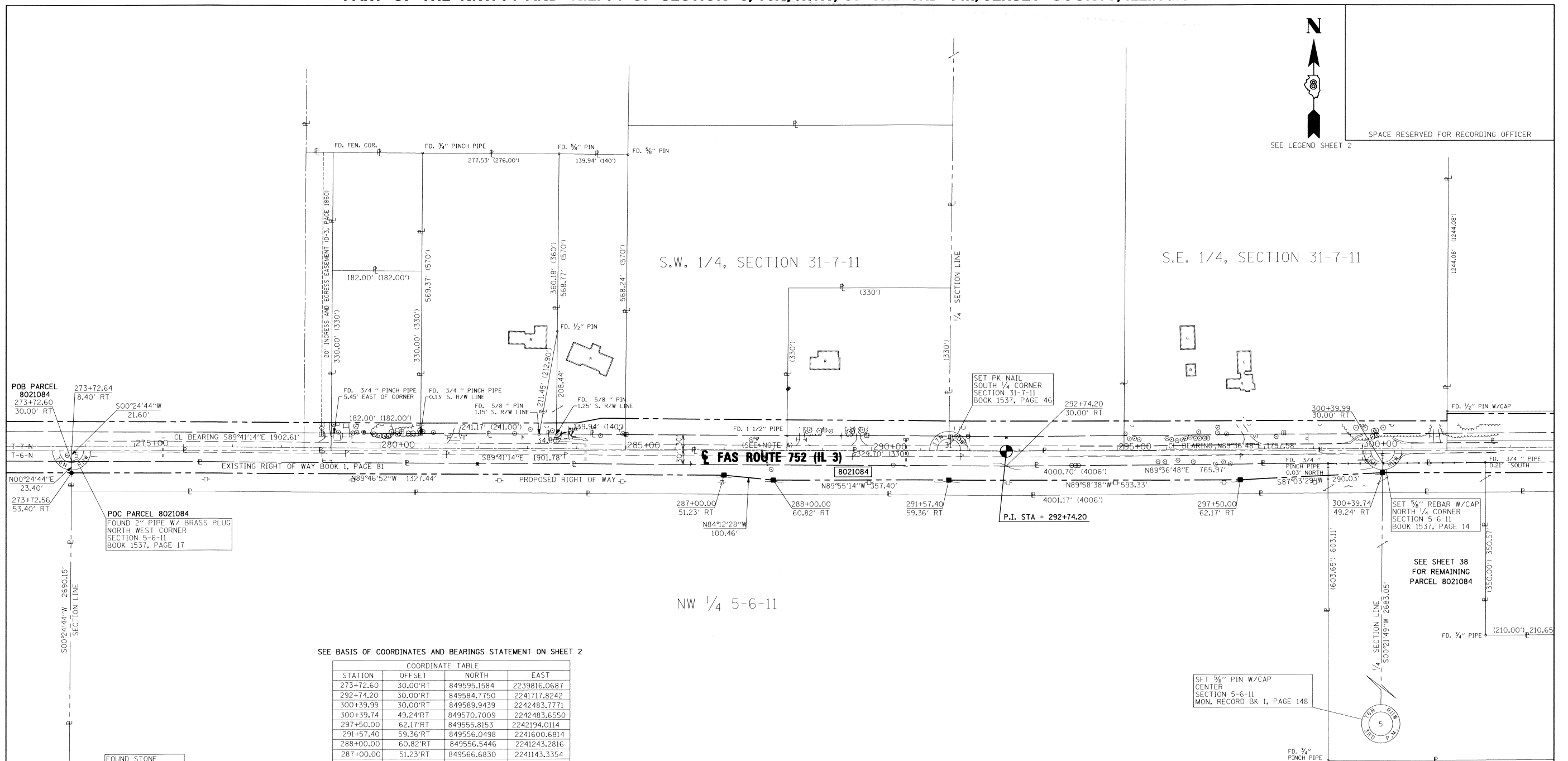
ILLINOIS DEPARTMENT OF TRANSPORTATION
 DIVISION OF HIGHWAYS/REGION 5/DISTRICT 8
 1102 EASTPORT PLAZA DRIVE
 COLLINGSVILLE, ILLINOIS 62234-6198

F.A.S. RTE.	SECTION	COUNTY	TOTAL SHEETS	SHEET NO.
752	101-2RS-1	JERSEY	438	154

COMPLETION DATE OF FIELD WORK PERFORMED _____
 LAND SURVEY: _____ ROW STAKING: _____
 FED. ROAD DIST. NO. - [ILLINOIS] FED. AID PROJECT _____ CONTRACT NO. 76789



SPACE RESERVED FOR RECORDING OFFICER



SEE BASIS OF COORDINATES AND BEARINGS STATEMENT ON SHEET 2

COORDINATE TABLE			
STATION	OFFSET	NORTH	EAST
273+72.60	30.00'RT	849595.1584	2239816.0687
292+74.20	30.00'RT	849584.7750	2241717.8242
300+39.99	30.00'RT	849589.9439	2242483.7771
300+39.74	49.24'RT	849570.7009	2242483.6550
297+50.00	62.17'RT	849555.8153	2242194.0114
291+57.40	59.36'RT	849556.0498	2241600.6814
288+00.00	60.82'RT	849556.5446	2241243.2816
287+00.00	51.23'RT	849566.6830	2241143.3354
273+72.56	53.40'RT	849571.7559	2239815.9003
SECTION CORNERS			
S/4 COR. SEC 31, T7N, R11W		849616.0498	2241600.7351
CENTER SEC 31, T7N, R11W		852259.2514	2241631.3631
W/4 COR. SEC 5, T6N, R11W		846926.6710	2239796.8750
N.W. COR. SEC 5, T6N, R11W		849616.7550	2239816.2240
N/4 COR. SEC 5, T6N, R11W		849615.7008	2242483.9405
CENTER SEC 5, T6N, R11W		846932.7010	2242466.9191
CENTERLINE CONTROL			
P.I. 260+75.18	CL	849630.6067	2238518.8214
P.I. 273+71.59	CL	849625.1635	2239815.2214
P.I. 292+74.20	CL	849614.7756	2241717.8049
P.I. 310+71.78	CL	849626.9058	2243515.3379

NOTE: A
PROPOSED CENTERLINE OF CONSTRUCTION =
EXISTING CENTERLINE OF RIGHT-OF-WAY
AND PAVEMENT

* SEE TOTAL HOLDING AREA
SOURCE TABLE ON SHEET 2

PARCEL NO.	OWNER	TOTAL HOLDING ACRES	GROSS		PREVIOUSLY DEDICATED AND/OR USED		NET		REMAINDER ACRES	EASEMENTS		PERMANENT TAX NUMBER	PROPERTY ACQUIRED BY
			ACRES	SO. FT.	ACRES	SO. FT.	ACRES	SO. FT.		PE = PERMANENT ACRES	TE = TEMPORARY SO. FT.		
8021084	CENTRAL ILLINOIS PUBLIC SERVICE COMPANY MISCELLANEOUS DEED RECORD BOOK 185, PAGE 350 TITLE REPORT NO. JE-989	5.5109	2.3801	103,676	N/A	N/A	2.3801	103,676	3.1308	N/A	N/A	42-01-085-001-00 42-01-085-002-00(p1)	

STATE OF ILLINOIS)
COUNTY OF)

I, RICHARD L. LEACH, AN ILLINOIS PROFESSIONAL LAND SURVEYOR,
STATE THAT I HAVE SURVEYED THE PLAT OF HIGHWAY SHOWN HEREON AND THAT THIS
PROFESSIONAL SERVICE CONFORMS TO THE CURRENT ILLINOIS MINIMUM STANDARDS FOR
A BOUNDARY SURVEY FOR THE PROPOSED PARCEL(S) TO BE ACQUIRED BY THE STATE OF
ILLINOIS, DEPARTMENT OF TRANSPORTATION, SHOWN HEREON.

DATED 7-30-2010
Richard L. Leach
RICHARD L. LEACH, PLS NO. 35-003234
LICENSE EXPIRATION DATE: 11/30/2010



POEPPING, STONE, BACH AND ASSOCIATES
100 SOUTH 54TH ST. P.O. BOX 709
QUINCY, IL 62306 PHONE NO. 217-223-4605
IL DESIGN FIRM NO. 184-000493

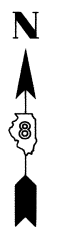
ILLINOIS DEPARTMENT OF TRANSPORTATION
PLAT OF HIGHWAYS
FAS ROUTE 752 (IL 3)
SECTION 101-2RS-1
JERSEY COUNTY
JOB NO. R-98-021-00
STATION 273+72.56 TO STATION 300+39.99
SCALE: 1" = 100'
SHEET 37 OF 69

F.A.S. RTE.	SECTION	COUNTY	TOTAL SHEETS	SHEET NO.
752	101-2RS-1	JERSEY	438	155

CONTRACT NO. 76789
FED. ROAD DIST. NO. - ILLINOIS FED. AID PROJECT

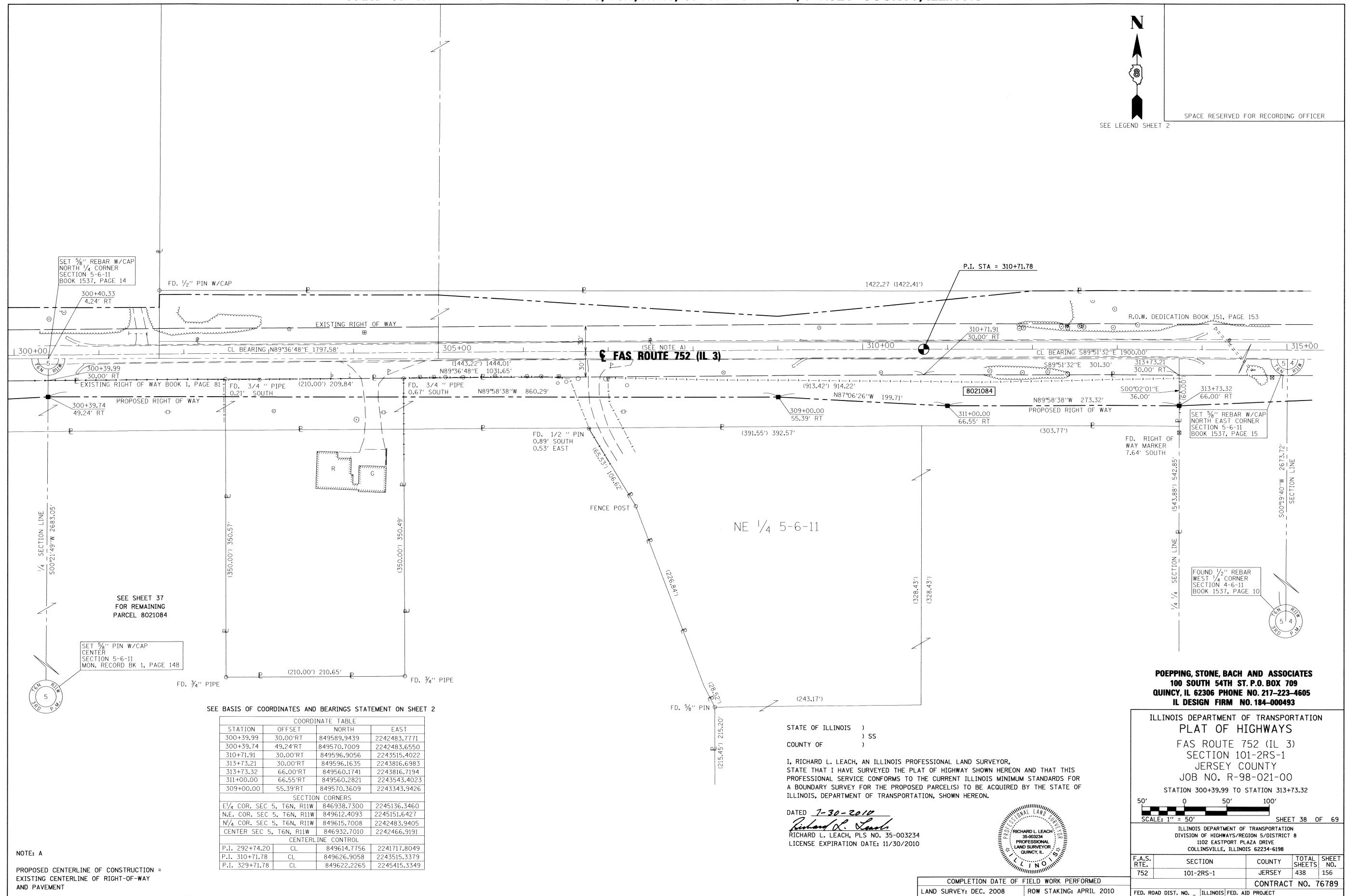
COMPLETION DATE OF FIELD WORK PERFORMED
LAND SURVEY: DEC. 2008 ROW STAKING: APRIL 2010

PART OF THE N.E. 1/4 OF SECTION 5, T6N, R11W, OF THE 3RD PM, JERSEY COUNTY, ILLINOIS



SPACE RESERVED FOR RECORDING OFFICER

SEE LEGEND SHEET 2



SET 5/8" REBAR W/CAP NORTH 1/4 CORNER SECTION 5-6-11 BOOK 1537, PAGE 14

EXISTING RIGHT OF WAY BOOK 1, PAGE 81

1/4 SECTION LINE
500'21.49" W 2683.05'

SEE SHEET 37 FOR REMAINING PARCEL 8021084

SET 5/8" PIN W/CAP CENTER SECTION 5-6-11 MON. RECORD BK 1, PAGE 148

FOUND 1/2" REBAR WEST 1/4 CORNER SECTION 4-6-11 BOOK 1537, PAGE 10



SEE BASIS OF COORDINATES AND BEARINGS STATEMENT ON SHEET 2

COORDINATE TABLE			
STATION	OFFSET	NORTH	EAST
300+39.99	30.00' RT	849589.9439	2242483.7771
300+39.74	49.24' RT	849570.7009	2242483.6550
310+71.91	30.00' RT	849596.9056	2243515.4022
313+73.21	30.00' RT	849596.1635	2243816.6983
313+73.32	66.00' RT	849560.1741	2243816.7194
311+00.00	66.55' RT	849560.2821	2243543.4023
309+00.00	55.39' RT	849570.3609	2243343.9426
SECTION CORNERS			
E 1/4 COR. SEC 5, T6N, R11W		846938.7300	2245136.3460
N.E. COR. SEC 5, T6N, R11W		849612.4093	2245151.6427
N 1/4 COR. SEC 5, T6N, R11W		849615.7008	2242483.9405
CENTER SEC 5, T6N, R11W		846932.7010	2242466.9191
CENTERLINE CONTROL			
P.I. 292+74.20	CL	849614.7756	2241717.8049
P.I. 310+71.78	CL	849626.9058	2243515.3379
P.I. 329+71.78	CL	849622.2265	2245415.3349

NOTE: A

PROPOSED CENTERLINE OF CONSTRUCTION =
EXISTING CENTERLINE OF RIGHT-OF-WAY
AND PAVEMENT

STATE OF ILLINOIS)
COUNTY OF) SS

I, RICHARD L. LEACH, AN ILLINOIS PROFESSIONAL LAND SURVEYOR, STATE THAT I HAVE SURVEYED THE PLAT OF HIGHWAY SHOWN HEREON AND THAT THIS PROFESSIONAL SERVICE CONFORMS TO THE CURRENT ILLINOIS MINIMUM STANDARDS FOR A BOUNDARY SURVEY FOR THE PROPOSED PARCEL(S) TO BE ACQUIRED BY THE STATE OF ILLINOIS, DEPARTMENT OF TRANSPORTATION, SHOWN HEREON.

DATED 7-30-2010
Richard L. Leach
RICHARD L. LEACH, PLS NO. 35-003234
LICENSE EXPIRATION DATE: 11/30/2010



POEPPING, STONE, BACH AND ASSOCIATES
100 SOUTH 54TH ST. P.O. BOX 709
QUINCY, IL 62306 PHONE NO. 217-223-4605
IL DESIGN FIRM NO. 184-000493

ILLINOIS DEPARTMENT OF TRANSPORTATION
PLAT OF HIGHWAYS
FAS ROUTE 752 (IL 3)
SECTION 101-2RS-1
JERSEY COUNTY
JOB NO. R-98-021-00
STATION 300+39.99 TO STATION 313+73.32
SCALE: 1" = 50'

ILLINOIS DEPARTMENT OF TRANSPORTATION
DIVISION OF HIGHWAYS/REGION 5/DISTRICT 8
1102 EASTPORT PLAZA DRIVE
COLLINGSVILLE, ILLINOIS 62234-6198

F.A.S. RTE.	SECTION	COUNTY	TOTAL SHEETS	SHEET NO.
752	101-2RS-1	JERSEY	438	156
CONTRACT NO. 76789				

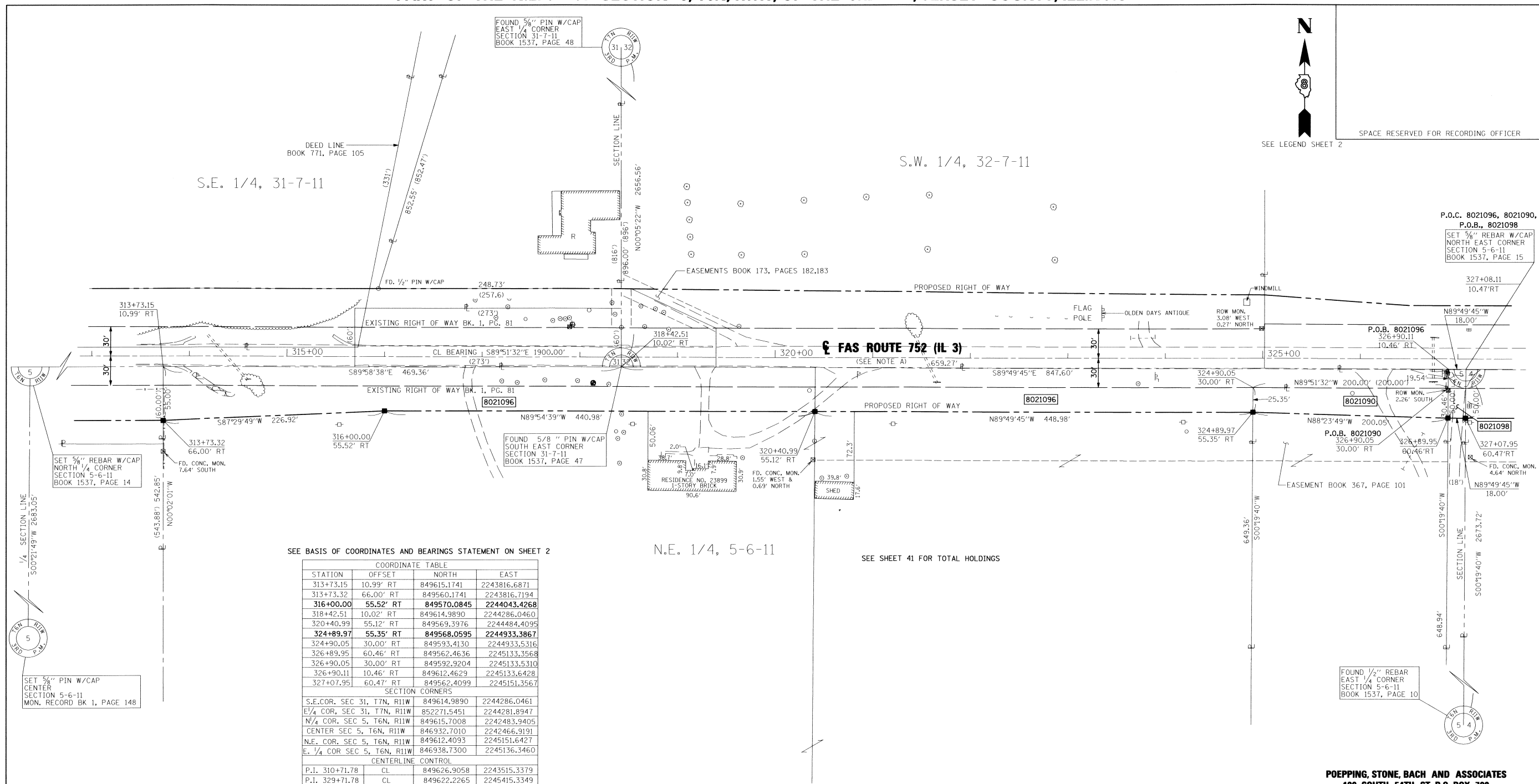
COMPLETION DATE OF FIELD WORK PERFORMED
LAND SURVEY: DEC. 2008 ROW STAKING: APRIL 2010

FED. ROAD DIST. NO. - ILLINOIS FED. AID PROJECT

PART OF THE N.E. 1/4 OF SECTION 5, T6N, R11W, OF THE 3RD PM, JERSEY COUNTY, ILLINOIS



SPACE RESERVED FOR RECORDING OFFICER



SEE BASIS OF COORDINATES AND BEARINGS STATEMENT ON SHEET 2

COORDINATE TABLE			
STATION	OFFSET	NORTH	EAST
313+73.15	10.99' RT	849615.1741	2243816.6871
313+73.32	66.00' RT	849560.1741	2243816.7194
316+00.00	55.52' RT	849570.0845	2244043.4268
318+42.51	10.02' RT	849614.9890	2244286.0460
320+40.99	55.12' RT	849569.3976	2244484.4095
324+89.97	55.35' RT	849568.0595	2244933.3867
324+90.05	30.00' RT	849593.4130	2244933.5316
326+89.95	60.46' RT	849562.4636	2245133.3568
326+90.05	30.00' RT	849592.9204	2245133.5310
326+90.11	10.46' RT	849612.4629	2245133.6428
327+07.95	60.47' RT	849562.4099	2245151.3567
SECTION CORNERS			
S.E. COR. SEC 31, T7N, R11W		849614.9890	2244286.0461
E 1/4 COR. SEC 31, T7N, R11W		852271.5451	2244281.8947
N 1/4 COR. SEC 5, T6N, R11W		849615.7008	2242483.9405
CENTER SEC 5, T6N, R11W		849632.7010	2242466.9191
N.E. COR. SEC 5, T6N, R11W		849612.4093	2245151.6427
E 1/4 COR. SEC 5, T6N, R11W		846938.7300	2245136.3460
CENTERLINE CONTROL			
P.I. 310+71.78	CL	849626.9058	2243515.3379
P.I. 329+71.78	CL	849622.2265	2245415.3349

NOTE: A
 PROPOSED CENTERLINE OF CONSTRUCTION =
 EXISTING CENTERLINE OF RIGHT-OF-WAY
 AND PAVEMENT

* SEE TOTAL HOLDING AREA
 SOURCE TABLE ON SHEET 2

PARCEL NO.	OWNER	TOTAL HOLDING ACRES	FEE SIMPLE ACQUISITION				REMAINDER ACRES	EASEMENTS		PERMANENT TAX NUMBER	PROPERTY ACQUIRED BY		
			GROSS ACRES	SO. FT.	PREVIOUSLY DEDICATED AND/OR USED ACRES	SO. FT.		NET ACRES	SO. FT.			PERMANENT ACRES	TEMPORARY SO. FT.
8021090	BRADLEY LEE NOBLE AND PENNY NOBLE, HIS WIFE AS JOINT TENANTS, QUITCLAIM DEED, BK. 568, PG. 40 TITLE REPORT NO. JE-996	2.9804	0.1281	5,581	N/A	N/A	0.1281	5,581	2.8523	N/A	N/A	42-01-085-012-60	
8021096	LOUIS L. NOBLE AND DORIS M. NOBLE, HUSBAND AND WIFE AS JOINT TENANTS, WARRANTY DEED, BK184, PG.555, BK.212, PG.423, BK.215, PG.398, QUITCLAIM DEED BK. 367, PG. 101, TITLE REPORT NO. JE-769	27.3896	1.2711	55,371	0.5946	25,900	0.6765	29,471	26.1185	N/A	N/A	42-01-005-002-00	
8021098	MORRIS JEAN KING, AS TO AN UNDIVIDED ONE-HALF INTEREST, AND WANJA JEAN KING, AS TO AN UNDIVIDED ONE-HALF INTEREST, AS TENANTS IN COMMON, WARRANTY, BK. 358, 182, & BK. 358, PG. 184 TITLE REPORT NO. JE-1073	1.1049	0.0207	900	0.0081	352	0.0126	548	1.0842	N/A	N/A	42-01-005-006-00 PT	

STATE OF ILLINOIS)
) SS
 COUNTY OF)

I, RICHARD L. LEACH, AN ILLINOIS PROFESSIONAL LAND SURVEYOR, STATE THAT I HAVE SURVEYED THE PLAT OF HIGHWAY SHOWN HEREON AND THAT THIS PROFESSIONAL SERVICE CONFORMS TO THE CURRENT ILLINOIS MINIMUM STANDARDS FOR A BOUNDARY SURVEY FOR THE PROPOSED PARCEL(S) TO BE ACQUIRED BY THE STATE OF ILLINOIS, DEPARTMENT OF TRANSPORTATION, SHOWN HEREON.

DATED 7-30-2010
Richard L. Leach
 RICHARD L. LEACH, PLS NO. 35-003234
 LICENSE EXPIRATION DATE: 11/30/2010



POEPPING, STONE, BACH AND ASSOCIATES
 100 SOUTH 54TH ST. P.O. BOX 709
 QUINCY, IL 62306 PHONE NO. 217-223-4605
 IL DESIGN FIRM NO. 184-000493

ILLINOIS DEPARTMENT OF TRANSPORTATION
 PLAT OF HIGHWAYS
 FAS ROUTE 752 (IL 3)
 SECTION 101-2RS-1
 JERSEY COUNTY
 JOB NO. R-98-021-00
 STATION 313+73.15 TO STATION 327+08.11

SCALE: 1" = 50'

SHEET 39 OF 69

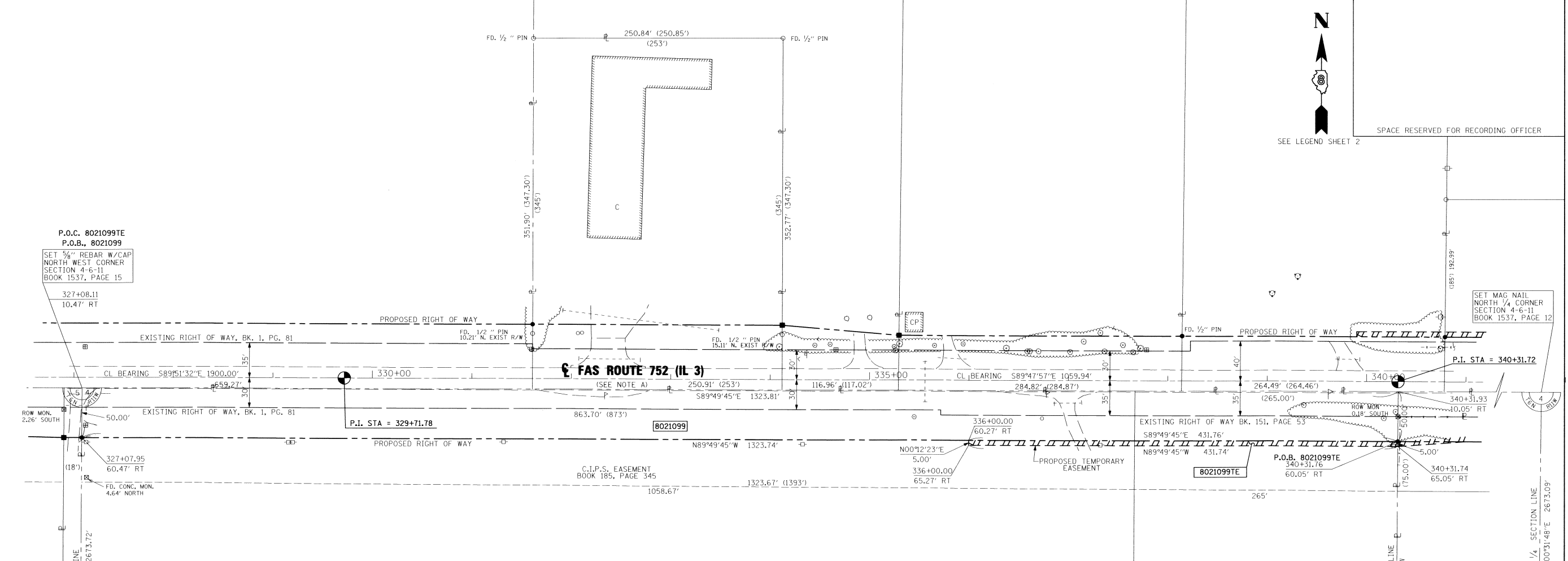

ILLINOIS DEPARTMENT OF TRANSPORTATION
 DIVISION OF HIGHWAYS/REGION 5/DISTRICT 8
 1102 EASTPORT PLAZA DRIVE
 COLLINGSVILLE, ILLINOIS 62234-6198

F.A.S. RTE.	SECTION	COUNTY	TOTAL SHEETS	SHEET NO.
752	101-2RS-1	JERSEY	438	157

CONTRACT NO. 76789

FED. ROAD DIST. NO. - ILLINOIS FED. AID PROJECT

PART OF THE N.W. 1/4 OF SECTION 4, T6N, R11W, OF THE 3RD PM, JERSEY COUNTY, ILLINOIS



P.O.C. 8021099TE
P.O.B., 8021099
SET 3/8" REBAR W/CAP
NORTH WEST CORNER
SECTION 4-6-11
BOOK 1537, PAGE 15

SET MAG NAIL
NORTH 1/4 CORNER
SECTION 4-6-11
BOOK 1537, PAGE 12

ROW MON.
2.26' SOUTH

FD. CONC. MON.
4.64' NORTH

FOUND 1/2" REBAR
WEST 1/4 CORNER
SECTION 4-6-11
BOOK 1537, PAGE 10

SEE BASIS OF COORDINATES AND BEARINGS STATEMENT ON SHEET 2

COORDINATE TABLE			
STATION	OFFSET	NORTH	EAST
327+08.11	10.47' RT	849612.4093	2245151.6427
340+31.93	10.05' RT	849608.4640	2246475.4475
340+31.76	60.05' RT	849558.4648	2246475.0925
327+07.95	60.47' RT	849562.4099	2245151.3567
SECTION CORNERS			
N.W. COR. SEC 4, T6N, R11W		849612.4093	2245151.6427
W. 1/4 COR SEC 4, T6N, R11W		846938.7300	2245136.3460
N. 1/4 COR SEC 4, T6N, R11W		849604.5125	2247801.3097
CENTER SEC 4, T6N, R11W		846931.5382	2247776.5843
CENTERLINE CONTROL			
P.I. 310+71.78	CL	849626.9058	2243515.3379
P.I. 329+71.78	CL	849622.2265	2245415.3349
P.I. 340+31.72	CL	849618.5109	2246475.2689

NW 1/4, 4-6-11

SEE SHEET 41 FOR TOTAL HOLDINGS

NOTE: A

PROPOSED CENTERLINE OF CONSTRUCTION =
EXISTING CENTERLINE OF RIGHT-OF-WAY
AND PAVEMENT

* SEE TOTAL HOLDING AREA
SOURCE TABLE ON SHEET 2

PARCEL NO.	OWNER	TOTAL HOLDING ACRES	FEE SIMPLE ACQUISITION				REMAINDER ACRES	EASEMENTS		PERMANENT TAX NUMBER	PROPERTY ACQUIRED BY		
			GROSS ACRES	SO. FT.	PREVIOUSLY DEDICATED ACRES	AND/OR USED SO. FT.		NET ACRES	SO. FT.			PE = PERMANENT ACRES	TE = TEMPORARY ACRES
8021099	RODNEY CROXFORD AS TRUSTEE UNDER TRUST AGREEMENT DATED OCTOBER 25, 1976 AND TRUST AGREEMENT DATED JUNE 22, 1976 KNOWN AS CROXFORD LAND TRUST WARRANTY DEED CABINET D DRAWER 5, PAGE 1621 WARRANTY DEED BOOK 87, PAGE 121 TITLE REPORT NO. JE-778, JE-779	89.7655	1.5195	66,189	0.6495	28,291	0.8700	37,898	88,2460	TE=0.0496	TE= 2,159	GRADING	42-01-074-002-00 42-01-004-001-00(p1)

STATE OF ILLINOIS)
COUNTY OF) SS

I, RICHARD L. LEACH, AN ILLINOIS PROFESSIONAL LAND SURVEYOR, STATE THAT I HAVE SURVEYED THE PLAT OF HIGHWAY SHOWN HEREON AND THAT THIS PROFESSIONAL SERVICE CONFORMS TO THE CURRENT ILLINOIS MINIMUM STANDARDS FOR A BOUNDARY SURVEY FOR THE PROPOSED PARCEL(S) TO BE ACQUIRED BY THE STATE OF ILLINOIS, DEPARTMENT OF TRANSPORTATION, SHOWN HEREON.

DATED 7-30-2010
Richard L. Leach
RICHARD L. LEACH, PLS NO. 35-003234
LICENSE EXPIRATION DATE: 11/30/2010



POEPPING, STONE, BACH AND ASSOCIATES
100 SOUTH 54TH ST. P.O. BOX 709
QUINCY, IL 62306 PHONE NO. 217-223-4605
IL DESIGN FIRM NO. 184-000493

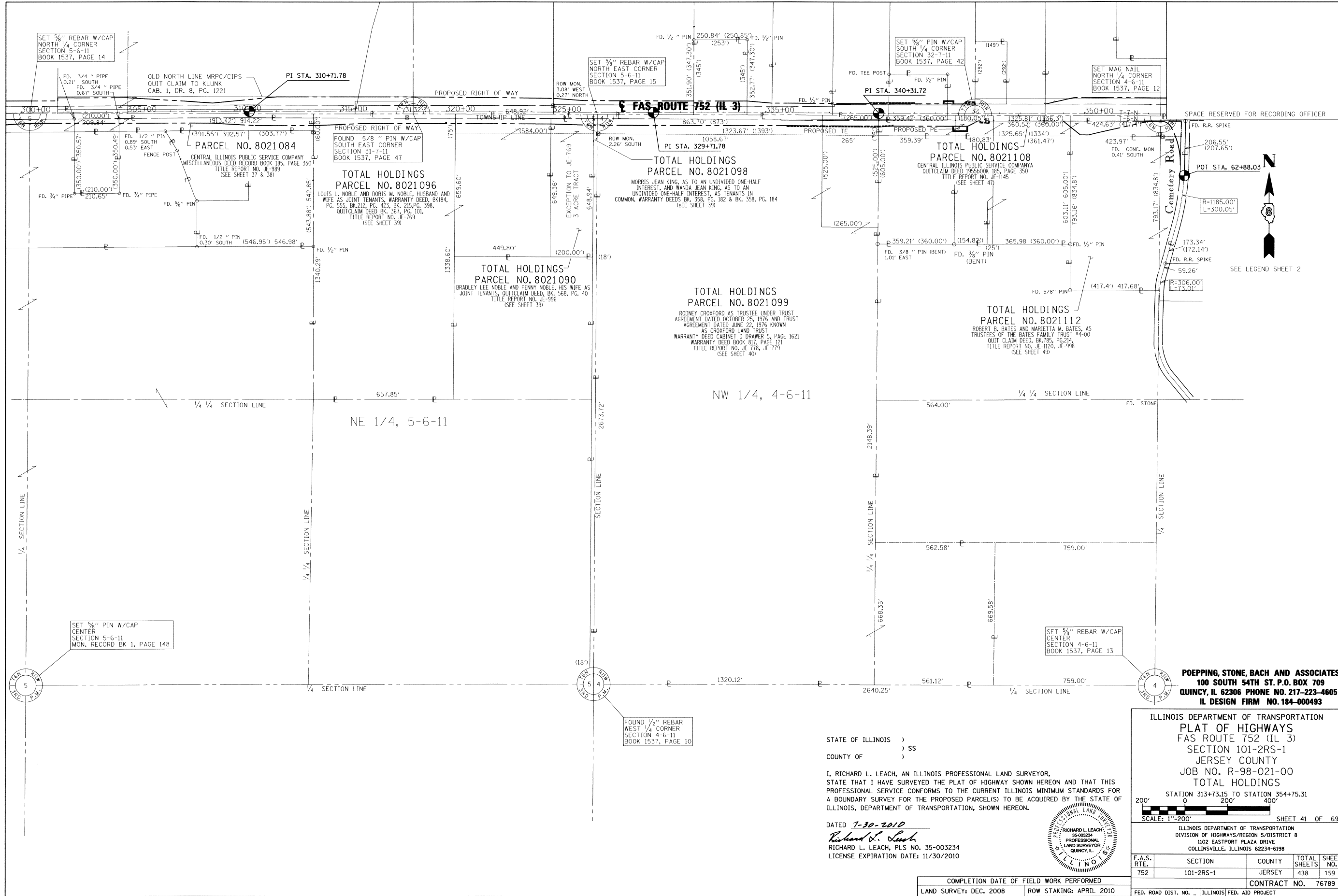
ILLINOIS DEPARTMENT OF TRANSPORTATION
PLAT OF HIGHWAYS
FAS ROUTE 752 (IL 3)
SECTION 101-2RS-1
JERSEY COUNTY
JOB NO. R-98-021-00
STATION 327+07.95 TO STATION 340+31.93
SCALE: 1" = 50'
SHEET 40 OF 69

F.A.S. RTE.	SECTION	COUNTY	TOTAL SHEETS	SHEET NO.
752	101-2RS-1	JERSEY	438	158

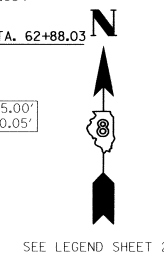
CONTRACT NO. 76789
FED. ROAD DIST. NO. - ILLINOIS FED. AID PROJECT

COMPLETION DATE OF FIELD WORK PERFORMED
LAND SURVEY: DEC. 2008
ROW STAKING: APRIL 2010

PART OF THE N.E. 1/4 OF SECTION 5, AND PART OF THE N.W. 1/4 OF SECTION 4, T6N, R11W, OF THE 3RD PM, JERSEY COUNTY, ILLINOIS



SPACE RESERVED FOR RECORDING OFFICER



POEPPING, STONE, BACH AND ASSOCIATES
 100 SOUTH 54TH ST. P.O. BOX 709
 QUINCY, IL 62306 PHONE NO. 217-223-4605
 IL DESIGN FIRM NO. 184-000493

ILLINOIS DEPARTMENT OF TRANSPORTATION
 PLAT OF HIGHWAYS
 FAS ROUTE 752 (IL 3)
 SECTION 101-2RS-1
 JERSEY COUNTY
 JOB NO. R-98-021-00
 TOTAL HOLDINGS
 STATION 313+73.15 TO STATION 354+75.31
 SCALE: 1"=200' SHEET 41 OF 69

ILLINOIS DEPARTMENT OF TRANSPORTATION
 DIVISION OF HIGHWAYS/REGION 5/DISTRICT 8
 1102 EASTPORT PLAZA DRIVE
 COLLINSVILLE, ILLINOIS 62234-6198

F.A.S. RTE.	SECTION	COUNTY	TOTAL SHEETS	SHEET NO.
752	101-2RS-1	JERSEY	438	159

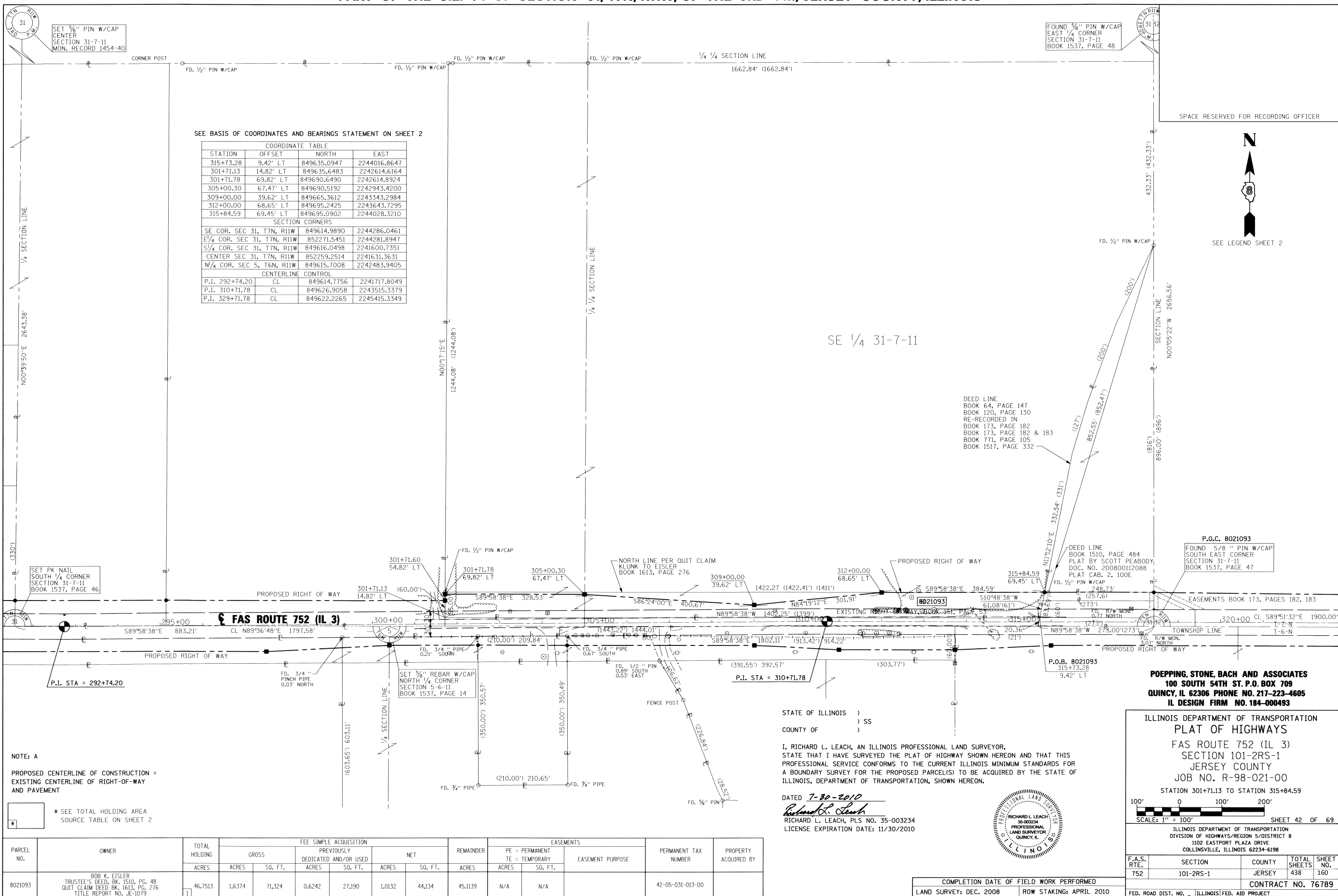
CONTRACT NO. 76789

STATE OF ILLINOIS)
) SS
 COUNTY OF)
 I, RICHARD L. LEACH, AN ILLINOIS PROFESSIONAL LAND SURVEYOR,
 STATE THAT I HAVE SURVEYED THE PLAT OF HIGHWAY SHOWN HEREON AND THAT THIS
 PROFESSIONAL SERVICE CONFORMS TO THE CURRENT ILLINOIS MINIMUM STANDARDS FOR
 A BOUNDARY SURVEY FOR THE PROPOSED PARCEL(S) TO BE ACQUIRED BY THE STATE OF
 ILLINOIS, DEPARTMENT OF TRANSPORTATION, SHOWN HEREON.
 DATED 1-30-2010
Richard L. Leach
 RICHARD L. LEACH, PLS NO. 35-003234
 LICENSE EXPIRATION DATE: 11/30/2010



COMPLETION DATE OF FIELD WORK PERFORMED	
LAND SURVEY: DEC. 2008	ROW STAKING: APRIL 2010

PART OF THE S.E. 1/4 OF SECTION 31, T7N, R11W, OF THE 3RD PM, JERSEY COUNTY, ILLINOIS



SEE BASIS OF COORDINATES AND BEARINGS STATEMENT ON SHEET 2

COORDINATE TABLE			
STATION	OFFSET	NORTH	EAST
315+73.28	9.42' LT	849635.0947	2244016.8647
301+71.13	14.82' LT	849635.6483	2242614.6164
301+71.78	69.82' LT	849690.6490	2242614.8924
305+00.30	67.47' LT	849690.5192	2242943.4200
309+00.00	39.62' LT	849665.3612	2243343.2984
312+00.00	68.65' LT	849695.2425	2243643.7295
315+84.59	69.45' LT	849695.0902	2244028.3210


SECTION CORNERS			
SE COR. SEC 31, T7N, R11W		849614.9890	2244286.0461
E 1/4 COR. SEC 31, T7N, R11W		852271.5451	2244281.8947
S 1/4 COR. SEC 31, T7N, R11W		849616.0498	2241600.7351
CENTER SEC 31, T7N, R11W		852259.2514	2241631.3631
N 1/4 COR. SEC 5, T6N, R11W		849615.7008	2242483.9405

CENTERLINE CONTROL			
P.I. 292+74.20	CL	849614.7756	2241717.8049
P.I. 310+71.78	CL	849626.9058	2243515.3379
P.I. 329+71.78	CL	849622.2265	2245415.3349

FOUND 5/8" PIN W/CAP
EAST 1/4 CORNER
SECTION 31-7-11
BOOK 1537, PAGE 48

SET 5/8" PIN W/CAP
CENTER
SECTION 31-7-11
MON. RECORD 1454-40

SPACE RESERVED FOR RECORDING OFFICER



SEE LEGEND SHEET 2

SE 1/4 31-7-11

DEED LINE
BOOK 64, PAGE 147
BOOK 120, PAGE 130
RE-RECORDED IN
BOOK 173, PAGE 182
BOOK 173, PAGE 182 & 183
BOOK 771, PAGE 105
BOOK 1517, PAGE 332

P.O.C. 8021093
FOUND 5/8" PIN W/CAP
SOUTH EAST CORNER
SECTION 31-7-11
BOOK 1537, PAGE 47

SET PK NAIL
SOUTH 1/4 CORNER
SECTION 31-7-11
BOOK 1537, PAGE 46

POEPPING, STONE, BACH AND ASSOCIATES
100 SOUTH 54TH ST. P.O. BOX 709
QUINCY, IL 62306 PHONE NO. 217-223-4605
IL DESIGN FIRM NO. 184-000493

ILLINOIS DEPARTMENT OF TRANSPORTATION
PLAT OF HIGHWAYS
FAS ROUTE 752 (IL 3)
SECTION 101-2RS-1
JERSEY COUNTY
JOB NO. R-98-021-00
STATION 301+71.13 TO STATION 315+84.59
SCALE: 1" = 100' SHEET 42 OF 69

STATE OF ILLINOIS)
COUNTY OF) SS
I, RICHARD L. LEACH, AN ILLINOIS PROFESSIONAL LAND SURVEYOR,
STATE THAT I HAVE SURVEYED THE PLAT OF HIGHWAY SHOWN HEREON AND THAT THIS
PROFESSIONAL SERVICE CONFORMS TO THE CURRENT ILLINOIS MINIMUM STANDARDS FOR
A BOUNDARY SURVEY FOR THE PROPOSED PARCEL(S) TO BE ACQUIRED BY THE STATE OF
ILLINOIS, DEPARTMENT OF TRANSPORTATION, SHOWN HEREON.
DATED 7-30-2010
Richard L. Leach
RICHARD L. LEACH, PLS NO. 35-003234
LICENSE EXPIRATION DATE: 11/30/2010



NOTE: A
PROPOSED CENTERLINE OF CONSTRUCTION =
EXISTING CENTERLINE OF RIGHT-OF-WAY
AND PAVEMENT
* SEE TOTAL HOLDING AREA
SOURCE TABLE ON SHEET 2

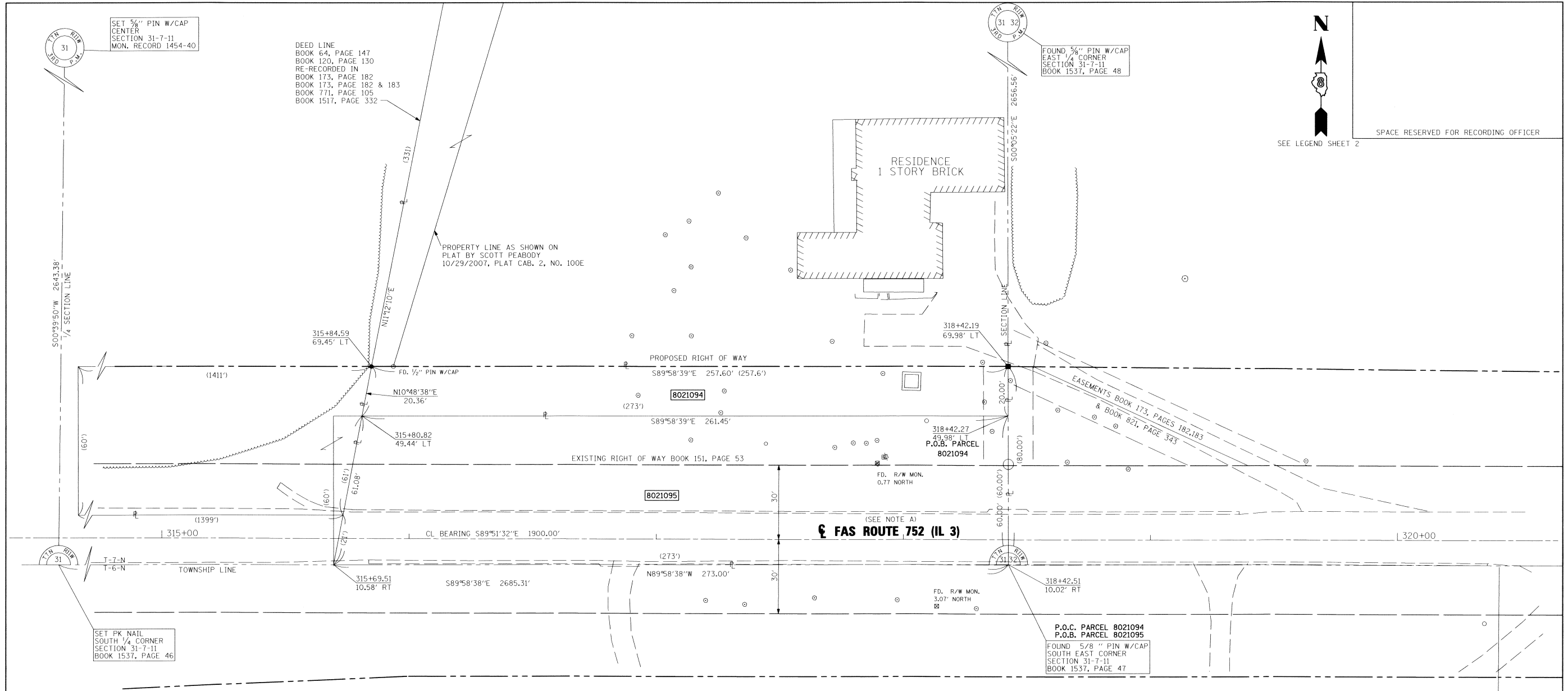
PARCEL NO.	OWNER	TOTAL HOLDING ACRES	FEE SIMPLE ACQUISITION				REMAINDER ACRES	EASEMENTS			PERMANENT TAX NUMBER	PROPERTY ACQUIRED BY	
			GROSS ACRES	PREVIOUSLY DEDICATED ACRES	NET ACRES	SO. FT.		FE = PERMANENT	TE = TEMPORARY	EASEMENT PURPOSE			
8021093	BOB K. EISLER TRUSTEE'S DEED, BK. 1510, PG. 48 QUIT CLAIM DEED BK. 1613, PG. 276 TITLE REPORT NO. JE-1079	46.7513	1.6374	71.324	0.6242	27.190	1.0132	44.134	45.1139	N/A	N/A	42-05-031-013-00	

COMPLETION DATE OF FIELD WORK PERFORMED
LAND SURVEY: DEC. 2008 ROW STAKING: APRIL 2010

F.A.S. RTE.	SECTION	COUNTY	TOTAL SHEETS NO.	SHEET NO.
752	101-2RS-1	JERSEY	438	160

CONTRACT NO. 76789

PART OF THE S.E. 1/4 OF SECTION 31, T7N, R11W, OF THE 3RD PM, JERSEY COUNTY, ILLINOIS



SEE BASIS OF COORDINATES AND BEARINGS STATEMENT ON SHEET 2

COORDINATE TABLE			
STATION	OFFSET	NORTH	EAST
318+42.51	10.02' RT	849614.9890	2244286.0460
315+69.51	10.58' RT	849615.0965	2244013.0460
315+80.82	49.44' LT	849675.0919	2244024.5023
318+42.27	49.98' LT	849674.9889	2244285.9522
315+84.59	69.45' LT	849695.0905	2244028.3211
318+42.19	69.98' LT	849694.9889	2244285.9210
SECTION CORNERS			
SE COR. SEC 31, T7N, R11W		849614.9890	2244286.0461
E 1/4 COR. SEC 31, T7N, R11W		852271.5451	2244281.8947
S 1/4 COR. SEC 31, T7N, R11W		849616.0498	2241600.7351
CENTER SEC 31, T7N, R11W		852259.2514	2241631.3631
CENTERLINE CONTROL			
P.I. 310+71.78	CL	849626.9058	2243515.3379
P.I. 329+71.78	CL	849622.2265	2245415.3349

NOTE: A

PROPOSED CENTERLINE OF CONSTRUCTION = EXISTING CENTERLINE OF RIGHT-OF-WAY AND PAVEMENT

* SEE TOTAL HOLDING AREA SOURCE TABLE ON SHEET 2

PARCEL NO.	OWNER	TOTAL HOLDING	FEE SIMPLE ACQUISITION						REMAINDER	EASEMENTS		PERMANENT TAX NUMBER	PROPERTY ACQUIRED BY
			ACRES	ACRES	SQ. FT.	PREVIOUSLY DEDICATED	AND/OR USED	NET		PE = PERMANENT	TE = TEMPORARY		
8021094	CENTRAL ILLINOIS PUBLIC SERVICE COMPANY, a/k/a AMERICIPS OUTCLAIM DEED BOOK 185, PAGE 350 TITLE REPORT NO. JE-1074	0.1192	0.1192	5,191	N/A	N/A	0.1192	5,191	0.0000	N/A	N/A	42-05-241-006-00b11	
8021095	KELLY L. SMITH, A DIVORCED PERSON AND NOT REMARRIED WARRANTY DEED BOOK 1517, PAGE 322 TITLE REPORT NO. JE-1080	0.3681	0.3681	16,033	0.2489	10,844	0.1192	5,189	0.0000	N/A	N/A	42-05-241-006-00	

STATE OF ILLINOIS)
COUNTY OF)

I, RICHARD L. LEACH, AN ILLINOIS PROFESSIONAL LAND SURVEYOR, STATE THAT I HAVE SURVEYED THE PLAT OF HIGHWAY SHOWN HEREON AND THAT THIS PROFESSIONAL SERVICE CONFORMS TO THE CURRENT ILLINOIS MINIMUM STANDARDS FOR A BOUNDARY SURVEY FOR THE PROPOSED PARCEL(S) TO BE ACQUIRED BY THE STATE OF ILLINOIS, DEPARTMENT OF TRANSPORTATION, SHOWN HEREON.

DATED 7-30-2010
Richard L. Leach
RICHARD L. LEACH, PLS NO. 35-003234
LICENSE EXPIRATION DATE: 11/30/2010



POEPPING, STONE, BACH AND ASSOCIATES
100 SOUTH 54TH ST. P.O. BOX 709
QUINCY, IL 62306 PHONE NO. 217-223-4605
IL DESIGN FIRM NO. 184-000493

ILLINOIS DEPARTMENT OF TRANSPORTATION
PLAT OF HIGHWAYS
FAS ROUTE 752 (IL 3)
SECTION 101-2RS-1
JERSEY COUNTY
JOB NO. R-98-021-00
STATION 315+69.51 TO STATION 318+42.51
SCALE: 1" = 20'
SHEET 43 OF 69

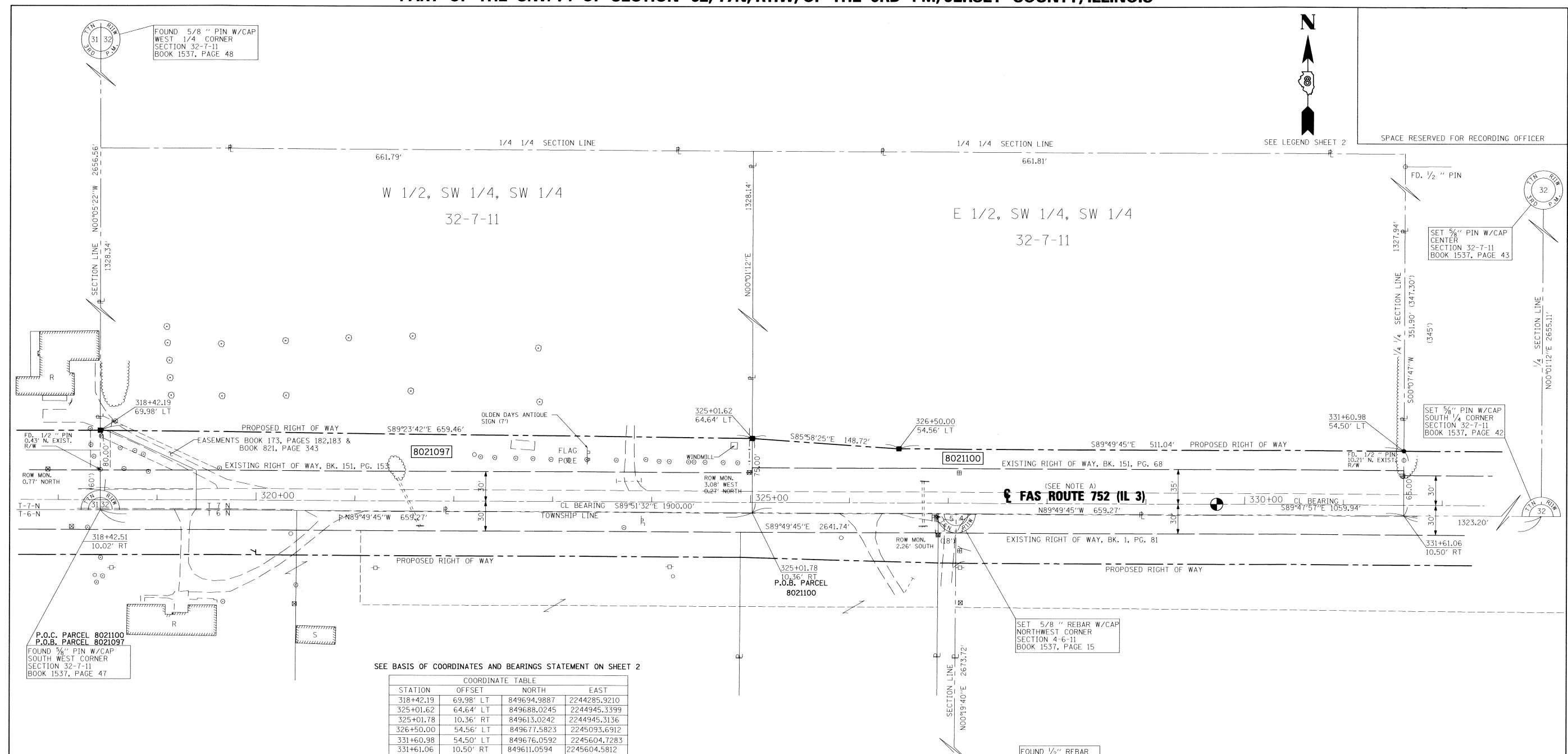
ILLINOIS DEPARTMENT OF TRANSPORTATION
DIVISION OF HIGHWAYS/REGION 5/DISTRICT 8
1102 EASTPORT PLAZA DRIVE
COLLINSVILLE, ILLINOIS 62234-6198

F.A.S. RTE.	SECTION	COUNTY	TOTAL SHEETS	SHEET NO.
752	101-2RS-1	JERSEY	438	161

COMPLETION DATE OF FIELD WORK PERFORMED
LAND SURVEY: DEC. 2008 ROW STAKING: APRIL 2010

CONTRACT NO. 76789
FED. ROAD DIST. NO. - ILLINOIS FED. AID PROJECT

PART OF THE S.W. 1/4 OF SECTION 32, T7N, R11W, OF THE 3RD PM, JERSEY COUNTY, ILLINOIS



FOUND 5/8" PIN W/CAP WEST 1/4 CORNER SECTION 32-7-11 BOOK 1537, PAGE 48

SET 5/8" PIN W/CAP CENTER SECTION 32-7-11 BOOK 1537, PAGE 43

SET 5/8" PIN W/CAP SOUTH 1/4 CORNER SECTION 32-7-11 BOOK 1537, PAGE 42

P.O.C. PARCEL 8021100 P.O.B. PARCEL 8021097 FOUND 5/8" PIN W/CAP SOUTH WEST CORNER SECTION 32-7-11 BOOK 1537, PAGE 47

SET 5/8" REBAR W/CAP NORTHWEST CORNER SECTION 4-6-11 BOOK 1537, PAGE 15

FOUND 1/2" REBAR WEST 1/4 CORNER SECTION 4-6-11 BOOK 1537, PAGE 10

SEE BASIS OF COORDINATES AND BEARINGS STATEMENT ON SHEET 2

STATION	OFFSET	NORTH	EAST
318+42.19	69.98' LT	849694.9887	2244285.9210
325+01.62	64.64' LT	849688.0245	2244945.3399
325+01.78	10.36' RT	849613.0242	2244945.3136
326+50.00	54.56' LT	849677.5823	2245093.6912
331+60.98	54.50' LT	849676.0592	2245604.7283
331+61.06	10.50' RT	849611.0594	2245604.5812
318+42.51	10.02' RT	849614.9890	2244286.0460

SECTION CORNERS			
S.W. COR. SEC 32, T7N, R11W	849599.2428	2249569.4967	
W. 1/4 COR SEC 32, T7N, R11W	852271.5451	2244281.8947	
S. 1/4 COR SEC 32, T7N, R11W	849607.1160	2246927.7751	
CENTER SEC 32, T7N, R11W	852262.2050	2246938.8931	
W. 1/4 COR SEC 4, T6N, R11W	846938.7300	2245136.3460	
N.W. COR SEC 4, T6N, R11W	849612.4093	2245151.6427	

CENTERLINE CONTROL			
P.I. 310+71.78	CL	849626.9058	2243515.3379
P.I. 329+71.78	CL	849622.2265	2245415.3349
P.I. 340+31.72	CL	849618.5109	2246475.2689

NOTE: A
PROPOSED CENTERLINE OF CONSTRUCTION = EXISTING CENTERLINE OF RIGHT-OF-WAY AND PAVEMENT

* SEE TOTAL HOLDING AREA SOURCE TABLE ON SHEET 2

PARCEL NO.	OWNER	TOTAL HOLDING ACRES	FEE SIMPLE ACQUISITION				EASEMENTS				PERMANENT TAX NUMBER	PROPERTY ACQUIRED BY	
			GROSS ACRES	SO. FT.	PREVIOUSLY DEDICATED AND/OR USED ACRES	NET ACRES	REMAINDER ACRES	PE = PERMANENT TE = TEMPORARY	EASEMENT PURPOSE				
8021097	TRI-COUNTY ANTIQUE CLUB, AN ILLINOIS NOT-FOR-PROFIT CORPORATION WARRANTY DEED, BOOK 821, PAGE 343 TITLE REPORT NO. JE-1133	20.1407	1.1731	51,099	0.6083	26,497	0.5648	24,602	18,9676	N/A	N/A	42-05-032-003-30	
8021100	PAUL M. LONG AND THERESA LONG, HUSBAND AND WIFE AS JOINT TENANTS WARRANTY DEED, BOOK 486, PAGE 197 TITLE REPORT NO. JE-1114	20.1382	1.0009	43,599	0.6891	30,019	0.3118	13,580	19,1373	N/A	N/A	42-05-032-010-00	

STATE OF ILLINOIS)
COUNTY OF) SS

I, RICHARD L. LEACH, AN ILLINOIS PROFESSIONAL LAND SURVEYOR, STATE THAT I HAVE SURVEYED THE PLAT OF HIGHWAY SHOWN HEREON AND THAT THIS PROFESSIONAL SERVICE CONFORMS TO THE CURRENT ILLINOIS MINIMUM STANDARDS FOR A BOUNDARY SURVEY FOR THE PROPOSED PARCEL(S) TO BE ACQUIRED BY THE STATE OF ILLINOIS, DEPARTMENT OF TRANSPORTATION, SHOWN HEREON.

DATED 7-30-2010
Richard L. Leach
RICHARD L. LEACH, PLS NO. 35-003234
LICENSE EXPIRATION DATE: 11/30/2010



POEPPING, STONE, BACH AND ASSOCIATES
100 SOUTH 54TH ST. P.O. BOX 709
QUINCY, IL 62306 PHONE NO. 217-223-4605
IL DESIGN FIRM NO. 184-000493

ILLINOIS DEPARTMENT OF TRANSPORTATION
PLAT OF HIGHWAYS
FAS ROUTE 752 (IL 3)
SECTION 101-2RS-1
JERSEY COUNTY
JOB NO. R-98-021-00
STATION 318+42.19 TO STATION 331+60.98

SCALE: 1" = 50'
SHEET 44 OF 69

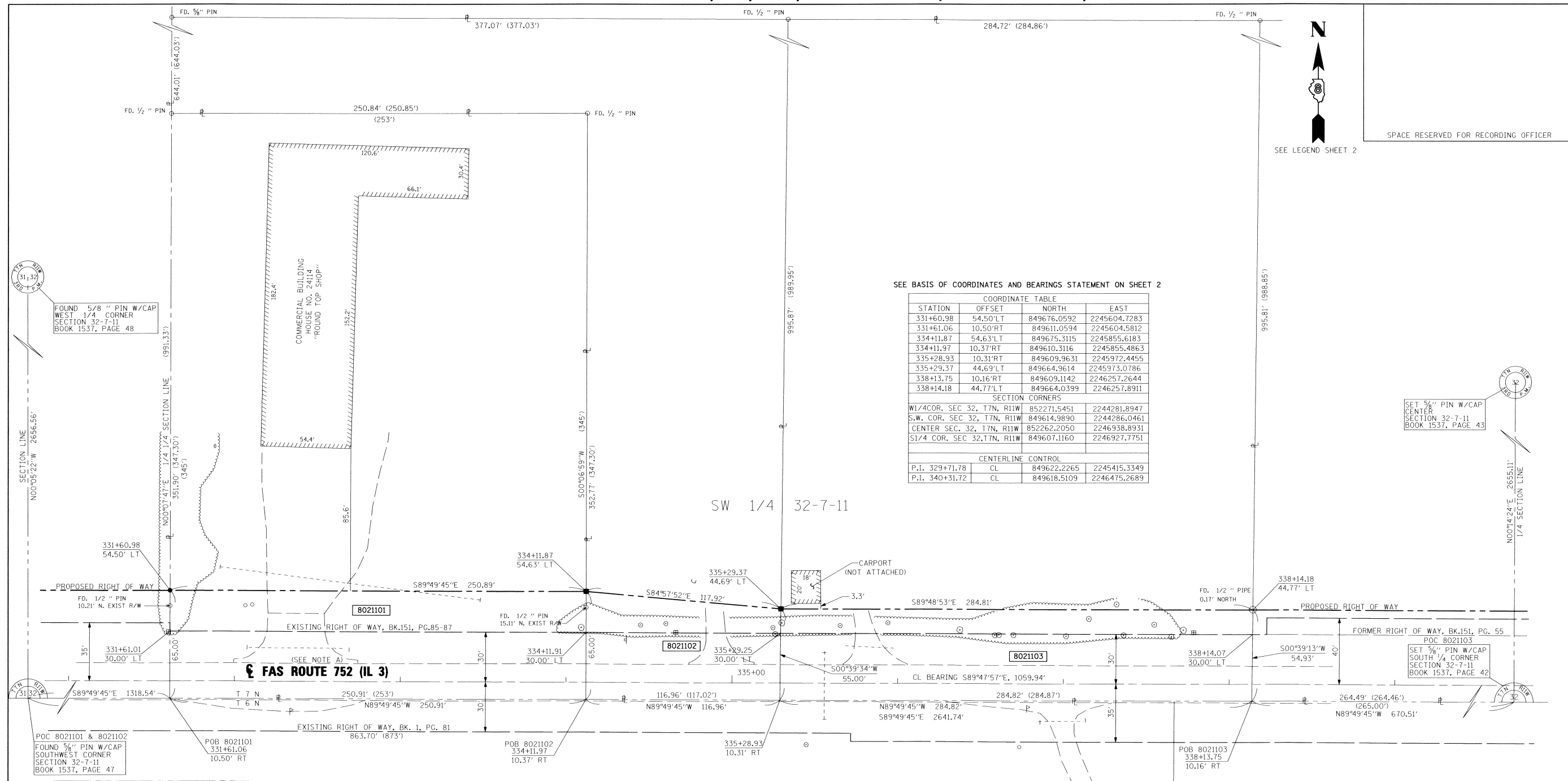
ILLINOIS DEPARTMENT OF TRANSPORTATION
DIVISION OF HIGHWAYS/REGION 5/DISTRICT 8
1102 EASTPORT PLAZA DRIVE
COLLINGSVILLE, ILLINOIS 62234-6198

F.A.S. RTE. 752 SECTION 101-2RS-1 COUNTY JERSEY TOTAL SHEETS 438 SHEET NO. 162

COMPLETION DATE OF FIELD WORK PERFORMED
LAND SURVEY: DEC. 2008 ROW STAKING: APRIL 2010

CONTRACT NO. 76789
FED. ROAD DIST. NO. ILLINOIS FED. AID PROJECT

PART OF THE S.W. 1/4 OF SECTION 32, T7N, R11W, OF THE 3RD PM, JERSEY COUNTY, ILLINOIS



SEE BASIS OF COORDINATES AND BEARINGS STATEMENT ON SHEET 2

STATION	OFFSET	NORTH	EAST
331+60.98	54.50' LT	849676.0592	2245604.7283
331+61.06	10.50' RT	849611.0594	2245604.5812
334+11.87	54.63' LT	849675.3115	2245855.6183
334+11.97	10.37' RT	849610.3116	2245855.4863
335+28.93	10.31' RT	849609.9631	2245972.4455
335+29.37	44.69' LT	849664.9614	2245973.0786
338+13.75	10.16' RT	849609.1142	2246257.2644
338+14.18	44.77' LT	849664.0399	2246257.8911

SECTION CORNERS			
W1/4 COR. SEC 32, T7N, R11W	852271.5451	2244281.8947	
S.W. COR. SEC 32, T7N, R11W	849614.9890	2244286.0461	
CENTER SEC. 32, T7N, R11W	852262.2050	2246938.8931	
S1/4 COR. SEC 32, T7N, R11W	849607.1160	2246927.7751	

CENTERLINE CONTROL			
P.I. 329+71.78	CL	849622.2265	2245415.3349
P.I. 340+31.72	CL	849618.5109	2246475.2689

SPACE RESERVED FOR RECORDING OFFICER

SEE LEGEND SHEET 2

FOUND 5/8" PIN W/CAP WEST 1/4 CORNER SECTION 32-7-11 BOOK 1537, PAGE 48

SET 5/8" PIN W/CAP CENTER SECTION 32-7-11 BOOK 1537, PAGE 43

SET 5/8" PIN W/CAP SOUTH 1/4 CORNER SECTION 32-7-11 BOOK 1537, PAGE 42

POC 8021101 & 8021102 FOUND 5/8" PIN W/CAP SOUTHWEST CORNER SECTION 32-7-11 BOOK 1537, PAGE 47

POB 8021101 331+61.06 10.50' RT

POB 8021102 334+11.97 10.37' RT

POB 8021103 338+13.75 10.16' RT

NOTE: A

PROPOSED CENTERLINE OF CONSTRUCTION = EXISTING CENTERLINE OF RIGHT-OF-WAY AND PAVEMENT

* SEE TOTAL HOLDING AREA SOURCE TABLE ON SHEET 2

PARCEL NO.	OWNER	TOTAL HOLDING ACRES	FEE SIMPLE ACQUISITION						REMAINDER ACRES	EASEMENTS		PERMANENT TAX NUMBER	PROPERTY ACQUIRED BY
			GROSS		PREVIOUSLY DEDICATED AND/OR USED		NET			PER	EASEMENT PURPOSE		
			ACRES	SQ. FT.	ACRES	SQ. FT.	ACRES	SQ. FT.					
8021101	RADIUS, L.L.C., A MISSOURI LIMITED LIABILITY COMPANY, WARRANTY DEED, BK.150, PG.144 TITLE REPORT NO. JE-1115	2.0291	0.3744	16,308	0.2329	10,146	0.1415	6,162	1.6547	N/A	N/A	42-05-242-049-50	
8021102	DENISE NOLTE, A DIVORCED PERSON NOT SINCE REMARRIED, WARRANTY DEED, BK.816, PG.178 TITLE REPORT NO. JE-1119	6.4863	0.1615	7,035	0.1085	4,726	0.0530	2,309	6.3248	N/A	N/A	42-05-242-049-30	
8021103	ROBERT P. HENRY AND RUTH M. HENRY, HUSBAND AND WIFE, AS JOINT TENANTS BY THE ENTIRETY WARRANTY DEED, DOC. NO. 200700109912 TITLE REPORT NO. JE-1107	6.5100	0.3594	15,655	0.2631	11,460	0.0963	4,195	6.1506	N/A	N/A	42-05-242-049-80	

STATE OF ILLINOIS)
) SS
COUNTY OF)

I, RICHARD L. LEACH, AN ILLINOIS PROFESSIONAL LAND SURVEYOR, STATE THAT I HAVE SURVEYED THE PLAT OF HIGHWAY SHOWN HEREON AND THAT THIS PROFESSIONAL SERVICE CONFORMS TO THE CURRENT ILLINOIS MINIMUM STANDARDS FOR A BOUNDARY SURVEY FOR THE PROPOSED PARCEL(S) TO BE ACQUIRED BY THE STATE OF ILLINOIS, DEPARTMENT OF TRANSPORTATION, SHOWN HEREON.

DATED 7-30-2010
Richard L. Leach
RICHARD L. LEACH, PLS NO. 35-003234
LICENSE EXPIRATION DATE: 11/30/2010



COMPLETION DATE OF FIELD WORK PERFORMED
LAND SURVEY: DEC. 2008 ROW STAKING: APRIL 2010

POEPPING, STONE, BACH AND ASSOCIATES
100 SOUTH 54TH ST. P.O. BOX 709
QUINCY, IL 62306 PHONE NO. 217-223-4605
IL DESIGN FIRM NO. 184-000493

ILLINOIS DEPARTMENT OF TRANSPORTATION
PLAT OF HIGHWAYS
FAS ROUTE 752 (IL 3)
SECTION 101-2RS-1
JERSEY COUNTY
JOB NO. R-98-021-00
STATION 331+60.98 TO STATION 338+14.18

ILLINOIS DEPARTMENT OF TRANSPORTATION
DIVISION OF HIGHWAYS/REGION 5/DISTRICT 8
1102 EASTPORT PLAZA DRIVE
COLLINGSVILLE, ILLINOIS 62234-6198

F.A.S. RTE.	SECTION	COUNTY	TOTAL SHEETS	SHEET NO.
752	101-2RS-1	JERSEY	438	163

CONTRACT NO. 76789

PART OF THE S.W. 1/4 OF SECTION 32, T7N, R11W, OF THE 3RD PM, JERSEY COUNTY, ILLINOIS

FOUND 5/8" PIN W/CAP WEST 1/4 CORNER SECTION 32-7-11 BOOK 1537, PAGE 48

SET 5/8" PIN W/CAP CENTER SECTION 32-7-11 BOOK 1537, PAGE 43

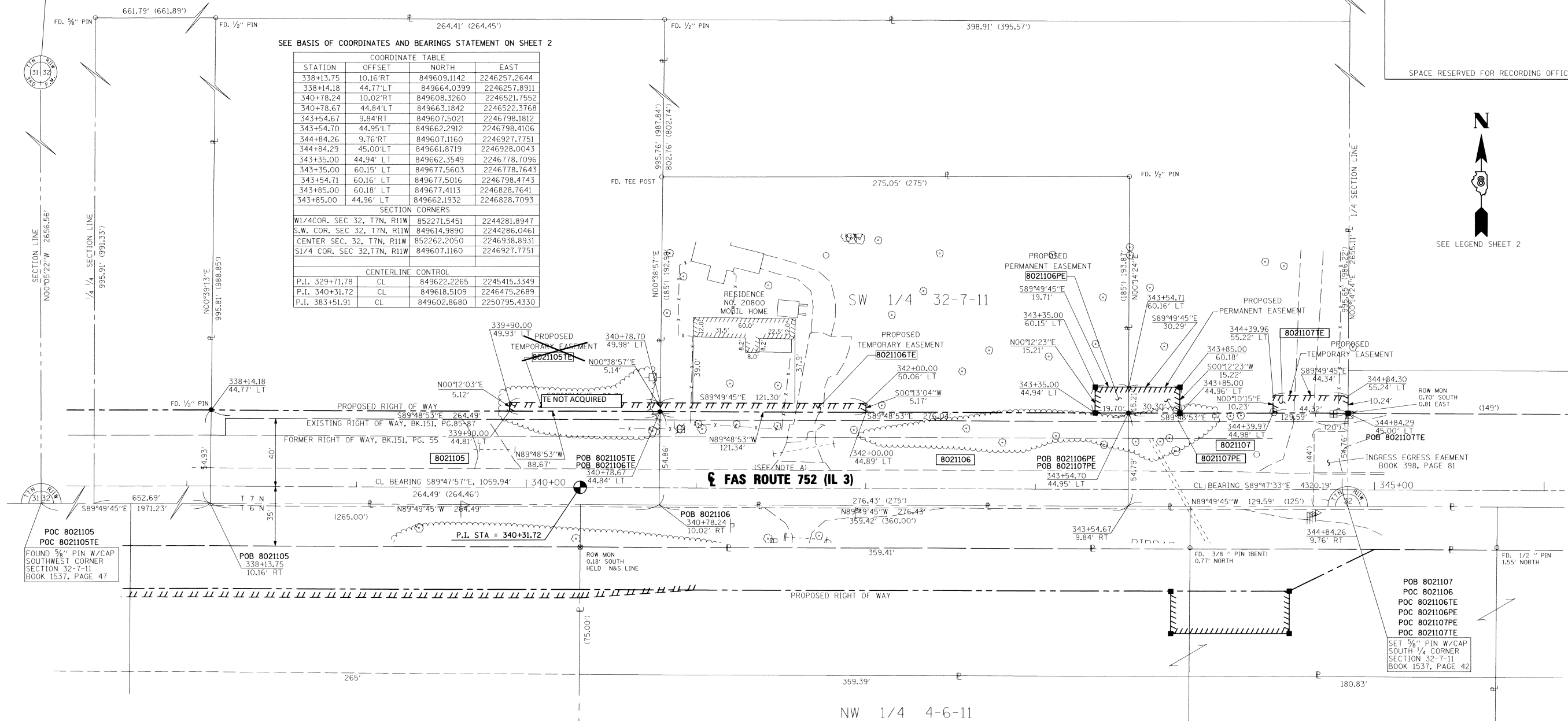
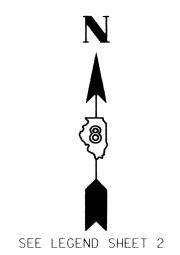
SEE BASIS OF COORDINATES AND BEARINGS STATEMENT ON SHEET 2

COORDINATE TABLE			
STATION	OFFSET	NORTH	EAST
338+13.75	10.16' RT	849609.1142	2246257.2644
338+14.18	44.77' LT	849664.0399	2246257.8911
340+78.24	10.02' RT	849608.3260	2246521.7552
340+78.67	44.84' LT	849663.1842	2246522.3768
343+54.67	9.84' RT	849607.5021	2246798.1812
343+54.70	44.95' LT	849662.2912	2246798.4106
344+84.26	9.76' RT	849607.1160	2246927.7751
344+84.29	45.00' LT	849661.8719	2246928.0043
343+35.00	44.94' LT	849662.3549	2246778.7096
343+35.00	60.15' LT	849677.5603	2246778.7643
343+54.71	60.16' LT	849677.5016	2246798.4743
343+85.00	60.18' LT	849677.4113	2246828.7641
343+85.00	44.96' LT	849662.1932	2246828.7093

SECTION CORNERS			
W1/4COR. SEC 32, T7N, R11W	S.W. COR. SEC 32, T7N, R11W	CENTER SEC. 32, T7N, R11W	S1/4 COR. SEC 32, T7N, R11W
852271.5451	849614.9890	852262.2050	849607.1160
2244281.8947	2244286.0461	2246938.8931	2246927.7751

CENTERLINE CONTROL			
P.I.	CL	NORTH	EAST
329+71.78	CL	849622.2265	2245415.3349
340+31.72	CL	849618.5109	2246475.2689
383+51.91	CL	849602.8680	2250795.4330

SPACE RESERVED FOR RECORDING OFFICER



NOTE: A

PROPOSED CENTERLINE OF CONSTRUCTION =
EXISTING CENTERLINE OF RIGHT-OF-WAY
AND PAVEMENT

* SEE TOTAL HOLDING AREA
SOURCE TABLE ON SHEET 2

PARCEL NO.	OWNER	TOTAL HOLDING ACRES	FEE SIMPLE ACQUISITION				REMAINDER ACRES	EASEMENTS		PERMANENT TAX NUMBER	PROPERTY ACQUIRED BY
			GROSS ACRES	PREVIOUSLY DEDICATED AND/OR USED ACRES	NET ACRES	SO. FT.		PE = PERMANENT ACRES	TE = TEMPORARY ACRES		
8021105	CONSTANCE L. DRAKE WARRANTY DEED, BK. 1152, PG. 148 TITLE REPORT NO. JE-1129	6.0452	0.3333	14,519	0.3022	13,163	0.0311	1,396	5.7119	42-05-242-049-20	Temporary Easement Not Acquired
8021106	CINDY A. WILLIAMS AND JEANNE M. DARR, AS JOINT TENANTS WARRANTY DEED, BK. 860, PG. 135 TITLE REPORT NO. JE-615	1.2244	0.3477	15,144	0.3167	13,792	0.0310	1,352	0.8767	42-05-242-035-00	PE=0.0069 TE=0.0143 PE=300 TE=625 PE DRAINAGE CONSTRUCTION & MAINTENANCE TE FOR GRADING
8021107	DONNA M. DARR WARRANTY DEED, BK. 398, PG. 081 TITLE REPORT NO. JE-616	7.9751	0.1629	7,098	0.1481	6,453	0.0148	645	7.8122	42-05-242-045-00	PE=0.0106 TE=0.0104 PE=461 TE=453 PE DRAINAGE CONSTRUCTION & MAINTENANCE TE FOR GRADING

STATE OF ILLINOIS)
) SS
COUNTY OF)

I, RICHARD L. LEACH, AN ILLINOIS PROFESSIONAL LAND SURVEYOR, STATE THAT I HAVE SURVEYED THE PLAT OF HIGHWAY SHOWN HEREON AND THAT THIS PROFESSIONAL SERVICE CONFORMS TO THE CURRENT ILLINOIS MINIMUM STANDARDS FOR A BOUNDARY SURVEY FOR THE PROPOSED PARCEL(S) TO BE ACQUIRED BY THE STATE OF ILLINOIS, DEPARTMENT OF TRANSPORTATION, SHOWN HEREON.

DATED 7-30-2010
Richard L. Leach
RICHARD L. LEACH, PLS NO. 35-003234
LICENSE EXPIRATION DATE: 11/30/2010



POEPPING, STONE, BACH AND ASSOCIATES
100 SOUTH 54TH ST. P.O. BOX 709
QUINCY, IL 62306 PHONE NO. 217-223-4605
IL DESIGN FIRM NO. 184-00493

ILLINOIS DEPARTMENT OF TRANSPORTATION
PLAT OF HIGHWAYS
FAS ROUTE 752 (IL 3)
SECTION 101-2RS-1
JERSEY COUNTY
JOB NO. R-98-021-00
STATION 338+14.18 TO STATION 344+84.29
SCALE: 1" = 30'
SHEET 46 OF 69

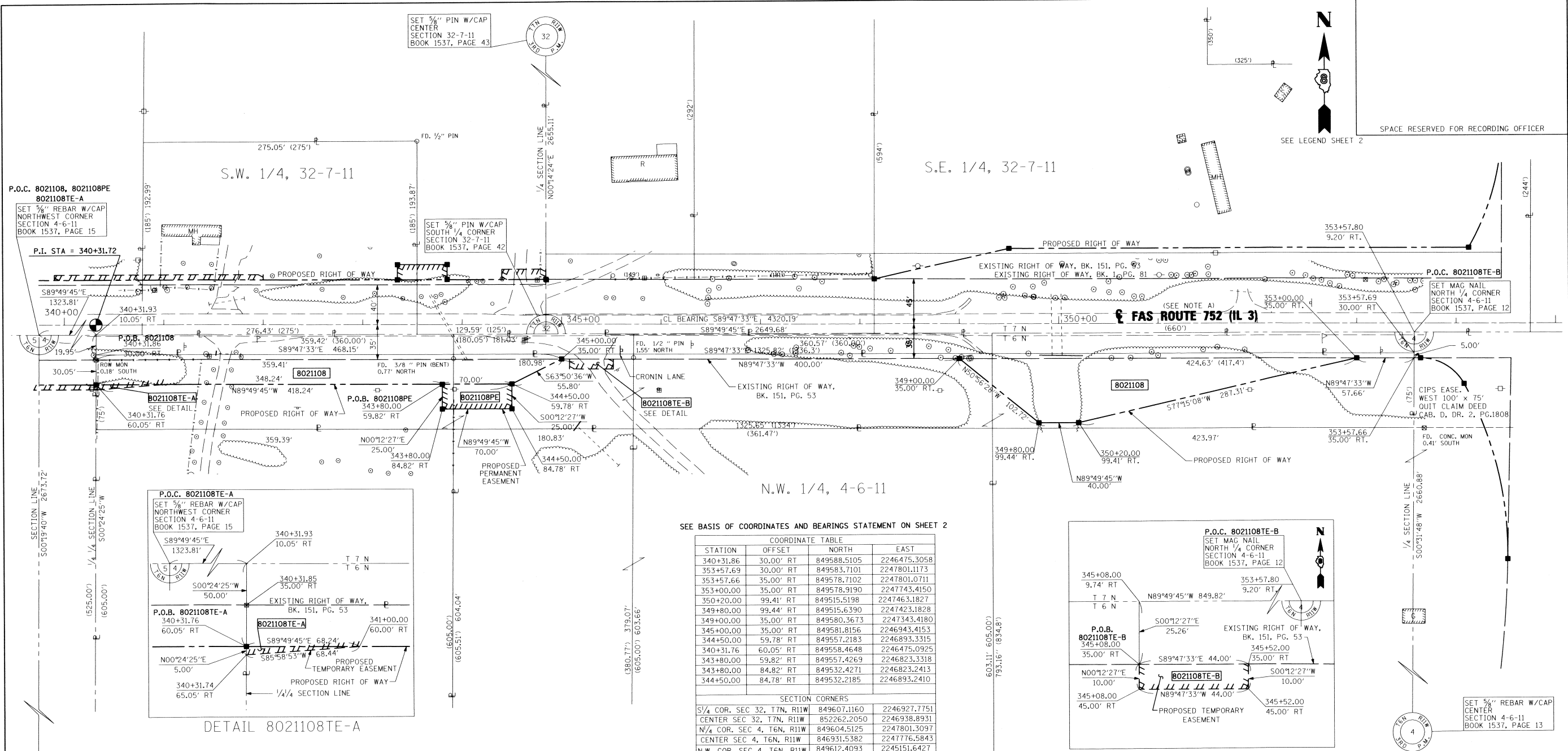
ILLINOIS DEPARTMENT OF TRANSPORTATION
DIVISION OF HIGHWAYS/REGION 5/DISTRICT 8
1102 EASTPORT PLAZA DRIVE
COLLINGSVILLE, ILLINOIS 62234-6198

F.A.S. RTE.	SECTION	COUNTY	TOTAL SHEETS	SHEET NO.
752	101-2RS-1	JERSEY	438	164

CONTRACT NO. 76789
FED. ROAD DIST. NO. - [ILLINOIS] FED. AID PROJECT

COMPLETION DATE OF FIELD WORK PERFORMED
LAND SURVEY: DEC. 2008 ROW STAKING: APRIL 2010

PART OF THE N.W. 1/4 OF SECTION 4, T6N, R11W, OF THE 3RD PM, JERSEY COUNTY, ILLINOIS

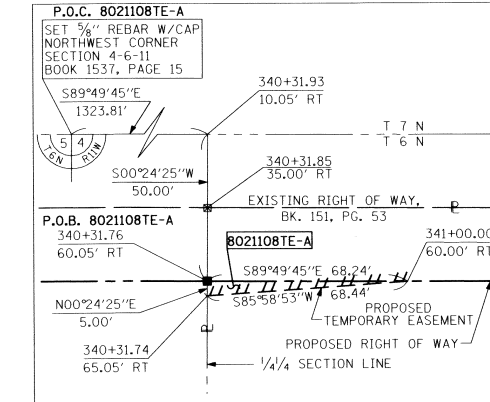


P.O.C. 8021108, 8021108PE
8021108TE-A
SET 3/8" REBAR W/CAP
NORTHWEST CORNER
SECTION 4-6-11
BOOK 1537, PAGE 15

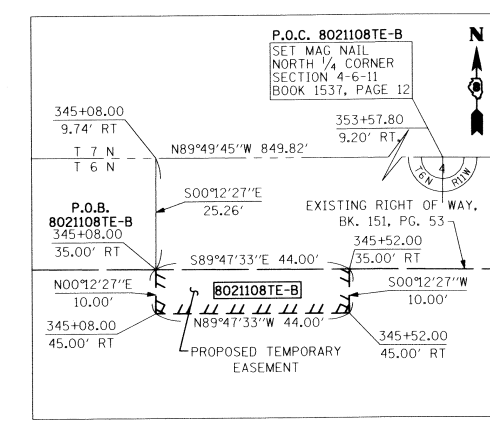
SET 3/8" PIN W/CAP
CENTER
SECTION 32-7-11
BOOK 1537, PAGE 43

SET 3/8" PIN W/CAP
SOUTH 1/4 CORNER
SECTION 32-7-11
BOOK 1537, PAGE 42

P.O.C. 8021108TE-B
SET MAG NAIL
NORTH 1/4 CORNER
SECTION 4-6-11
BOOK 1537, PAGE 12



DETAIL 8021108TE-A



DETAIL 8021108TE-B

SEE BASIS OF COORDINATES AND BEARINGS STATEMENT ON SHEET 2

STATION	OFFSET	NORTH	EAST
340+31.86	30.00' RT	849588.5105	2246475.3058
353+57.69	30.00' RT	849583.7101	2247801.1173
353+57.66	35.00' RT	849578.7102	2247801.0711
353+00.00	35.00' RT	849578.9190	2247743.4150
350+20.00	99.41' RT	849515.5198	2247463.1827
349+80.00	99.44' RT	849515.6390	2247423.1828
349+00.00	35.00' RT	849580.3673	2247343.4180
345+00.00	35.00' RT	849581.8156	2246893.3315
344+50.00	59.78' RT	849557.2183	2246893.3315
340+31.76	60.05' RT	849558.4648	2246475.0925
343+80.00	59.82' RT	849557.4269	2246823.3318
343+80.00	84.82' RT	849532.4271	2246823.2413
344+50.00	84.78' RT	849532.2185	2246893.2410

SECTION CORNERS		
S 1/4 COR. SEC 32, T7N, R11W	849607.1160	2246927.7751
CENTER SEC 32, T7N, R11W	852262.2050	2246938.8931
N 1/4 COR. SEC 4, T6N, R11W	849604.5125	2247801.3097
CENTER SEC 4, T6N, R11W	846931.5382	2247776.5843
N.W. COR. SEC 4, T6N, R11W	849612.4093	2245151.6427
W. 1/4 COR SEC 4, T6N, R11W	846938.7300	2245136.3460

CENTERLINE CONTROL		
P.I. 340+31.72	CL	849618.5109 2246475.2689
P.I. 383+51.91	CL	849602.8680 2250795.4330

FOUND 1/2" REBAR
WEST 1/4 CORNER
SECTION 4-6-11
BOOK 1537, PAGE 10

NOTE: A
PROPOSED CENTERLINE OF CONSTRUCTION =
EXISTING CENTERLINE OF RIGHT-OF-WAY
AND PAVEMENT

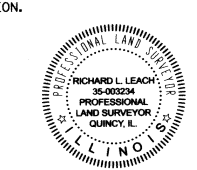
* SEE TOTAL HOLDING AREA
SOURCE TABLE ON SHEET 2

PARCEL NO.	OWNER	TOTAL HOLDING ACRES	FEE SIMPLE ACQUISITION				REMAINDER ACRES	EASEMENTS		PERMANENT TAX NUMBER	PROPERTY ACQUIRED BY		
			GROSS ACRES	SO. FT.	PREVIOUSLY DEDICATED ACRES	AND/OR USED SO. FT.		NET ACRES	SO. FT.			SO. FT.	
8021108	CENTRAL ILLINOIS PUBLIC SERVICE COMPANY MISCELLANEOUS DEED, BK. 185, PG. 350 TITLE REPORT NO. JE-1145	2.2826	0.7309	31,839	0.1522	6,629	0.5787	25,210	1.5517	PE-0.0402 TE-A-0.0039 TE-B-0.0101	PE-1,750 TE-A-171 TE-B-440	42-01-074-001-00	

STATE OF ILLINOIS)
) SS
COUNTY OF)

I, RICHARD L. LEACH, AN ILLINOIS PROFESSIONAL LAND SURVEYOR,
STATE THAT I HAVE SURVEYED THE PLAT OF HIGHWAY SHOWN HEREON AND THAT THIS
PROFESSIONAL SERVICE CONFORMS TO THE CURRENT ILLINOIS MINIMUM STANDARDS FOR
A BOUNDARY SURVEY FOR THE PROPOSED PARCEL(S) TO BE ACQUIRED BY THE STATE OF
ILLINOIS, DEPARTMENT OF TRANSPORTATION, SHOWN HEREON.

DATED 7-30-2010
Richard L. Leach
RICHARD L. LEACH, PLS NO. 35-003234
LICENSE EXPIRATION DATE: 11/30/2010



POEPPING, STONE, BACH AND ASSOCIATES
100 SOUTH 54TH ST. P.O. BOX 709
QUINCY, IL 62306 PHONE NO. 217-223-4605
IL DESIGN FIRM NO. 184-000493

ILLINOIS DEPARTMENT OF TRANSPORTATION
PLAT OF HIGHWAYS
FAS ROUTE 752 (IL 3)
SECTION 101-2RS-1
JERSEY COUNTY
JOB NO. R-98-021-00
STATION 340+31.76 TO STATION 353+57.80

SCALE: 1" = 50'
SHEET 47 OF 69

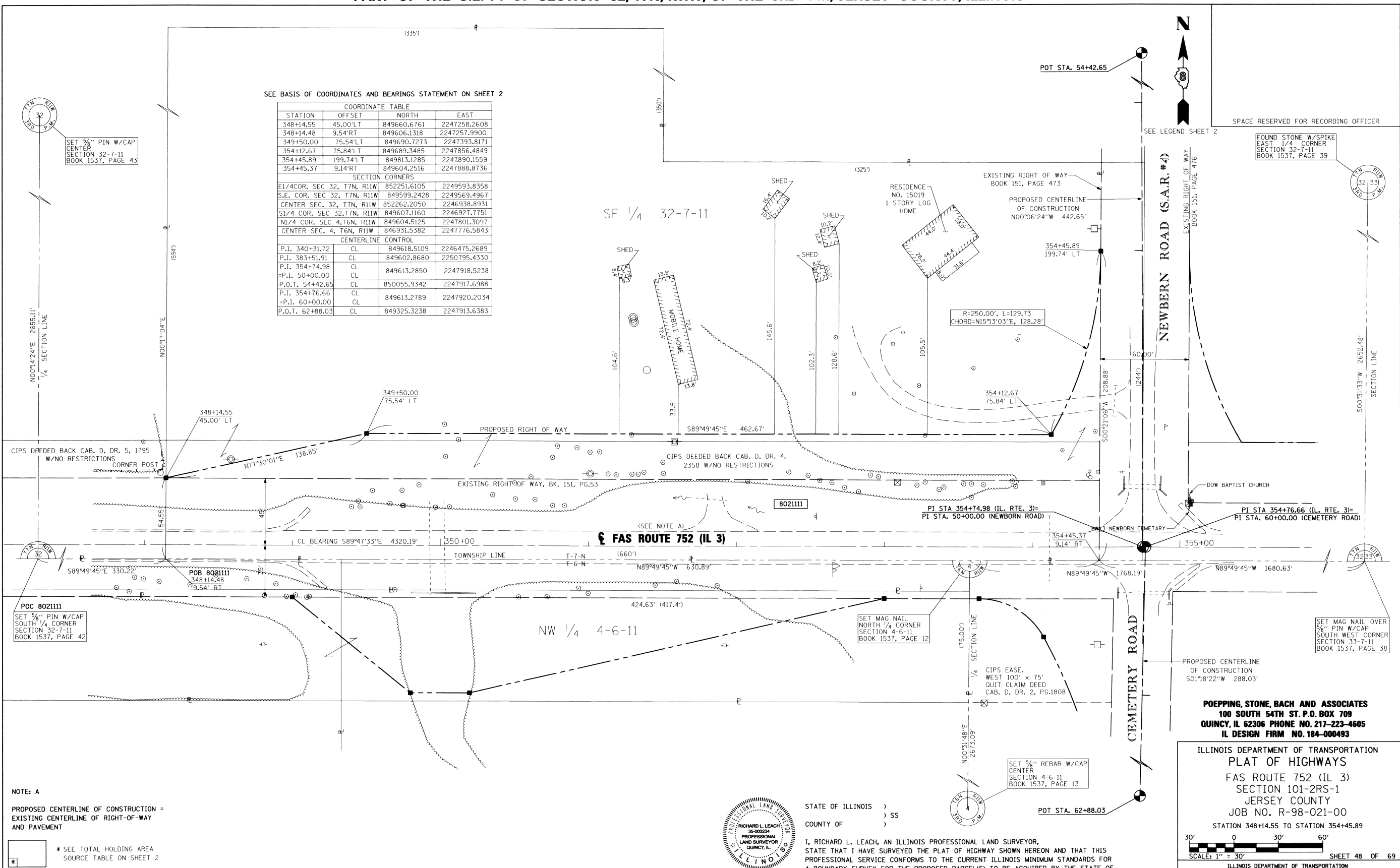
ILLINOIS DEPARTMENT OF TRANSPORTATION
DIVISION OF HIGHWAYS/REGION 5/DISTRICT 8
1102 EASTPORT PLAZA DRIVE
COLLINGSVILLE, ILLINOIS 62234-6198

F.A.S. RTE.	SECTION	COUNTY	TOTAL SHEETS	SHEET NO.
752	101-2RS-1	JERSEY	438	165

COMPLETION DATE OF FIELD WORK PERFORMED
LAND SURVEY: DEC. 2008 ROW STAKING: APRIL 2010

FED. ROAD DIST. NO. - ILLINOIS FED. AID PROJECT

PART OF THE S.E. 1/4 OF SECTION 32, T7N, R11W, OF THE 3RD PM, JERSEY COUNTY, ILLINOIS



SEE BASIS OF COORDINATES AND BEARINGS STATEMENT ON SHEET 2

COORDINATE TABLE			
STATION	OFFSET	NORTH	EAST
348+14.55	45.00' LT	849660.6761	2247258.2608
348+14.48	9.54' RT	849606.1318	2247257.9900
349+50.00	75.54' LT	849690.7273	2247393.8171
354+12.67	75.84' LT	849689.3485	2247856.4849
354+45.89	199.74' LT	849813.1285	2247890.1559
354+45.37	9.14' RT	849604.2516	2247888.8736
SECTION CORNERS			
E1/4 COR. SEC. 32, T7N, R11W		852251.6105	2249593.8358
S.E. COR. SEC. 32, T7N, R11W		849599.2428	2249569.4967
CENTER SEC. 32, T7N, R11W		852262.2050	2246938.8931
S1/4 COR. SEC. 32, T7N, R11W		849607.1160	2246927.7751
N1/4 COR. SEC. 4, T6N, R11W		849604.5125	2247801.3097
CENTER SEC. 4, T6N, R11W		846931.5382	2247776.5843
CENTERLINE CONTROL			
P.I. 340+31.72	CL	849618.5109	2246475.2689
P.I. 383+51.91	CL	849602.8680	2250795.4330
P.I. 354+74.98	CL	849613.2850	2247918.5238
+P.I. 50+00.00	CL	850055.9342	2247917.6988
P.O.T. 54+42.65	CL	850055.9342	2247917.6988
P.I. 354+76.66	CL	849613.2789	2247920.2034
+P.I. 60+00.00	CL	849325.3238	2247913.6383

SET 5/8" PIN W/CAP CENTER SECTION 32-7-11 BOOK 1537, PAGE 43

SET 5/8" PIN W/CAP SOUTH 1/4 CORNER SECTION 32-7-11 BOOK 1537, PAGE 42

SET MAG NAIL NORTH 1/4 CORNER SECTION 4-6-11 BOOK 1537, PAGE 12

FOUND STONE W/SPIKE EAST 1/4 CORNER SECTION 32-7-11 BOOK 1537, PAGE 39

SET MAG NAIL OVER 7/8" PIN W/CAP SOUTH WEST CORNER SECTION 33-7-11 BOOK 1537, PAGE 38

NOTE: A
 PROPOSED CENTERLINE OF CONSTRUCTION =
 EXISTING CENTERLINE OF RIGHT-OF-WAY
 AND PAVEMENT

* SEE TOTAL HOLDING AREA
 SOURCE TABLE ON SHEET 2



STATE OF ILLINOIS)
) SS
 COUNTY OF)

I, RICHARD L. LEACH, AN ILLINOIS PROFESSIONAL LAND SURVEYOR, STATE THAT I HAVE SURVEYED THE PLAT OF HIGHWAY SHOWN HEREON AND THAT THIS PROFESSIONAL SERVICE CONFORMS TO THE CURRENT ILLINOIS MINIMUM STANDARDS FOR A BOUNDARY SURVEY FOR THE PROPOSED PARCEL(S) TO BE ACQUIRED BY THE STATE OF ILLINOIS, DEPARTMENT OF TRANSPORTATION, SHOWN HEREON.

DATED 7-30-2010
 Richard L. Leach
 RICHARD L. LEACH, PLS NO. 35-003234
 LICENSE EXPIRATION DATE: 11/30/2010

COMPLETION DATE OF FIELD WORK PERFORMED
 LAND SURVEY: DEC. 2008 ROW STAKING: APRIL 2010

PARCEL NO.	OWNER	TOTAL HOLDING ACRES	FEE SIMPLE ACQUISITION				REMAINDER ACRES	EASEMENTS		PERMANENT TAX NUMBER	PROPERTY ACQUIRED BY		
			GROSS ACRES	PREVIOUSLY DEDICATED ACRES	AND/OR USED SQ. FT.	NET ACRES		PE - PERMANENT ACRES	TE - TEMPORARY SQ. FT.			EASEMENT PURPOSE	
8021111	HAROLD STATION AND EMMA STATION, HUSBAND AND WIFE, IN JOINT TENANCY WARRANTY DEED, CABINET E, DRAWER 3 PAGE 1987 TITLE REPORT NO. JE-619	6.5848	1.2141	52,888	0.7871	34,286	0.4270	18,602	5.3707	N/A	N/A	42-05-242-036-00	

POEPPING, STONE, BACH AND ASSOCIATES
 100 SOUTH 54TH ST. P.O. BOX 709
 QUINCY, IL 62306 PHONE NO. 217-223-4605
 IL DESIGN FIRM NO. 184-000493

ILLINOIS DEPARTMENT OF TRANSPORTATION
 PLAT OF HIGHWAYS
 FAS ROUTE 752 (IL 3)
 SECTION 101-2RS-1
 JERSEY COUNTY
 JOB NO. R-98-021-00
 STATION 348+14.55 TO STATION 354+45.89

SCALE: 1" = 30'

SHEET 48 OF 69

F.A.S. RTE.	SECTION	COUNTY	TOTAL SHEETS	SHEET NO.
752	101-2RS-1	JERSEY	438	166

CONTRACT NO. 76789

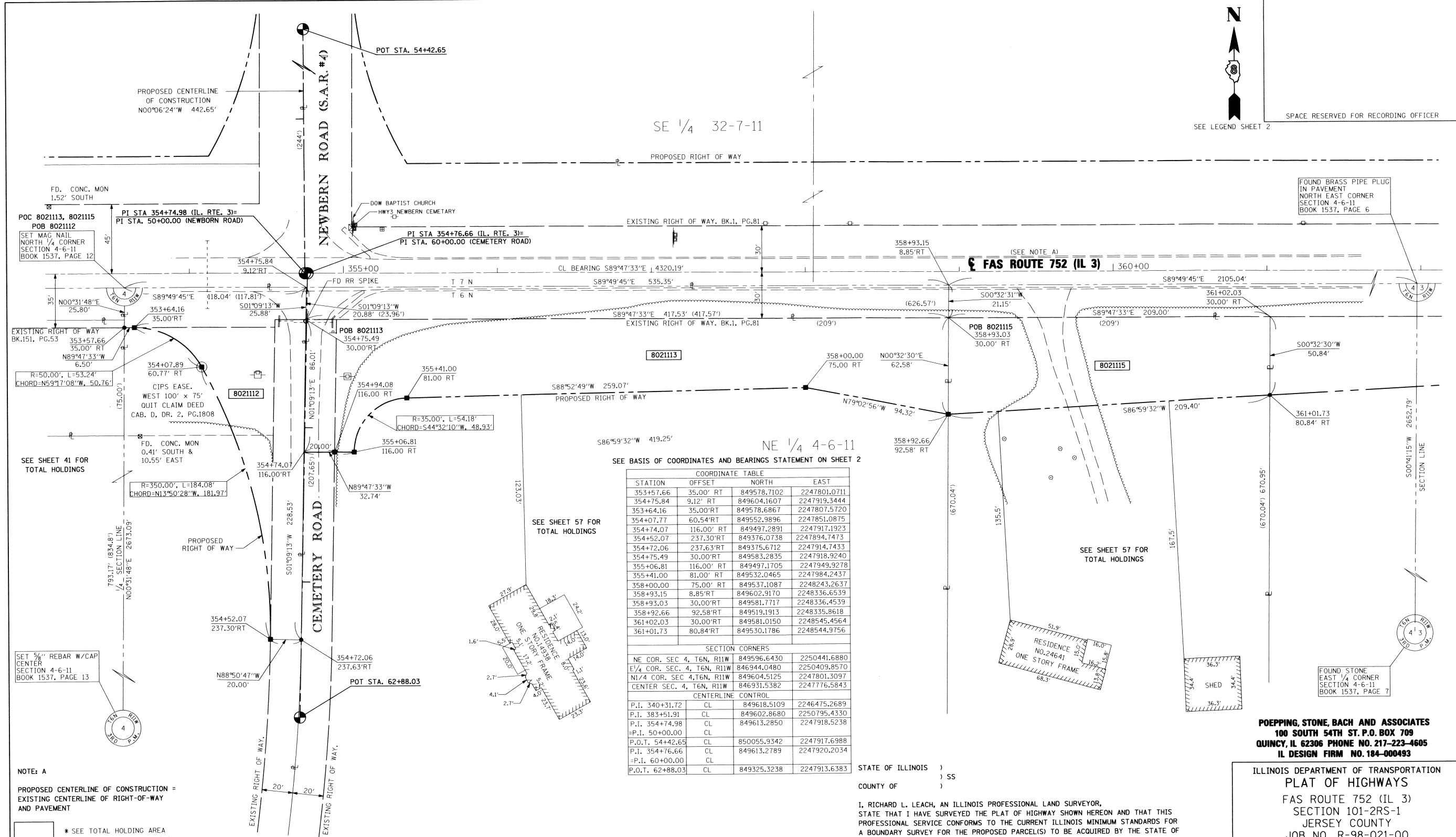
FED. ROAD DIST. NO. ILLINOIS FED. AID PROJECT

PART OF THE N.E. 1/4 OF SECTION 4, T6N, R11W, OF THE 3RD PM, JERSEY COUNTY, ILLINOIS



SPACE RESERVED FOR RECORDING OFFICER

SEE LEGEND SHEET 2



COORDINATE TABLE

STATION	OFFSET	NORTH	EAST
353+57.66	35.00' RT	849578.7102	2247801.0711
354+75.84	9.12' RT	849604.1607	2247919.3444
353+64.16	35.00' RT	849578.6867	2247807.5720
354+07.77	60.54' RT	849552.9896	2247851.0875
354+74.07	116.00' RT	849497.2891	2247917.1923
354+52.07	237.30' RT	849376.0738	2247894.7473
354+72.06	237.63' RT	849375.6712	2247914.7433
354+75.49	30.00' RT	849583.2835	2247918.9240
355+06.81	116.00' RT	849497.1705	2247949.9278
355+41.00	81.00' RT	849532.0465	2247984.2437
358+00.00	75.00' RT	849537.1087	2248243.2637
358+93.15	8.85' RT	849602.9170	2248336.6539
358+93.03	30.00' RT	849581.7717	2248336.4539
358+92.66	92.58' RT	849519.1913	2248335.8618
361+02.03	30.00' RT	849581.0150	2248545.4564
361+01.73	80.84' RT	849530.1786	2248544.9756

SECTION CORNERS

CORNER	SECTION	TOWNSHIP	RANGE	SECTION	NORTH	EAST
NE COR.	4	T6N	R11W	4	2250441.6880	
E 1/4 COR.	4	T6N	R11W	4	2250409.8570	
N 1/4 COR.	4	T6N	R11W	4	2247801.3097	
CENTER SEC.	4	T6N	R11W	4	2247776.5843	

CENTERLINE CONTROL

P.I.	STATION	CL	NORTH	EAST
P.I. 340+31.72	340+31.72	CL	849618.5109	2246475.2689
P.I. 383+51.91	383+51.91	CL	849602.8680	2250795.4330
P.I. 354+74.98	354+74.98	CL	849613.2850	2247918.5238
=P.I. 50+00.00	50+00.00	CL		
P.O.T. 54+42.65	54+42.65	CL	850055.9342	2247917.6988
P.I. 354+76.66	354+76.66	CL	849613.2789	2247920.2034
=P.I. 60+00.00	60+00.00	CL		
P.O.T. 62+88.03	62+88.03	CL	849325.3238	2247913.6383

STATE OF ILLINOIS)
COUNTY OF) SS

I, RICHARD L. LEACH, AN ILLINOIS PROFESSIONAL LAND SURVEYOR, STATE THAT I HAVE SURVEYED THE PLAT OF HIGHWAY SHOWN HEREON AND THAT THIS PROFESSIONAL SERVICE CONFORMS TO THE CURRENT ILLINOIS MINIMUM STANDARDS FOR A BOUNDARY SURVEY FOR THE PROPOSED PARCEL(S) TO BE ACQUIRED BY THE STATE OF ILLINOIS, DEPARTMENT OF TRANSPORTATION, SHOWN HEREON.

DATED 7-30-2010
Richard L. Leach
RICHARD L. LEACH, PLS NO. 35-003234
LICENSE EXPIRATION DATE: 11/30/2010



NOTE: A
PROPOSED CENTERLINE OF CONSTRUCTION = EXISTING CENTERLINE OF RIGHT-OF-WAY AND PAVEMENT

* SEE TOTAL HOLDING AREA SOURCE TABLE ON SHEET 2

PARCEL NO.	OWNER	TOTAL HOLDING ACRES	FEE SIMPLE ACQUISITION				REMAINDER ACRES	EASEMENTS		PERMANENT TAX NUMBER	PROPERTY ACQUIRED BY	
			GROSS ACRES	SO. FT.	PREVIOUSLY DEDICATED ACRES	AND/OR USED SO. FT.		NET ACRES	SO. FT.			PE = PERMANENT TE = TEMPORARY
8021112	ROBERT D. BATES AND MARIETTA M. BATES, AS TRUSTEES OF THE BATES FAMILY TRUST #4-00 QUIT CLAIM DEED, BK. 785, PG. 214, TITLE REPORT NO. JE-1120, JE-998	9.2118	0.2601	11,332	0.1629	7,096	0.0972	4,236	8,9517	N/A	N/A	42-01-074-004-00(P)
8021113	EDWARD E. MORRIS AND LYNE A. BROWN AS JOINT TENANTS, WARRANTY DEED, DOC. NO. 200800113546 TITLE REPORT NO. JE-1000	6.7986	0.5094	22,188	0.0395	1,720	0.4699	20,468	6,2892	N/A	N/A	42-01-074-016-00
8021115	CHRISTOPHER L. MCDONALD AND DANA L. MCDONALD, AS JOINT TENANTS, WARRANTY DEED, BK. 1200, PG. 91-93 TITLE REPORT NO. JE-1001	3.2192	0.2721	11,853	N/A	N/A	0.2721	11,853	2,9471	N/A	N/A	42-01-074-016-50

POEPPING, STONE, BACH AND ASSOCIATES
100 SOUTH 54TH ST. P.O. BOX 709
QUINCY, IL 62306 PHONE NO. 217-223-4605
IL DESIGN FIRM NO. 184-000493

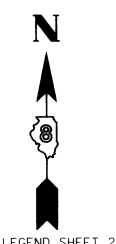
ILLINOIS DEPARTMENT OF TRANSPORTATION
PLAT OF HIGHWAYS
FAS ROUTE 752 (IL 3)
SECTION 101-2RS-1
JERSEY COUNTY
JOB NO. R-98-021-00
STATION 353+64.16 TO STATION 361+02.03
SCALE: 1" = 30'
SHEET 49 OF 69

ILLINOIS DEPARTMENT OF TRANSPORTATION
DIVISION OF HIGHWAYS/REGION 5/DISTRICT 8
1102 EASTPORT PLAZA DRIVE
COLLINGSVILLE, ILLINOIS 62234-6198

F.A.S. RTE.	SECTION	COUNTY	TOTAL SHEETS	SHEET NO.
752	101-2RS-1	JERSEY	438	167

COMPLETION DATE OF FIELD WORK PERFORMED
LAND SURVEY: DEC. 2008 ROW STAKING: APRIL 2010
CONTRACT NO. 76789
FED. ROAD DIST. NO. ILLINOIS FED. AID PROJECT

PART OF THE S.E. 1/4 OF SECTION 32, T7N, R11W, OF THE 3RD PM, JERSEY COUNTY, ILLINOIS



SPACE RESERVED FOR RECORDING OFFICER

FOUND STONE W/SPIKE
EAST 1/4 CORNER
SECTION 32-7-11
BOOK 1537, PAGE 39

SEE BASIS OF COORDINATES AND BEARINGS STATEMENT ON SHEET 2

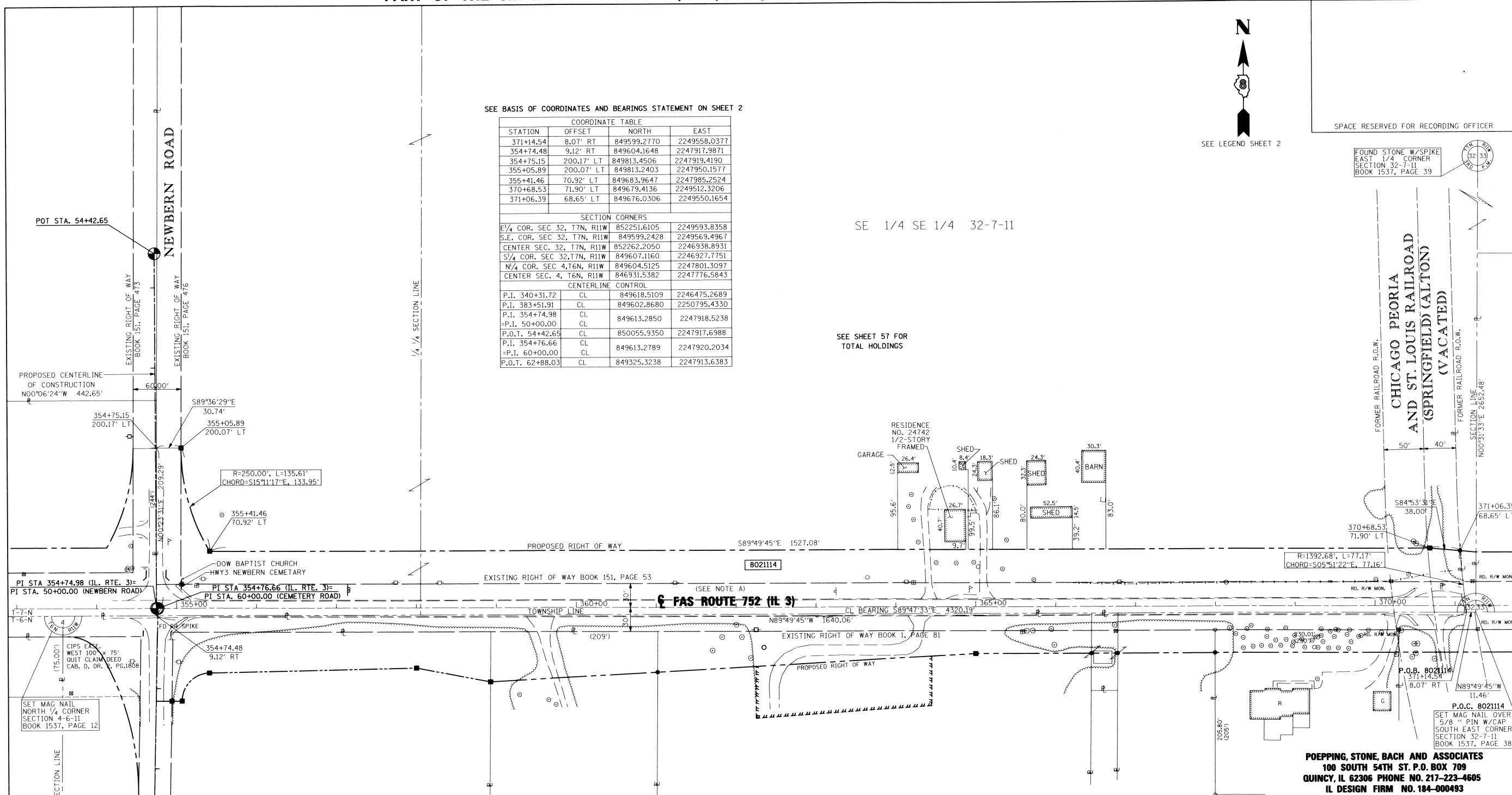
COORDINATE TABLE			
STATION	OFFSET	NORTH	EAST
371+14.54	8.07' RT	849599.2770	2249558.0377
354+74.48	9.12' RT	849604.1648	2247917.9871
354+75.15	200.17' LT	849813.4506	2247919.4190
355+05.89	200.07' LT	849813.2403	2247950.1577
355+41.46	70.92' LT	849683.9647	2247985.2524
370+68.53	71.90' LT	849679.4136	2249512.3206
371+06.39	68.65' LT	849676.0306	2249550.1654

SECTION CORNERS			
E 1/4 COR. SEC 32, T7N, R11W		852251.6105	2249593.8358
S.E. COR. SEC 32, T7N, R11W		849599.2428	2249569.4967
CENTER SEC. 32, T7N, R11W		852262.2050	2246938.8931
S 1/4 COR. SEC 32, T7N, R11W		849607.1160	2246927.7751
N 1/4 COR. SEC 4, T6N, R11W		849604.5125	2247801.3097
CENTER SEC. 4, T6N, R11W		846931.5382	2247776.5843

CENTERLINE CONTROL			
P.I. 340+31.72	CL	849618.5109	2246475.2689
P.I. 383+51.91	CL	849602.8680	2250795.4330
P.I. 354+74.98	CL	849613.2850	2247918.5238
P.O.T. 54+42.65	CL	850055.9350	2247917.6988
P.I. 354+76.66	CL	849613.2789	2247920.2034
P.O.T. 62+88.03	CL	849325.3238	2247913.6383

SE 1/4 SE 1/4 32-7-11

SEE SHEET 57 FOR TOTAL HOLDINGS



NOTE: A
PROPOSED CENTERLINE OF CONSTRUCTION =
EXISTING CENTERLINE OF RIGHT-OF-WAY
AND PAVEMENT

* SEE TOTAL HOLDING AREA
SOURCE TABLE ON SHEET 2

STATE OF ILLINOIS)
) SS
COUNTY OF)

I, RICHARD L. LEACH, AN ILLINOIS PROFESSIONAL LAND SURVEYOR,
STATE THAT I HAVE SURVEYED THE PLAT OF HIGHWAY SHOWN HEREON AND THAT THIS
PROFESSIONAL SERVICE CONFORMS TO THE CURRENT ILLINOIS MINIMUM STANDARDS FOR
A BOUNDARY SURVEY FOR THE PROPOSED PARCEL(S) TO BE ACQUIRED BY THE STATE OF
ILLINOIS, DEPARTMENT OF TRANSPORTATION, SHOWN HEREON.

DATED 7-30-2010
Richard L. Leach
RICHARD L. LEACH, PLS NO. 35-003234
LICENSE EXPIRATION DATE: 11/30/2010



POEPPING, STONE, BACH AND ASSOCIATES
100 SOUTH 54TH ST. P.O. BOX 709
QUINCY, IL 62306 PHONE NO. 217-223-4605
IL DESIGN FIRM NO. 184-000493

ILLINOIS DEPARTMENT OF TRANSPORTATION
PLAT OF HIGHWAYS
FAS ROUTE 752 (IL 3)
SECTION 101-2RS-1
JERSEY COUNTY
JOB NO. R-98-021-00
STATION 354+75.15 TO STATION 371+14.54
SCALE: 1" = 60'
SHEET 50 OF 69

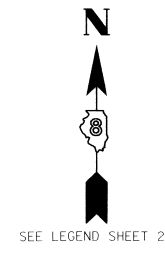
ILLINOIS DEPARTMENT OF TRANSPORTATION
DIVISION OF HIGHWAYS/REGION 5/DISTRICT 8
1102 EASTPORT PLAZA DRIVE
COLLINSVILLE, ILLINOIS 62234-6198

F.A.S. RTE.	SECTION	COUNTY	TOTAL SHEETS	SHEET NO.
752	101-2RS-1	JERSEY	438	168

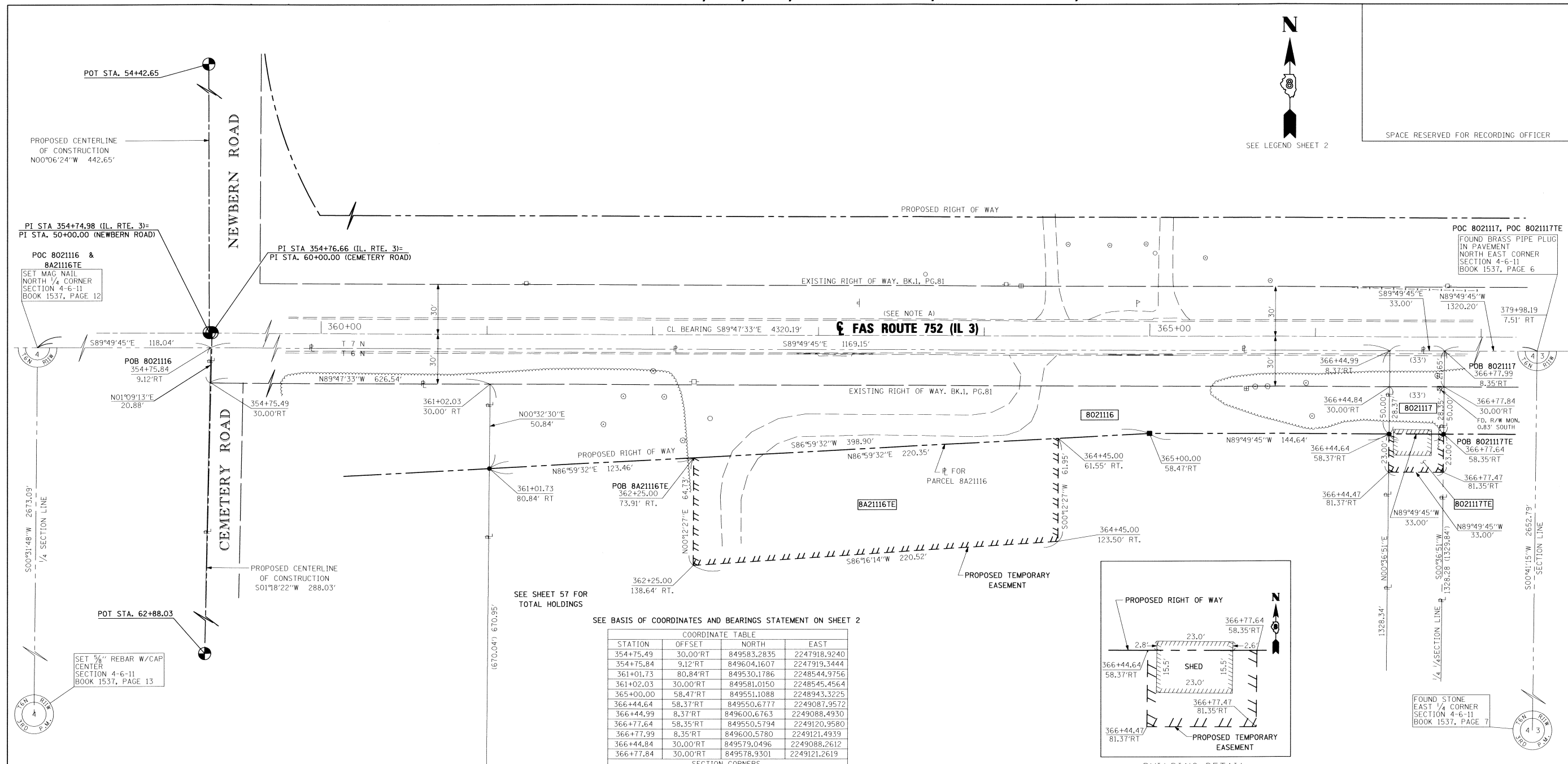
COMPLETION DATE OF FIELD WORK PERFORMED
LAND SURVEY: DEC. 2008 ROW STAKING: APRIL 2010 CONTRACT NO. 76789
FED. ROAD DIST. NO. ILLINOIS FED. AID PROJECT

PARCEL NO.	OWNER	TOTAL HOLDING ACRES	FEE SIMPLE ACQUISITION				REMAINDER ACRES	EASEMENTS		PERMANENT TAX NUMBER	PROPERTY ACQUIRED BY		
			PREVIOUSLY DEDICATED		NET			PE - PERMANENT	EASEMENT PURPOSE				
			ACRES	SQ. FT.	ACRES	SQ. FT.						ACRES	SQ. FT.
8021114	RODNEY CROFORD AS TRUSTEE UNDER TRUST AGREEMENT DATED JUNE 22, 1976 AND KNOWN AS THE CROFORD LAND TRUST DEED OF TRUST CABINET D DRAWER 5 PAGE 477 TITLE REPORT NO. JE-1132	49.1462	3.1277	136,243	1.5713	68,448	1.5564	67,795	46.0185	N/A	N/A	42-05-032-012-00	

PART OF THE N.E. 1/4 OF SECTION 4, T6N, R11W, OF THE 3RD PM, JERSEY COUNTY, ILLINOIS



SPACE RESERVED FOR RECORDING OFFICER



SEE BASIS OF COORDINATES AND BEARINGS STATEMENT ON SHEET 2

STATION		OFFSET	NORTH	EAST
354+75.49	30.00'RT		849583.2835	2247918.9240
354+75.84	9.12'RT		849604.1607	2247919.3444
361+01.73	80.84'RT		849530.1786	2248544.9756
361+02.03	30.00'RT		849581.0150	2248545.4564
365+00.00	58.47'RT		849551.1088	2248943.3225
366+44.64	58.37'RT		849550.6777	2249087.9572
366+44.99	8.37'RT		849600.6763	2249088.4930
366+77.64	58.35'RT		849550.5794	2249120.9580
366+77.99	8.35'RT		849600.5780	2249121.4939
366+44.84	30.00'RT		849579.0496	2249088.2612
366+77.84	30.00'RT		849578.9301	2249121.2619

SECTION CORNERS			
NE COR. SEC. 4, T6N, R11W		849596.6430	2250441.6880
E 1/4 COR. SEC. 4, T6N, R11W		846944.0480	2250409.8570
N 1/4 COR. SEC. 4, T6N, R11W		849604.5125	2247801.3097
CENTER SEC. 4, T6N, R11W		846931.5382	2247776.5843

CENTERLINE CONTROL			
P.I. 340+31.72	CL	849618.5109	2246475.2689
P.I. 383+51.91	CL	849602.8680	2250795.4330
P.I. 354+74.98	CL		
=P.I. 50+00.00	CL	849613.2850	2247918.5238
P.O.T. 54+42.65	CL	850055.9342	2247917.6988
P.I. 354+76.66	CL		
=P.I. 60+00.00	CL	849613.2789	2247920.2034
P.O.T. 62+88.03	CL	849325.3238	2247913.6383

BUILDING DETAIL
PARCEL NO. 8021117

NOTE: A
PROPOSED CENTERLINE OF CONSTRUCTION =
EXISTING CENTERLINE OF RIGHT-OF-WAY
AND PAVEMENT

* SEE TOTAL HOLDING AREA
SOURCE TABLE ON SHEET 2

PARCEL NO.	OWNER	TOTAL HOLDING ACRES	FEE SIMPLE ACQUISITION				REMAINDER	EASEMENTS		PERMANENT TAX NUMBER	PROPERTY ACQUIRED BY		
			GROSS ACRES	SO. FT.	PREVIOUSLY DEDICATED AND/OR USED ACRES	SO. FT.		NET ACRES	SO. FT.			PE = PERMANENT ACRES	TE = TEMPORARY SO. FT.
8021116	DAVID J. SCHWANINGER AND JANET SCHWANINGER, HUSBAND AND WIFE, AS JOINT TENANTS, WARRANTY DEED BK.293, PG.333 TITLE REPORT NO. JE-999	22.3392	1.0273	44,748	0.5705	24,850	0.4568	19,898	21.3119	N/A	N/A	42-01-004-005-00(p1)	
8021117	THE ESTATE OF IRMA M. CROXFORD, DECEASED WARRANTY DEED, BK.166, PG.52 TITLE REPORT NO. JE-990	1.0063	0.0379	1,650	0.0164	714	0.0215	936	0.9684	TE=0.0174	TE=759	42-01-004-006-00(p1)	
8A21116	DAVID J. SCHWANINGER AND JANET SCHWANINGER, HUSBAND AND WIFE, AS JOINT TENANTS, WARRANTY DEED BK.293, PG.333 TITLE REPORT NO. JE-999	21.3119	N/A	N/A	N/A	N/A	N/A	N/A	21.3119	TE=0.3199	T=13,934	42-01-004-005-00(p1)	

STATE OF ILLINOIS)
COUNTY OF) SS

I, RICHARD L. LEACH, AN ILLINOIS PROFESSIONAL LAND SURVEYOR, STATE THAT I HAVE SURVEYED THE PLAT OF HIGHWAY SHOWN HEREON AND THAT THIS PROFESSIONAL SERVICE CONFORMS TO THE CURRENT ILLINOIS MINIMUM STANDARDS FOR A BOUNDARY SURVEY FOR THE PROPOSED PARCEL(S) TO BE ACQUIRED BY THE STATE OF ILLINOIS, DEPARTMENT OF TRANSPORTATION, SHOWN HEREON.

DATED 7-30-2010
Richard L. Leach
RICHARD L. LEACH, PLS NO. 35-003234
LICENSE EXPIRATION DATE: 11/30/2010



COMPLETION DATE OF FIELD WORK PERFORMED
LAND SURVEY: DEC. 2008 ROW STAKING: APRIL 2010

POEPPING, STONE, BACH AND ASSOCIATES
100 SOUTH 54TH ST. P.O. BOX 709
QUINCY, IL 62306 PHONE NO. 217-223-4605
IL DESIGN FIRM NO. 184-000493

ILLINOIS DEPARTMENT OF TRANSPORTATION
PLAT OF HIGHWAYS
FAS ROUTE 752 (IL 3)
SECTION 101-2RS-1
JERSEY COUNTY
JOB NO. R-98-021-00
STATION 354+75.49 TO STATION 366+77.99
SCALE: 1" = 30'
SHEET 51 OF 69

F.A.S. RTE.	SECTION	COUNTY	TOTAL SHEETS	SHEET NO.
752	101-2RS-1	JERSEY	438	169

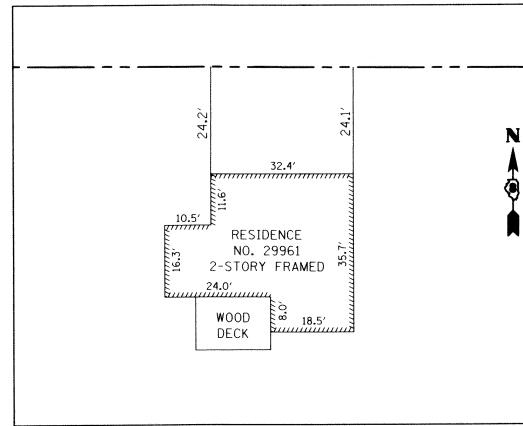
CONTRACT NO. 76789
FED. ROAD DIST. NO. - ILLINOIS FED. AID PROJECT

PART OF THE N.E. 1/4 OF SECTION 4, T6N, R11W, OF THE 3RD PM, JERSEY COUNTY, ILLINOIS


SEE BASIS OF COORDINATES AND BEARINGS STATEMENT ON SHEET 2

COORDINATE TABLE			
STATION	OFFSET	NORTH	EAST
379+98.19	7.51' RT	849596.6430	2250441.6880
379+97.65	72.51' RT	849531.6455	2250440.9080
373+00.00	72.95' RT	849533.7246	2249743.2654
372+00.00	58.02' RT	849549.0226	2249643.3201
370+29.57	58.13' RT	849549.5305	2249472.8936
370+29.57	30.00' RT	849577.6566	2249472.9886
367+99.56	30.00' RT	849578.4894	2249242.9786
367+99.55	58.27' RT	849550.2160	2249242.8748
366+77.64	58.35' RT	849550.5794	2249120.9580
366+77.99	8.35' RT	849600.5780	2249121.4939
SECTION CORNERS			
W/4 COR. SEC 33, T7N, R11W		852251.6105	2249593.8358
S.W. COR. SEC 33, T7N, R11W		849599.2428	2249569.4967
CENTER SEC 4, T6N, R11W		846931.5382	2247776.5843
N 1/4 SEC. 4, T6N, R11W		849604.5125	2247801.3097
NE COR. SEC 4, T6N, R11W		849596.6430	2250441.6880
E 1/4 SEC. 4, T6N, R11W		849644.0480	2250409.8570
CENTERLINE CONTROL			
P.I. 340+31.72	CL	849618.5109	2246475.2689
P.I. 383+51.91	CL	849602.8680	2250795.4330

SE 1/4 32-7-11



BUILDING DETAIL
PARCEL NO. 8021118

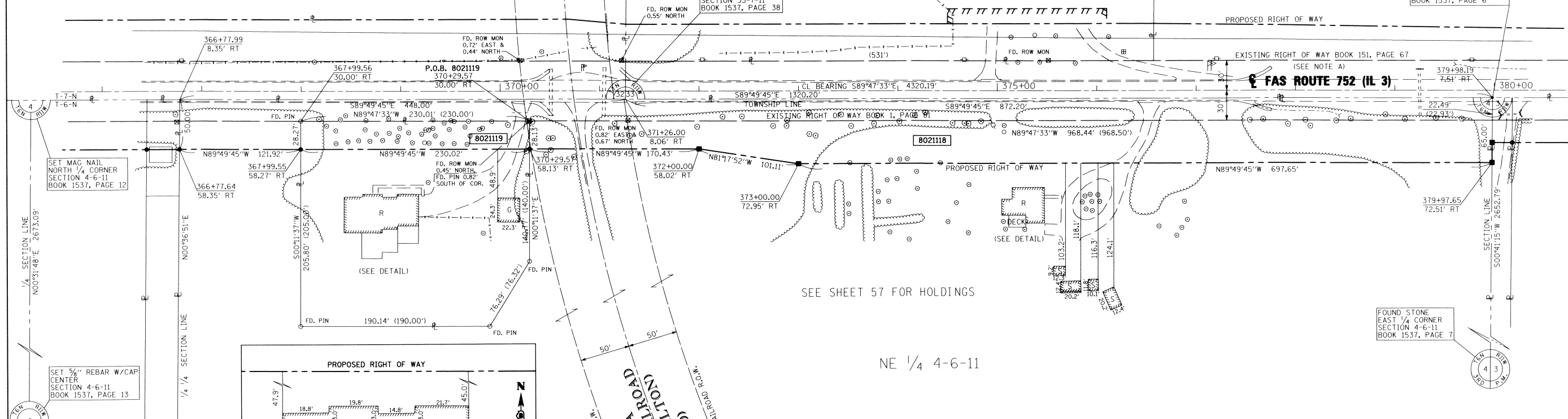


SPACE RESERVED FOR RECORDING OFFICER

SW 1/4 33-7-11

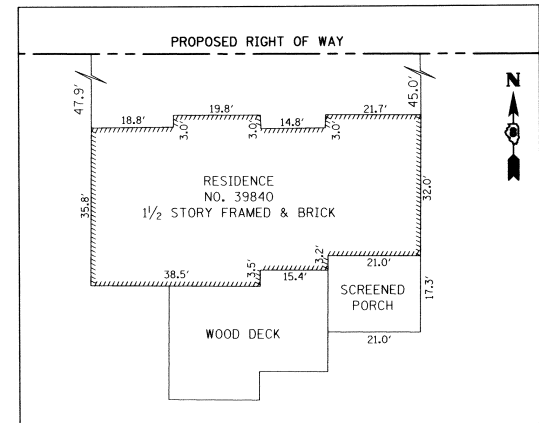
P.O.B. 8021118
P.O.C. 8021119

FOUND BRASS PIPE PLUG
IN PAVEMENT
NORTH EAST CORNER
SECTION 4-6-11
BOOK 1537, PAGE 6



SEE SHEET 57 FOR HOLDINGS

NE 1/4 4-6-11



BUILDING DETAIL
PARCEL NO. 8021119

NOTE: A
PROPOSED CENTERLINE OF CONSTRUCTION =
EXISTING CENTERLINE OF RIGHT-OF-WAY
AND PAVEMENT

* SEE TOTAL HOLDING AREA
SOURCE TABLE ON SHEET 2

PARCEL NO.	OWNER	TOTAL HOLDING ACRES	FEE SIMPLE ACQUISITION				REMAINDER ACRES	EASEMENTS		PERMANENT TAX NUMBER	PROPERTY ACQUIRED BY	
			GROSS ACRES	SQ. FT.	PREVIOUSLY DEDICATED AND/OR USED ACRES	NET SQ. FT.		PE = PERMANENT ACRES	TE = TEMPORARY SQ. FT.			EASEMENT PURPOSE
8021118	DAVID J. SCHWANINGER AND JANET SCHWANINGER, HUSBAND AND WIFE, AS JOINT TENANTS WARRANTY DEED, BK. 293, PG. 333 TITLE REPORT NO. JE-1100	39.1372	1.6239	70,737	0.6689	29,138	0.9550	41,599	37,5133	N/A	N/A	42-01-004-005-00(p)
8021119	RODNEY R. WALKER WARRANTY DEED BOOK 1265, PAGE 58 TITLE REPORT NO. JE-1002	1.0570	0.1489	6,486	N/A	N/A	0.1489	6,486	0.9081	N/A	N/A	42-01-074-018-00

STATE OF ILLINOIS)
) SS
COUNTY OF)

I, RICHARD L. LEACH, AN ILLINOIS PROFESSIONAL LAND SURVEYOR, STATE THAT I HAVE SURVEYED THE PLAT OF HIGHWAY SHOWN HEREON AND THAT THIS PROFESSIONAL SERVICE CONFORMS TO THE CURRENT ILLINOIS MINIMUM STANDARDS FOR A BOUNDARY SURVEY FOR THE PROPOSED PARCEL(S) TO BE ACQUIRED BY THE STATE OF ILLINOIS, DEPARTMENT OF TRANSPORTATION, SHOWN HEREON.

DATED 7-30-2010
Richard L. Leach
RICHARD L. LEACH, PLS NO. 35-003234
LICENSE EXPIRATION DATE: 11/30/2010



POEPPING, STONE, BACH AND ASSOCIATES
100 SOUTH 54TH ST. P.O. BOX 709
QUINCY, IL 62306 PHONE NO. 217-223-4605
IL DESIGN FIRM NO. 184-000493

ILLINOIS DEPARTMENT OF TRANSPORTATION
PLAT OF HIGHWAYS
FAS ROUTE 752 (IL 3)
SECTION 101-2RS-1
JERSEY COUNTY
JOB NO. R-98-021-00
STATION 366+77.64 TO STATION 379+97.65

SCALE: 1" = 50'

SHEET 52 OF 69

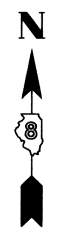
F.A.S. RTE.	SECTION	COUNTY	TOTAL SHEETS	SHEET NO.
752	101-2RS-1	JERSEY	438	170

COMPLETION DATE OF FIELD WORK PERFORMED
LAND SURVEY: DEC. 2008 ROW STAKING: APRIL 2010

CONTRACT NO. 76789

FED. ROAD DIST. NO. - ILLINOIS FED. AID PROJECT

PART OF THE S.E. 1/4 OF SECTION 32 AND PART OF THE S.W. 1/4 OF SECTION 33, T7N, R11W, OF THE 3RD PM, JERSEY COUNTY, ILLINOIS



SPACE RESERVED FOR RECORDING OFFICER

SW 1/4 33-7-11

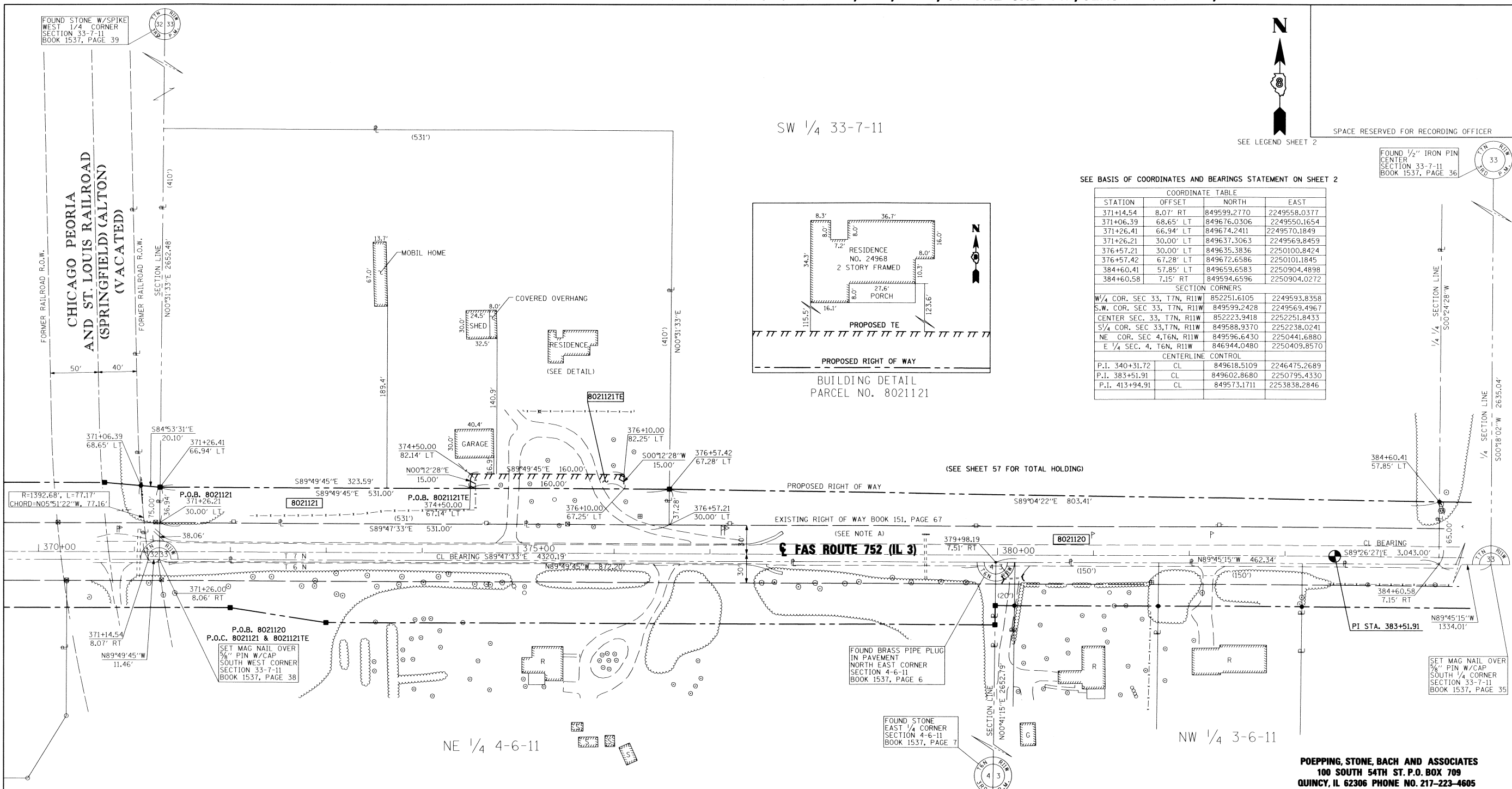
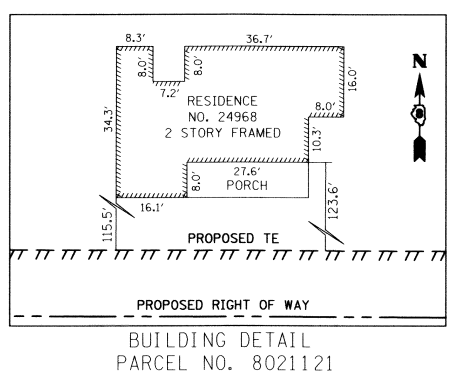
FOUND 1/2" IRON PIN
SECTION 33-7-11
BOOK 1537, PAGE 36

SEE BASIS OF COORDINATES AND BEARINGS STATEMENT ON SHEET 2

STATION	OFFSET	NORTH	EAST
371+14.54	8.07' RT	849599.2770	2249558.0377
371+06.39	68.65' LT	849676.0306	2249550.1654
371+26.41	66.94' LT	849674.2411	2249570.1849
371+26.21	30.00' LT	849637.3063	2249569.8459
376+57.21	30.00' LT	849635.3836	2250100.8424
376+57.42	67.28' LT	849672.6586	2250101.1845
384+60.41	57.85' LT	849659.6583	2250904.4898
384+60.58	7.15' RT	849594.6596	2250904.0272

SECTION CORNERS			
W 1/4 COR. SEC 33, T7N, R11W	852251.6105	2249593.8358	
S.W. COR. SEC 33, T7N, R11W	849599.2428	2249569.4967	
CENTER SEC. 33, T7N, R11W	852223.9418	2252251.8433	
S 1/4 COR. SEC 33, T7N, R11W	849588.9370	2252238.0241	
NE COR. SEC 4, T6N, R11W	849596.6430	2250441.6880	
E 1/4 SEC. 4, T6N, R11W	846944.0480	2250409.8570	

CENTERLINE CONTROL			
P.I. 340+31.72	CL	849618.5109	2246475.2689
P.I. 383+51.91	CL	849602.8680	2250795.4330
P.I. 413+94.91	CL	849573.1711	2253838.2846



NOTE: A
PROPOSED CENTERLINE OF CONSTRUCTION =
EXISTING CENTERLINE OF RIGHT-OF-WAY
AND PAVEMENT

* SEE TOTAL HOLDING AREA
SOURCE TABLE ON SHEET 2

PARCEL NO.	OWNER	TOTAL HOLDING ACRES	FEE SIMPLE ACQUISITION				REMAINDER ACRES	EASEMENTS		PERMANENT TAX NUMBER	PROPERTY ACQUIRED BY			
			GROSS		NET			PE = PERMANENT	TE = TEMPORARY					
			ACRES	SQ. FT.	ACRES	SQ. FT.		ACRES	SQ. FT.			ACRES	SQ. FT.	
8021121	ERNEST H. MILLER AND NANCY E. MILLER IN JOINT TENANCY EXECUTOR'S DEED, BK. 794, PG. 295 TITLE REPORT NO. JE-1131	4.9979	0.4523	19,703	N/A	N/A	0.4523	19,703	4.5456	TE=0.0551	TE=2.400	GRADING AND ENTRANCE CONSTRUCTION	42-05-283-005-10	
8021120	MARTHA CAROL RICHARDSON AS TO AN UNDIVIDED 1/3 INTEREST AND LOIS LURTON SIMPSON AND CARL SIMPSON AS JOINT TENANTS, AS TO AN UNDIVIDED 1/3 INTEREST AND VIRGINIA HUNTER, AS TO AN UNDIVIDED 1/3 INTEREST EXECUTOR'S DEED, BK. 918, PG. 151 TITLE REPORT NO. JE-1121 & JE-1146	97.3727	1.7787	77,480	1.1676	50,861	0.6111	26,619	95.5940	N/A	N/A		42-05-032-013-00 42-05-033-007-00	

STATE OF ILLINOIS)
) SS
COUNTY OF)

I, RICHARD L. LEACH, AN ILLINOIS PROFESSIONAL LAND SURVEYOR, STATE THAT I HAVE SURVEYED THE PLAT OF HIGHWAY SHOWN HEREON AND THAT THIS PROFESSIONAL SERVICE CONFORMS TO THE CURRENT ILLINOIS MINIMUM STANDARDS FOR A BOUNDARY SURVEY FOR THE PROPOSED PARCEL(S) TO BE ACQUIRED BY THE STATE OF ILLINOIS, DEPARTMENT OF TRANSPORTATION, SHOWN HEREON.

DATED 7-30-2010
Richard L. Leach
RICHARD L. LEACH, PLS NO. 35-003234
LICENSE EXPIRATION DATE: 11/30/2010



POEPPING, STONE, BACH AND ASSOCIATES
100 SOUTH 54TH ST. P.O. BOX 709
QUINCY, IL 62306 PHONE NO. 217-223-4605
IL DESIGN FIRM NO. 184-000493

ILLINOIS DEPARTMENT OF TRANSPORTATION
PLAT OF HIGHWAYS
FAS ROUTE 752 (IL 3)
SECTION 101-2RS-1
JERSEY COUNTY
JOB NO. R-98-021-00
STATION 371+06.39 TO STATION 384+60.41
SCALE: 1" = 50'
SHEET 53 OF 69

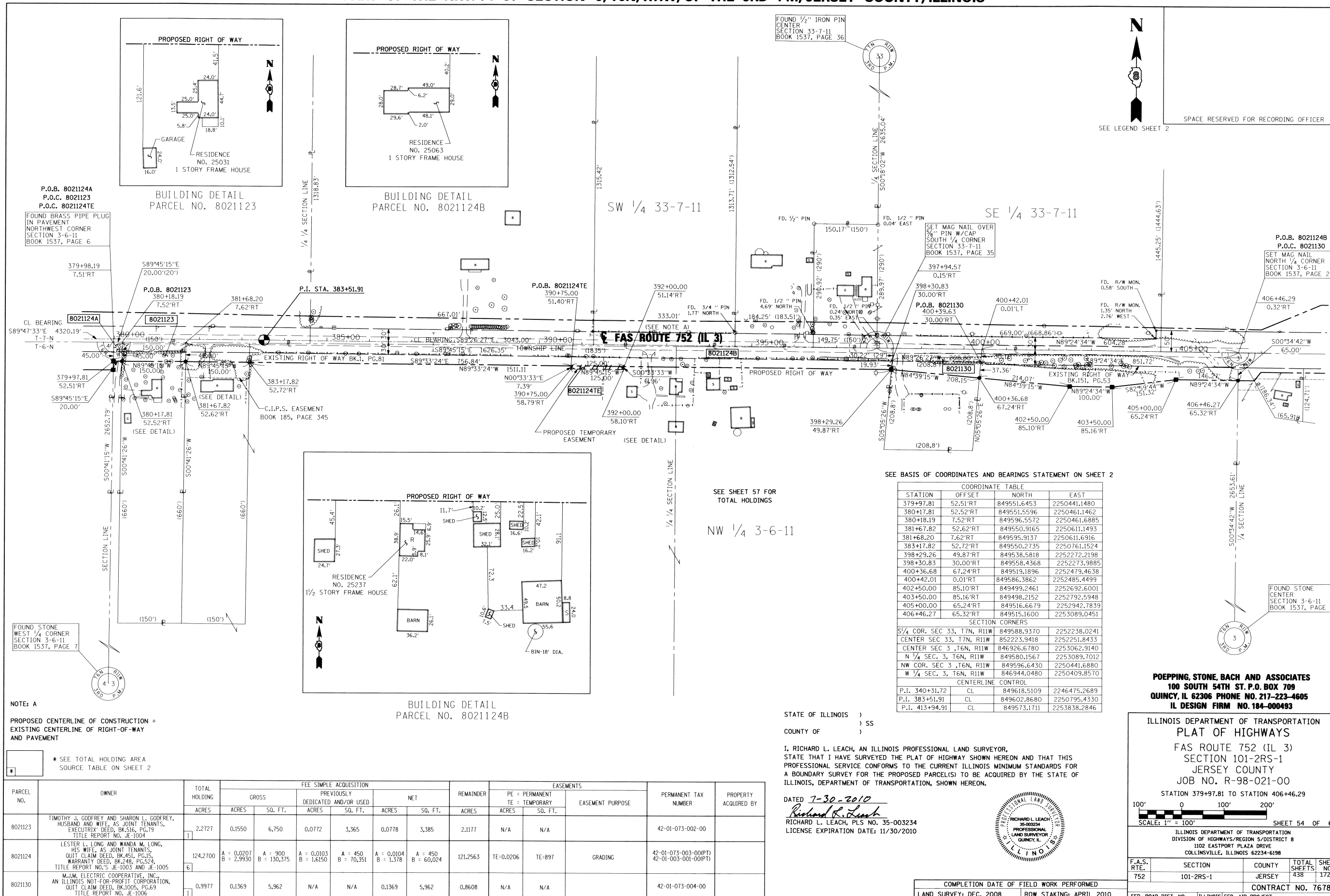
ILLINOIS DEPARTMENT OF TRANSPORTATION
DIVISION OF HIGHWAYS/REGION 5/DISTRICT 8
1102 EASTPORT PLAZA DRIVE
COLLINGSVILLE, ILLINOIS 62234-6198

F.A.S. RTE.	SECTION	COUNTY	TOTAL SHEETS	SHEET NO.
752	101-2RS-1	JERSEY	438	171

CONTRACT NO. 76789

COMPLETION DATE OF FIELD WORK PERFORMED
LAND SURVEY: DEC. 2008 ROW STAKING: APRIL 2010

PART OF THE N.W. 1/4 OF SECTION 3, T6N, R11W, OF THE 3RD PM, JERSEY COUNTY, ILLINOIS



P.O.B. 8021124A
P.O.C. 8021123
P.O.C. 8021124TE

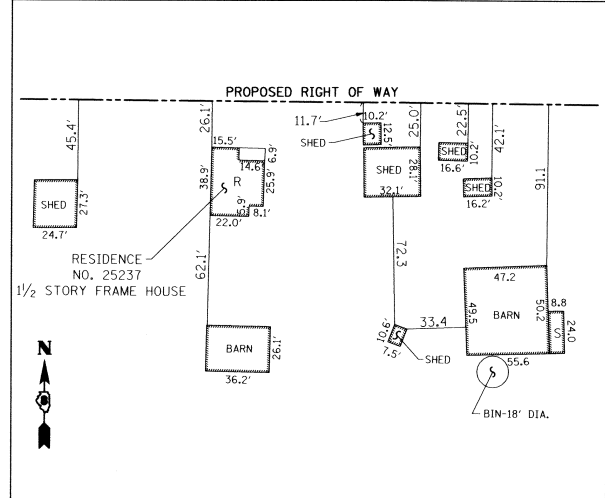
BUILDING DETAIL
PARCEL NO. 8021123

BUILDING DETAIL
PARCEL NO. 8021124B

SW 1/4 33-7-11

SE 1/4 33-7-11

P.O.B. 8021124B
P.O.C. 8021130



BUILDING DETAIL
PARCEL NO. 8021124B

SEE SHEET 57 FOR
TOTAL HOLDINGS

NW 1/4 3-6-11

SEE BASIS OF COORDINATES AND BEARINGS STATEMENT ON SHEET 2

COORDINATE TABLE			
STATION	OFFSET	NORTH	EAST
379+97.81	52.51'RT	849551.6453	2250441.1480
380+17.81	52.52'RT	849551.5596	2250461.1462
380+18.19	7.52'RT	849596.5572	2250461.6885
381+67.82	52.62'RT	849550.9165	2250611.1493
381+68.20	7.62'RT	849595.9137	2250611.6916
383+17.82	52.72'RT	849550.2735	2250761.1524
398+29.26	49.87'RT	849538.5818	2252272.2198
398+30.83	30.00'RT	849558.4368	2252273.9885
400+36.68	67.24'RT	849519.1896	2252479.4638
400+42.01	0.01'RT	849586.3862	2252485.4499
402+50.00	85.10'RT	849499.2461	2252692.6001
403+50.00	85.16'RT	849498.2152	2252792.5948
405+00.00	65.24'RT	849516.6679	2252942.7839
406+46.27	65.32'RT	849515.1600	2253089.0451

SECTION CORNERS			
S 1/4 COR. SEC 33, T7N, R11W	849588.9370	2252238.0241	
CENTER SEC 33, T7N, R11W	852223.9418	2252251.8433	
CENTER SEC 3, T6N, R11W	846926.6780	2253062.9140	
N 1/4 SEC. 3, T6N, R11W	849580.1567	2253089.7012	
NW COR. SEC 3, T6N, R11W	849596.6430	2250441.6880	
W 1/4 SEC. 3, T6N, R11W	846944.0480	2250409.8570	

CENTERLINE CONTROL			
P.I. 340+31.72	CL	849618.5109	2246475.2689
P.I. 383+51.91	CL	849602.8680	2250795.4330
P.I. 413+94.91	CL	849573.1711	2253838.2846

NOTE: A

PROPOSED CENTERLINE OF CONSTRUCTION =
EXISTING CENTERLINE OF RIGHT-OF-WAY
AND PAVEMENT

* SEE TOTAL HOLDING AREA
SOURCE TABLE ON SHEET 2

PARCEL NO.	OWNER	TOTAL HOLDING ACRES	FEE SIMPLE ACQUISITION						REMAINDER ACRES	EASEMENTS		PERMANENT TAX NUMBER	PROPERTY ACQUIRED BY
			ACRES	SO. FT.	PREVIOUSLY DEDICATED AND/OR USED ACRES	SO. FT.	NET ACRES	SO. FT.		PE = PERMANENT ACRES	TE = TEMPORARY SO. FT.		
8021123	TIMOTHY J. GODFREY AND SHARON L. GODFREY, HUSBAND AND WIFE, AS JOINT TENANTS, EXECUTRIX DEED, BK.516, PG.79 TITLE REPORT NO. JE-1004	2.2727	0.1550	6,750	0.0772	3,365	0.0778	3,385	2.1177	N/A	N/A	42-01-073-002-00	
8021124	LESTER L. LONG AND WANDA M. LONG, HIS WIFE, AS JOINT TENANTS, QUIT CLAIM DEED, BK.451, PG.15, WARRANTY DEED, BK.248, PG.524, TITLE REPORT NO.'S JE-1003 AND JE-1005	124.2700	A = 0.0207 B = 2.9950	A = 900 B = 130,375	A = 0.0103 B = 1.6150	A = 450 B = 70,351	A = 0.0104 B = 1.378	A = 450 B = 60,024	121.2563	TE=0.0206	TE=897	42-01-073-003-00PT1 42-01-003-001-00PT1	
8021130	M.J.M. ELECTRIC COOPERATIVE, INC., AN ILLINOIS NOT-FOR-PROFIT CORPORATION, QUIT CLAIM DEED, BK.1005, PG.69 TITLE REPORT NO. JE-1006	0.9977	0.1369	5,962	N/A	N/A	0.1369	5,962	0.8608	N/A	N/A	42-01-073-004-00	

STATE OF ILLINOIS)
COUNTY OF) SS

I, RICHARD L. LEACH, AN ILLINOIS PROFESSIONAL LAND SURVEYOR, STATE THAT I HAVE SURVEYED THE PLAT OF HIGHWAY SHOWN HEREON AND THAT THIS PROFESSIONAL SERVICE CONFORMS TO THE CURRENT ILLINOIS MINIMUM STANDARDS FOR A BOUNDARY SURVEY FOR THE PROPOSED PARCEL(S) TO BE ACQUIRED BY THE STATE OF ILLINOIS, DEPARTMENT OF TRANSPORTATION, SHOWN HEREON.

DATED 7-30-2010
Richard L. Leach
RICHARD L. LEACH, PLS NO. 35-003234
LICENSE EXPIRATION DATE: 11/30/2010



COMPLETION DATE OF FIELD WORK PERFORMED
LAND SURVEY: DEC. 2008 ROW STAKING: APRIL 2010

POEPPING, STONE, BACH AND ASSOCIATES
100 SOUTH 54TH ST. P.O. BOX 709
QUINCY, IL 62306 PHONE NO. 217-223-4605
IL DESIGN FIRM NO. 184-000493

ILLINOIS DEPARTMENT OF TRANSPORTATION
PLAT OF HIGHWAYS
FAS ROUTE 752 (IL 3)
SECTION 101-2RS-1
JERSEY COUNTY
JOB NO. R-98-021-00
STATION 379+97.81 TO STATION 406+46.29
SCALE: 1" = 100'

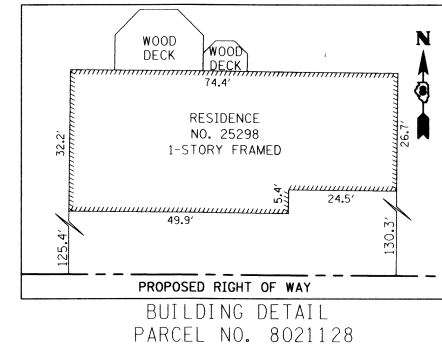
ILLINOIS DEPARTMENT OF TRANSPORTATION
DIVISION OF HIGHWAYS/REGION 5/DISTRICT 8
1102 EASTPORT PLAZA DRIVE
COLLINSVILLE, ILLINOIS 62234-6198

F.A.S. RTE.	SECTION	COUNTY	TOTAL SHEETS	SHEET NO.
752	101-2RS-1	JERSEY	438	172

CONTRACT NO. 76789

SPACE RESERVED FOR RECORDING OFFICER

SEE LEGEND SHEET 2

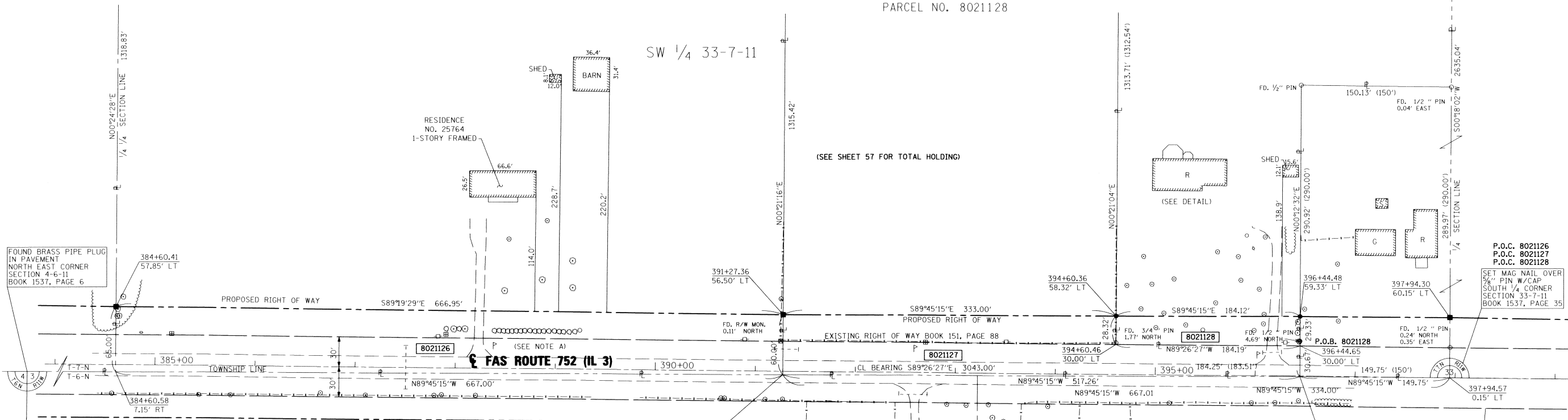


SEE LEGEND SHEET 2

SPACE RESERVED FOR RECORDING OFFICER

33

FOUND 1/2" IRON PIN CENTER SECTION 33-7-11 BOOK 1537, PAGE 36



SEE BASIS OF COORDINATES AND BEARINGS STATEMENT ON SHEET 2

COORDINATE TABLE			
STATION	OFFSET	NORTH	EAST
384+60.41	57.85' LT	849659.6583	2250904.4898
384+60.58	7.15' RT	849594.6596	2250904.0272
391+27.36	56.50' LT	849651.7972	2251571.3965
391+27.58	3.50' RT	849591.7983	2251571.0254
394+60.36	58.32' LT	849650.3687	2251904.3956
394+60.46	30.00' LT	849622.0484	2251904.2221
396+44.48	59.33' LT	849649.5789	2252088.5150
396+44.65	30.00' LT	849620.2509	2252088.3995
396+44.83	0.67' RT	849589.5794	2252088.2787
SECTION CORNERS			
CENTER SEC. 33, T7N, R11W		852223.9418	2252251.8433
S/4 COR. SEC 33, T7N, R11W		849588.9370	2252238.0241
NE COR. SEC 4, T6N, R11W		849596.6430	2250441.6880
E 1/4 SEC. 4, T6N, R11W		846944.0480	2250409.8570
CENTERLINE CONTROL			
P.I. 383+51.91	CL	849602.8680	2250795.4330
P.I. 413+94.91	CL	849573.1711	2253838.2846

NOTE: A
PROPOSED CENTERLINE OF CONSTRUCTION = EXISTING CENTERLINE OF RIGHT-OF-WAY AND PAVEMENT

* SEE TOTAL HOLDING AREA SOURCE TABLE ON SHEET 2

STATE OF ILLINOIS)
) SS
COUNTY OF)

I, RICHARD L. LEACH, AN ILLINOIS PROFESSIONAL LAND SURVEYOR, STATE THAT I HAVE SURVEYED THE PLAT OF HIGHWAY SHOWN HEREON AND THAT THIS PROFESSIONAL SERVICE CONFORMS TO THE CURRENT ILLINOIS MINIMUM STANDARDS FOR A BOUNDARY SURVEY FOR THE PROPOSED PARCEL(S) TO BE ACQUIRED BY THE STATE OF ILLINOIS, DEPARTMENT OF TRANSPORTATION, SHOWN HEREON.

Dated 7-30-2010
Richard L. Leach
RICHARD L. LEACH, PLS NO. 35-003234
LICENSE EXPIRATION DATE: 11/30/2010



POEPPING, STONE, BACH AND ASSOCIATES
100 SOUTH 54TH ST. P.O. BOX 709
QUINCY, IL 62306 PHONE NO. 217-223-4605
IL DESIGN FIRM NO. 184-00493

ILLINOIS DEPARTMENT OF TRANSPORTATION
PLAT OF HIGHWAYS
FAS ROUTE 752 (IL 3)
SECTION 101-2RS-1
JERSEY COUNTY
JOB NO. R-98-021-00
STATION 384+60.41 TO STATION 396+44.48
SCALE: 1" = 50'
SHEET 55 OF 69

ILLINOIS DEPARTMENT OF TRANSPORTATION
DIVISION OF HIGHWAYS/REGION 5/DISTRICT 8
1102 EASTPORT PLAZA DRIVE
COLLINSVILLE, ILLINOIS 62234-6198

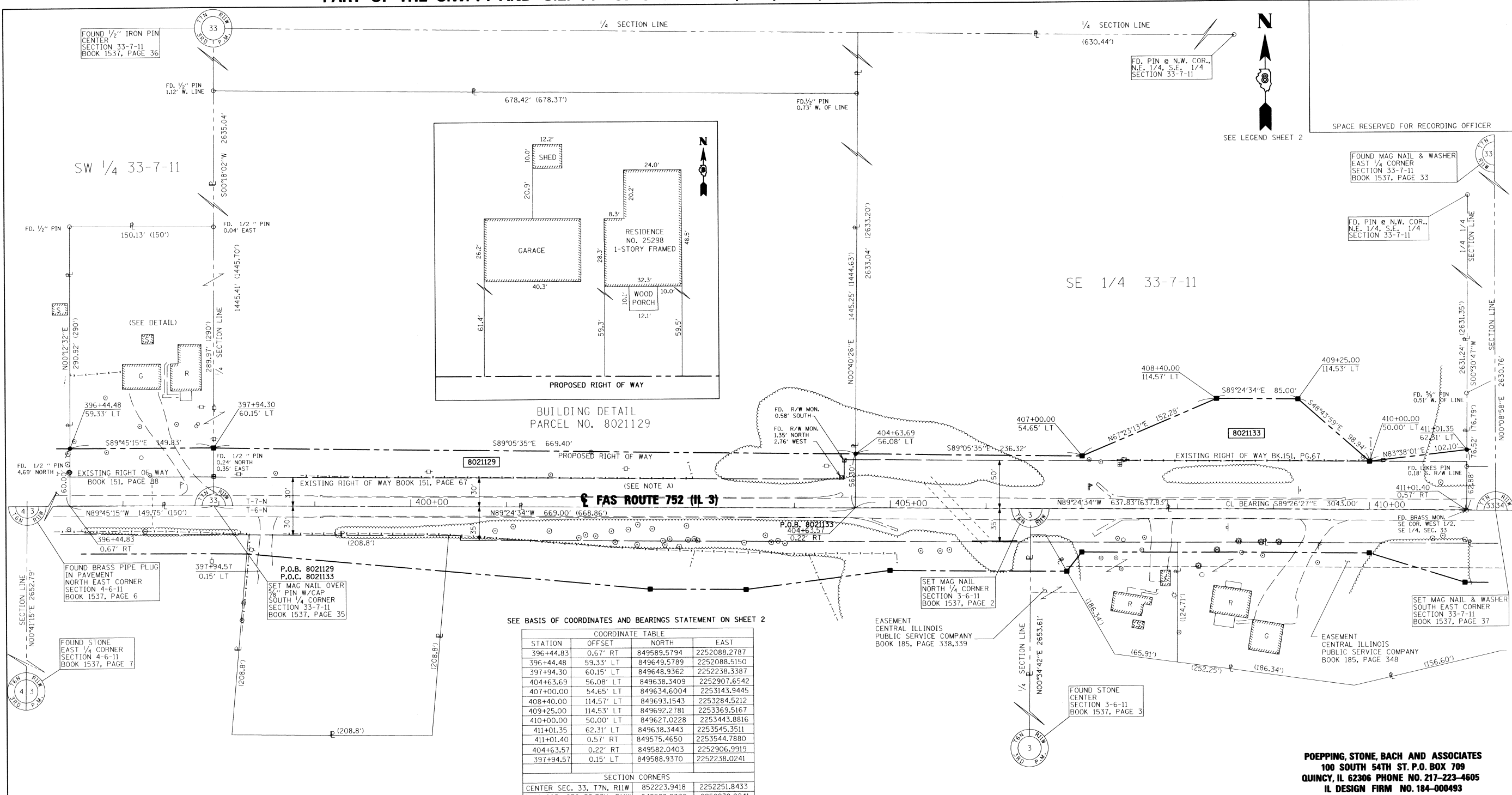
F.A.S. RTE.	SECTION	COUNTY	TOTAL SHEETS	SHEET NO.
752	101-2RS-1	JERSEY	438	173

CONTRACT NO. 76789

PARCEL NO.	OWNER	TOTAL HOLDING ACRES	FEE SIMPLE ACQUISITION				REMAINDER ACRES	EASEMENTS		PERMANENT TAX NUMBER	PROPERTY ACQUIRED BY		
			GROSS ACRES	PREVIOUSLY DEDICATED AND/OR USED ACRES	NET ACRES	SO. FT.		PE = PERMANENT ACRES	TE = TEMPORARY SO. FT.			EASEMENT PURPOSE	
8021126	DOUGLAS HARLAN TRUSTEE'S DEED, BK. NO. 200300088899 TITLE REPORT NO. JE-1122	20.1496	0.9570	41,686	0.5409	23,561	0.4161	18,125	19,1926	N/A	N/A	42-05-033-013-00	
8021127	HELEN BLACKWELL QUIT CLAIM DEED, BK. 407, PG. 168 TITLE REPORT NO. JE-1123	30.3876	0.5905	25,724	0.3809	16,596	0.2096	9,128	29,7971	N/A	N/A	42-05-033-012-00(P1)	
8021128	CARLOS S. WILLIAMS AND BEVERLY H. WILLIAMS, IN JOINT TENANCY WARRANTY DEED, BK. 367, PG. 296 TITLE REPORT NO. JE-1126	8.9176	0.1219	5,308	N/A	N/A	0.1219	5,308	8,7957	N/A	N/A	42-05-283-008-00	

COMPLETION DATE OF FIELD WORK PERFORMED
LAND SURVEY: DEC. 2008 ROW STAKING: APRIL 2010

PART OF THE S.W. 1/4 AND S.E. 1/4 OF SECTION 33, T7N, R11W, OF THE 3RD PM, JERSEY COUNTY, ILLINOIS



SEE BASIS OF COORDINATES AND BEARINGS STATEMENT ON SHEET 2

COORDINATE TABLE			
STATION	OFFSET	NORTH	EAST
396+44.83	0.67' RT	849589.5794	2252088.2787
396+44.48	59.33' LT	849649.5789	2252088.5150
397+94.30	60.15' LT	849648.9362	2252238.3387
404+63.69	56.08' LT	849638.3409	2252907.6542
407+00.00	54.65' LT	849634.6004	2253143.9445
408+40.00	114.57' LT	849693.1543	2253284.5212
409+25.00	114.53' LT	849692.2781	2253369.5167
410+00.00	50.00' LT	849627.0228	2253443.8816
411+01.35	62.31' LT	849638.3443	2253545.3511
411+01.40	0.57' RT	849575.4650	2253544.7880
404+63.57	0.22' RT	849582.0403	2252906.9919
397+94.57	0.15' LT	849588.9370	2252238.0241

SECTION CORNERS			
CENTER SEC. 33, T7N, R11W	852223.9418	2252251.8433	
S1/4 COR. SEC. 33, T7N, R11W	849588.9370	2252238.0241	
S.E. COR. SEC. 33, T7N, R11W	849558.1133	2254893.3929	
E1/4 COR. SEC. 33, T7N, R11W	852189.0445	2254900.2503	
NE COR. SEC. 4, T6N, R11W	849596.6430	2250441.6880	
E 1/4 SEC. 4, T6N, R11W	846944.0480	2250409.8570	
CENTER SEC. 3, T6N, R11W	846926.6780	2253062.9140	
N1/4 SEC. 3, T6N, R11W	849580.1567	2253089.7012	

CENTERLINE CONTROL			
P.I. 383+51.91	CL	849602.8680	2250795.4330
P.I. 413+94.91	CL	849573.1711	2253838.2846

STATE OF ILLINOIS)
) SS
 COUNTY OF)

I, RICHARD L. LEACH, AN ILLINOIS PROFESSIONAL LAND SURVEYOR, STATE THAT I HAVE SURVEYED THE PLAT OF HIGHWAY SHOWN HEREON AND THAT THIS PROFESSIONAL SERVICE CONFORMS TO THE CURRENT ILLINOIS MINIMUM STANDARDS FOR A BOUNDARY SURVEY FOR THE PROPOSED PARCEL(S) TO BE ACQUIRED BY THE STATE OF ILLINOIS, DEPARTMENT OF TRANSPORTATION, SHOWN HEREON.

DATED 7-30-2010
 Richard L. Leach
 RICHARD L. LEACH, PLS NO. 35-003234
 LICENSE EXPIRATION DATE: 11/30/2010



NOTE: A

PROPOSED CENTERLINE OF CONSTRUCTION = EXISTING CENTERLINE OF RIGHT-OF-WAY AND PAVEMENT

* SEE TOTAL HOLDING AREA SOURCE TABLE ON SHEET 2

PARCEL NO.	OWNER	TOTAL HOLDING ACRES	FEE SIMPLE ACQUISITION				REMAINDER ACRES	EASEMENTS		PERMANENT TAX NUMBER	PROPERTY ACQUIRED BY		
			GROSS		PREVIOUSLY DEDICATED AND/OR USED			NET ACRES	PE = PERMANENT ACRES			TE = TEMPORARY ACRES	
			ACRES	SQ. FT.	ACRES	SQ. FT.							SQ. FT.
8021129	DAVID A. BATES AND SARAH L. BATES, HUSBAND AND WIFE, AS JOINT TENANTS WARRANTY DEED BK. 307, PG. 117 & BK. 862, PG. 10 TITLE REPORT NO. JE-1127, JE-1147	23.3604	1.0997	47,902	0.5708	24,864	0.5289	23,038	22,2607	N/A	N/A	42-05-283-002-00 42-05-033-010-10	
8021133	ROBERT K. EISLER AND MARY E. EISLER HUSBAND AND WIFE, AS JOINT TENANTS WARRANTY DEED, BK. 861, PG. 358 TITLE REPORT NO. JE-1124	38.3179	1.0740	46,784	0.7378	32,140	0.3362	14,644	37,2439	N/A	N/A	42-05-033-010-20	

COMPLETION DATE OF FIELD WORK PERFORMED
 LAND SURVEY: DEC. 2008 ROW STAKING: NOV. 2010

POEPPING, STONE, BACH AND ASSOCIATES
 100 SOUTH 54TH ST. P.O. BOX 709
 QUINCY, IL 62306 PHONE NO. 217-223-4605
 IL DESIGN FIRM NO. 184-000493

ILLINOIS DEPARTMENT OF TRANSPORTATION
 PLAT OF HIGHWAYS
 FAS ROUTE 752 (IL 3)
 SECTION 101-2RS-1
 JERSEY COUNTY
 JOB NO. R-98-021-00
 STATION 396+44.48 TO STATION 411+01.35
 SCALE: 1" = 50'
 SHEET 56 OF 69

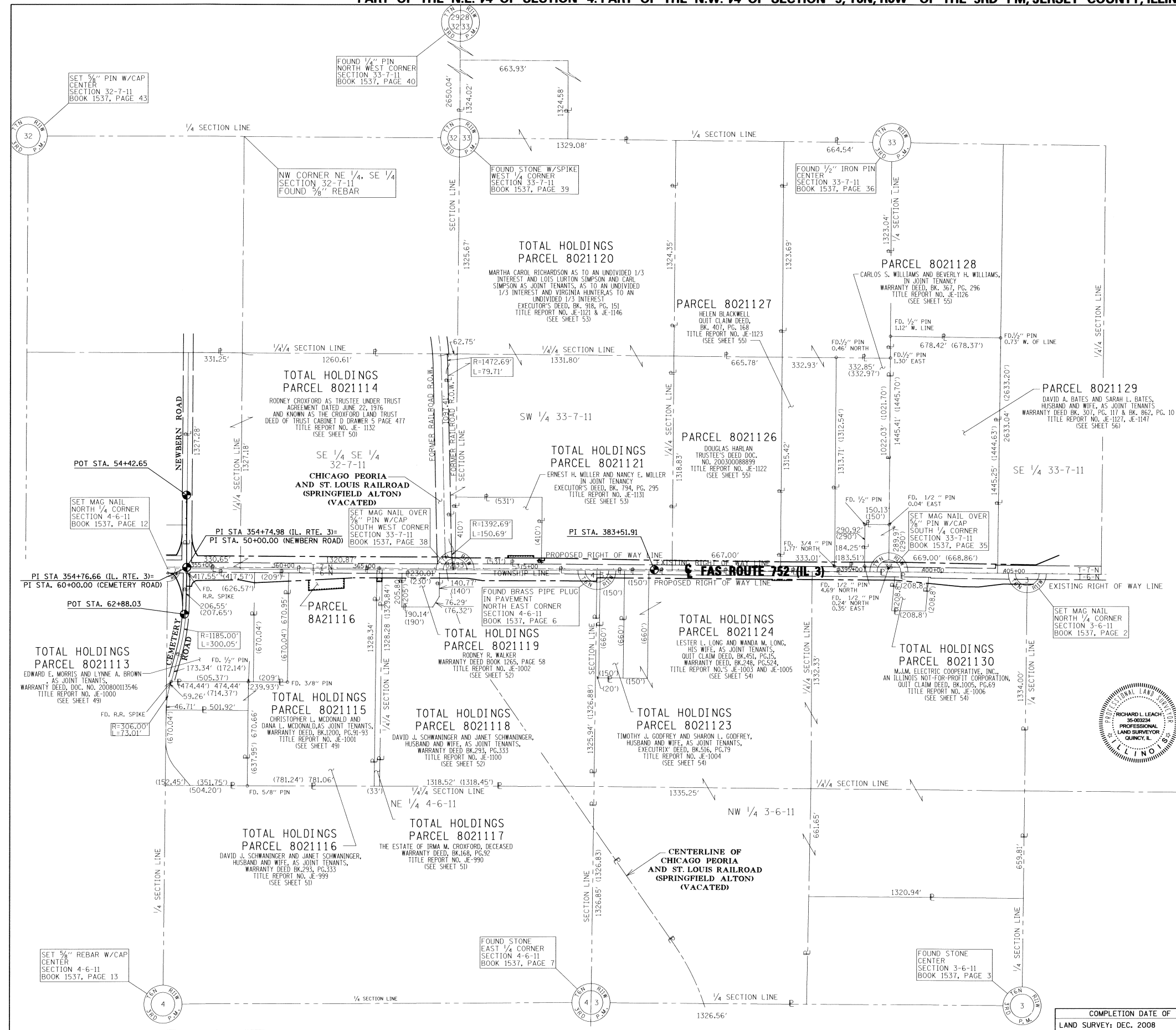
F.A.S. RTE.	SECTION	COUNTY	TOTAL SHEETS	SHEET NO.
752	101-2RS-1	JERSEY	438	174

CONTRACT NO. 76789
 FED. ROAD DIST. NO. - ILLINOIS FED. AID PROJECT



SPACE RESERVED FOR RECORDING OFFICER

SEE LEGEND SHEET 2



STATE OF ILLINOIS)
) SS
 COUNTY OF)

I, RICHARD L. LEACH, AN ILLINOIS PROFESSIONAL LAND SURVEYOR, STATE THAT I HAVE SURVEYED THE PLAT OF HIGHWAY SHOWN HEREON AND THAT THIS PROFESSIONAL SERVICE CONFORMS TO THE CURRENT ILLINOIS MINIMUM STANDARDS FOR A BOUNDARY SURVEY FOR THE PROPOSED PARCEL(S) TO BE ACQUIRED BY THE STATE OF ILLINOIS, DEPARTMENT OF TRANSPORTATION, SHOWN HEREON.

DATED 7-30-2010
Richard L. Leach
 RICHARD L. LEACH, PLS. NO. 35-003234
 LICENSE EXPIRATION DATE: 11/30/2010



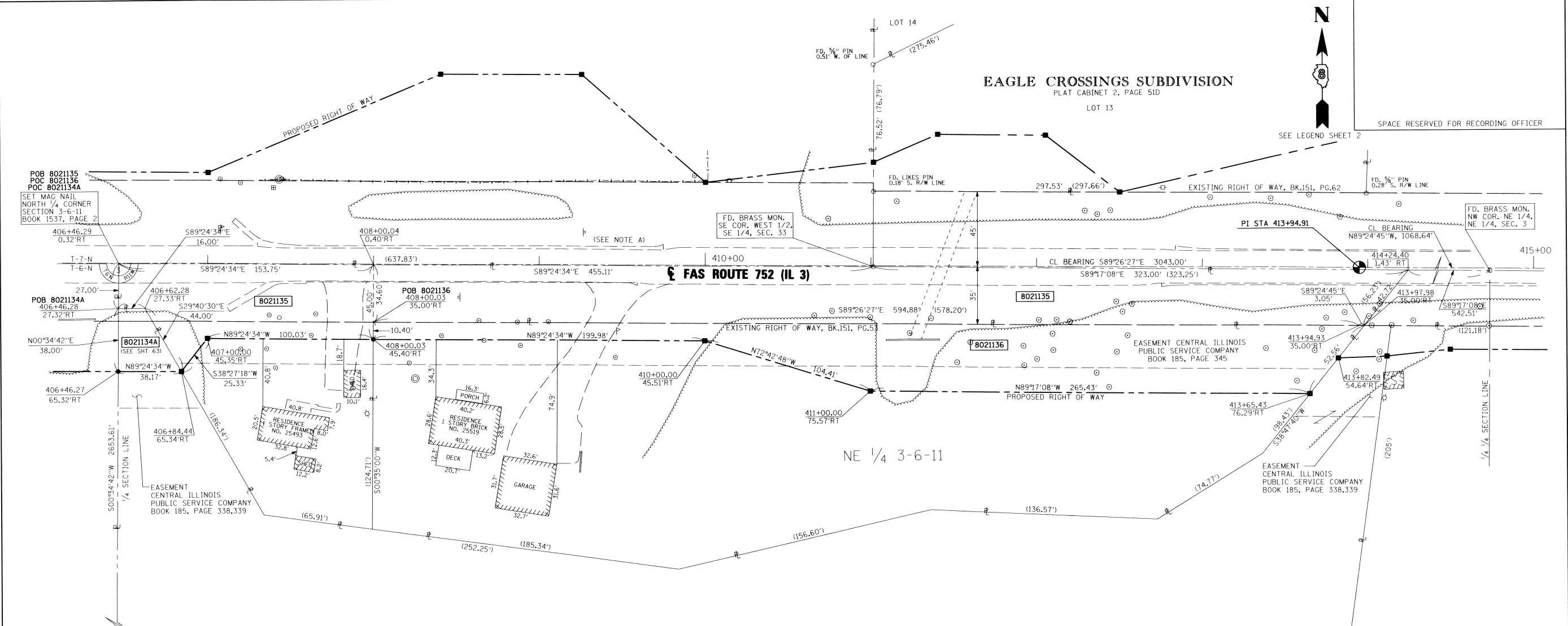
POEPPING, STONE, BACH AND ASSOCIATES
 100 SOUTH 54TH ST. P.O. BOX 709
 QUINCY, IL 62306 PHONE NO. 217-223-4605
 IL DESIGN FIRM NO. 184-000493

ILLINOIS DEPARTMENT OF TRANSPORTATION
 PLAT OF HIGHWAYS
 FAS ROUTE 752 (IL 3)
 SECTION 101-2RS-1
 JERSEY COUNTY
 JOB NO. R-98-021-00
 TOTAL HOLDINGS

STATION 354+00.00 TO STATION 405+00.00
 SCALE: 1"=300' SHEET 57 OF 69

F.A.S. RTE.	SECTION	COUNTY	TOTAL SHEETS	SHEET NO.
752	101-2RS-1	JERSEY	438	175
COMPLETION DATE OF FIELD WORK PERFORMED			CONTRACT NO. 76789	
LAND SURVEY: DEC. 2008		ROW STAKING: APRIL 2010		FED. ROAD DIST. NO. - [ILLINOIS] FED. AID PROJECT

PART OF THE N.E. 1/4 OF SECTION 3, T6N, R11W, OF THE 3RD PM, JERSEY COUNTY, ILLINOIS



N
8
SPACE RESERVED FOR RECORDING OFFICER
SEE LEGEND SHEET 2

POB 8021135
POC 8021136
POC 8021134A
SET MAG NAIL
NORTH 1/4 CORNER
SECTION 3-6-11
BOOK 1537, PAGE 2

POB 8021134A
406+46.28
27.32'RT
N00°34'42"E
38.00'

FOUND STONE
CENTER
SECTION 3-6-11
BOOK 1537, PAGE 3

NOTE: A
PROPOSED CENTERLINE OF CONSTRUCTION =
EXISTING CENTERLINE OF RIGHT-OF-WAY
AND PAVEMENT

★ SEE TOTAL HOLDING AREA
SOURCE TABLE ON SHEET 2

SEE BASIS OF COORDINATES AND BEARINGS STATEMENT ON SHEET 2

COORDINATE TABLE			
STATION	OFFSET	NORTH	EAST
406+46.28	27.32'RT	849553.1581	2253089.4287
406+46.27	65.32'RT	849515.1600	2253089.0451
406+62.28	27.33'RT	849552.9931	2253105.4278
406+84.44	65.34'RT	849514.7665	2253127.2097
407+00.00	45.35'RT	849534.6052	2253142.9646
408+00.03	35.00'RT	849543.9783	2253243.0933
408+00.03	45.40'RT	849533.5740	2253242.9873
408+00.04	0.40'RT	849578.5717	2253243.4455
410+00.00	45.51'RT	849531.5125	2253442.9520
411+00.00	75.57'RT	849500.4858	2253542.6495
413+65.43	76.29'RT	849497.1755	2253808.0629
413+94.93	35.00'RT	849538.1728	2253837.9430
413+97.98	35.00'RT	849538.1415	2253840.9939
414+24.40	1.43' RT	849571.4368	2253867.7588
SECTION CORNERS			
CENTER SEC. 3, T6N, R11W		846926.6780	2253062.9140
N/4 COR. SEC. 3, T6N, R11W		849580.1567	2253089.7012
N.W. COR. NE 1/4, NE 1/4, SEC. 3, T6N, R11W		849564.6710	2254410.2270
S.E. COR. W. 1/2, S.E. 1/4, SEC. 33, T7N, R11W		849575.4650	2253544.7880
CENTERLINE CONTROL			
P.I. 383+51.91	CL	849602.8680	2250795.4330
P.I. 413+94.91	CL	849573.1711	2253838.2846
P.I. 424+63.55	CL	849562.2157	2254906.8691

PARCEL NO.	OWNER	TOTAL HOLDING ACRES	FEE SIMPLE ACQUISITION				REMAINDER ACRES	EASEMENTS		PERMANENT TAX NUMBER	PROPERTY ACQUIRED BY		
			GROSS ACRES	PREVIOUSLY DEDICATED AND/OR USED ACRES	NET ACRES	PE - PERMANENT ACRES		TE - TEMPORARY ACRES	EASEMENT PURPOSE				
8021135	SHIRLEY JONES, A WIDOW WARRANTY DEED, BK. 155, PG. 20 TITLE REPORT NO. JE-765.1	0.8713	0.6369	27,744	0.5997	26,122	0.0372	1,622	0.2344	N/A	N/A	42-01-073-006-00	
8021136	HOWARD L. GRADY AND CAROL S. GRADY, HUSBAND AND WIFE, AS JOINT TENANTS, WARRANTY DEED, BK. 687, PG. 152, TITLE REPORT NO. JE-172	1.5877	0.3715	16,181	N/A	N/A	0.3715	16,181	1.2162	N/A	N/A	42-01-073-011-00	

STATE OF ILLINOIS)
) SS
COUNTY OF)

I, RICHARD L. LEACH, AN ILLINOIS PROFESSIONAL LAND SURVEYOR,
STATE THAT I HAVE SURVEYED THE PLAT OF HIGHWAY SHOWN HEREON AND THAT THIS
PROFESSIONAL SERVICE CONFORMS TO THE CURRENT ILLINOIS MINIMUM STANDARDS FOR
A BOUNDARY SURVEY FOR THE PROPOSED PARCEL(S) TO BE ACQUIRED BY THE STATE OF
ILLINOIS, DEPARTMENT OF TRANSPORTATION, SHOWN HEREON.

DATED 7-30-2010
Richard L. Leach
RICHARD L. LEACH, PLS NO. 35-003234
LICENSE EXPIRATION DATE: 11/30/2010



POEPPING, STONE, BACH AND ASSOCIATES
100 SOUTH 54TH ST. P.O. BOX 709
QUINCY, IL 62306 PHONE NO. 217-223-4605
IL DESIGN FIRM NO. 184-000493

ILLINOIS DEPARTMENT OF TRANSPORTATION
PLAT OF HIGHWAYS
FAS ROUTE 752 (IL 3)
SECTION 101-2RS-1
JERSEY COUNTY
JOB NO. R-98-021-00
STATION 406+46.27 TO STATION 413+97.98
SCALE: 1" = 30'
SHEET 58 OF 69

ILLINOIS DEPARTMENT OF TRANSPORTATION
DIVISION OF HIGHWAYS/REGION 5/DISTRICT 8
1102 EASTPORT PLAZA DRIVE
COLLINSVILLE, ILLINOIS 62234-6198

F.A.S. RTE. 752	SECTION 101-2RS-1	COUNTY JERSEY	TOTAL SHEETS 438	SHEET NO. 176
COMPLETION DATE OF FIELD WORK PERFORMED			CONTRACT NO. 76789	
LAND SURVEY: DEC. 2008		ROW STAKING: APRIL 2010		FED. ROAD DIST. NO. - ILLINOIS FED. AID PROJECT

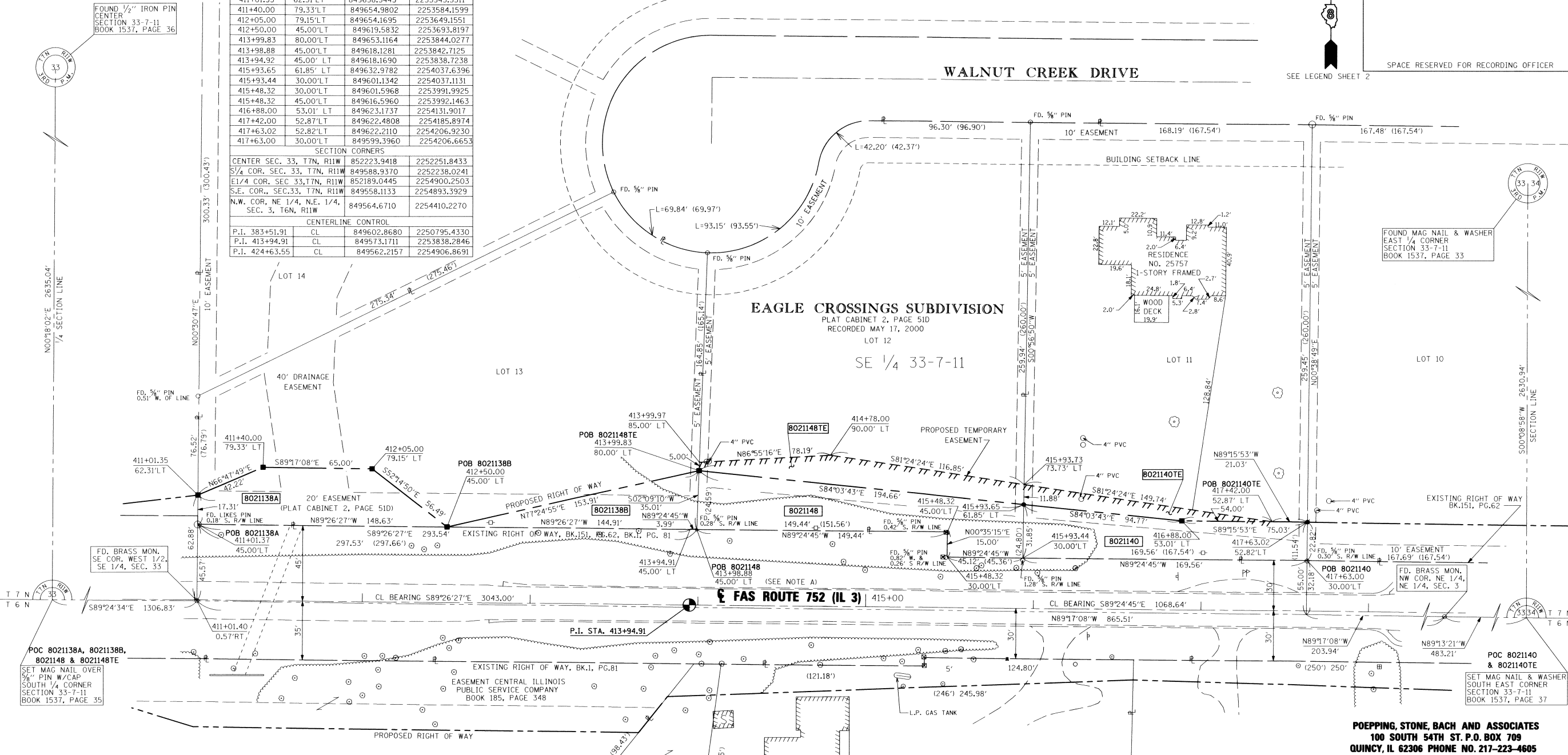
PART OF THE S.E. 1/4 OF SECTION 33, T7N, R11W, OF THE 3RD PM, JERSEY COUNTY, ILLINOIS

SEE BASIS OF COORDINATES AND BEARINGS STATEMENT ON SHEET 2

COORDINATE TABLE			
STATION	OFFSET	NORTH	EAST
411+01.40	0.57'RT	849575.4650	2253544.7880
411+01.37	45.00'LT	849621.0337	2253545.1961
411+01.35	62.31'LT	849638.3443	2253545.3511
411+40.00	79.33'LT	849654.9802	2253584.1599
412+05.00	79.15'LT	849654.1695	2253649.1551
412+50.00	45.00'LT	849619.5832	2253693.8197
413+99.83	80.00'LT	849653.1164	2253844.0277
413+98.88	45.00'LT	849618.1281	2253842.7125
413+94.92	45.00'LT	849618.1690	2253838.7238
415+93.65	61.85'LT	849632.9782	2254037.6396
415+93.44	30.00'LT	849601.1342	2254037.1131
415+48.32	30.00'LT	849601.5968	2253991.9925
415+48.32	45.00'LT	849616.5960	2253992.1463
416+88.00	53.01'LT	849623.1737	2254131.9017
417+42.00	52.87'LT	849622.4808	2254185.8974
417+63.02	52.82'LT	849622.2110	2254206.9230
417+63.00	30.00'LT	849599.3960	2254206.6653

SECTION CORNERS			
CENTER SEC. 33, T7N, R11W	852223.9418	2252251.8433	
S 1/4 COR. SEC. 33, T7N, R11W	849588.9370	2252238.0241	
E 1/4 COR. SEC. 33, T7N, R11W	852189.0445	2254900.2503	
S.E. COR., SEC. 33, T7N, R11W	849558.1133	2254893.3929	
N.W. COR. NE 1/4, N.E. 1/4, SEC. 3, T6N, R11W	849564.6710	2254410.2270	

CENTERLINE CONTROL			
P.I. 383+51.91	CL	849602.8680	2250795.4330
P.I. 413+94.91	CL	849573.1711	2253838.2846
P.I. 424+63.55	CL	849562.2157	2254906.8691



SPACE RESERVED FOR RECORDING OFFICER

NOTE: A
 PROPOSED CENTERLINE OF CONSTRUCTION =
 EXISTING CENTERLINE OF RIGHT-OF-WAY
 AND PAVEMENT

* SEE TOTAL HOLDING AREA
 SOURCE TABLE ON SHEET 2

PARCEL NO.	OWNER	TOTAL HOLDING ACRES	GROSS		FEE SIMPLE ACQUISITION				REMAINDER	EASEMENTS		PERMANENT TAX NUMBER	PROPERTY ACQUIRED BY		
			ACRES	SQ. FT.	PREVIOUSLY DEDICATED AND/OR USED		ACRES	SQ. FT.		ACRES	SQ. FT.			ACRES	SQ. FT.
					ACRES	SQ. FT.									
8021138	RALPH G. PASLAY AND MARSHA K. PASLAY, AS JOINT TENANTS, WARRANTY DEED, BK.1322, PG.132	0.9991	A= 0.0916 B= 0.0598	A=3,991 B=2,606	N/A	N/A	A= 0.0916 B= 0.0598	A=3,991 B=2,606	0.8477	N/A	N/A	42-05-286-001-00(p) 42-05-033-011-00(p)			
8021140	EDWIN E. FESSLER AS TO AN UNDIVIDED 1/2, AND BETTY L. FESSLER, DECEASED, EXECUTORS' DEED, BK.1282, PG.215, TITLE REPORT NO. JE-154	1.0056	0.0989	4,310	N/A	N/A	0.0989	4,310	0.9067	TE=0.0256	TE=1,113	42-05-286-001-11			
8021148	RALPH G. PASLAY AND MARSHA K. PASLAY, AS JOINT TENANTS, WARRANTY DEED, BK.1322, PG.132	0.9902	0.1313	5,718	N/A	N/A	0.1313	5,718	0.8589	TE=0.0588	TE=2,561	42-05-286-001-00(p) 42-05-033-011-00(p)			

STATE OF ILLINOIS)
) SS
 COUNTY OF)

I, RICHARD L. LEACH, AN ILLINOIS PROFESSIONAL LAND SURVEYOR, STATE THAT I HAVE SURVEYED THE PLAT OF HIGHWAY SHOWN HEREON AND THAT THIS PROFESSIONAL SERVICE CONFORMS TO THE CURRENT ILLINOIS MINIMUM STANDARDS FOR A BOUNDARY SURVEY (FOR THE PROPOSED PARCELS) TO BE ACQUIRED BY THE STATE OF ILLINOIS, DEPARTMENT OF TRANSPORTATION, SHOWN HEREON.

DATED 7-30-2010
Richard L. Leach
 RICHARD L. LEACH, PLS NO. 35-003234
 LICENSE EXPIRATION DATE: 11/30/2010



POEPPING, STONE, BACH AND ASSOCIATES
 100 SOUTH 54TH ST. P.O. BOX 709
 QUINCY, IL 62306 PHONE NO. 217-223-4605
 IL DESIGN FIRM NO. 184-000493

ILLINOIS DEPARTMENT OF TRANSPORTATION
 PLAT OF HIGHWAYS
 FAS ROUTE 752 (IL 3)
 SECTION 101-2RS-1
 JERSEY COUNTY
 JOB NO. R-98-021-00
 STATION 411+01.35 TO STATION 417+63.02
 SCALE: 1" = 30'
 SHEET 59 OF 69

ILLINOIS DEPARTMENT OF TRANSPORTATION
 DIVISION OF HIGHWAYS/REGION 5/DISTRICT 8
 1102 EASTPORT PLAZA DRIVE
 COLLINGSVILLE, ILLINOIS 62234-6198

F.A.S. RTE.	SECTION	COUNTY	TOTAL SHEETS	SHEET NO.
752	101-2RS-1	JERSEY	438	177

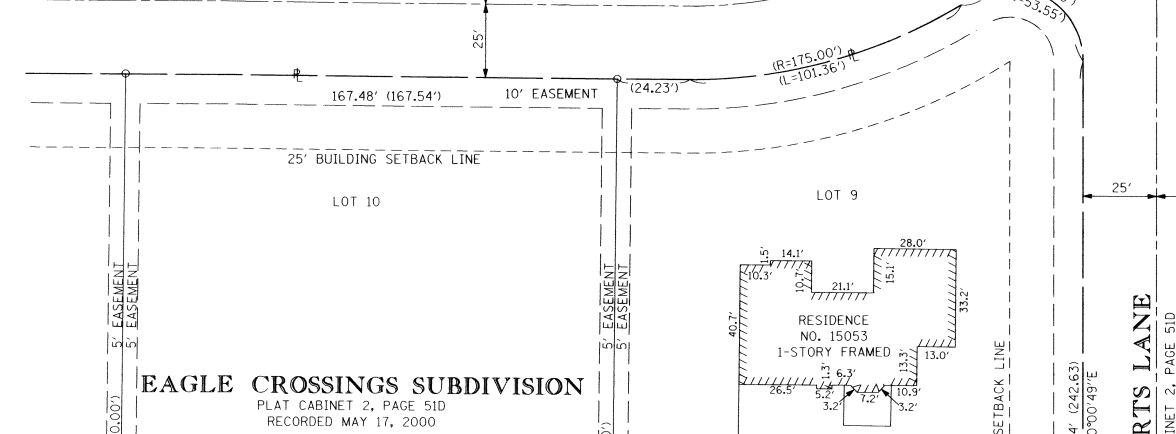
COMPLETION DATE OF FIELD WORK PERFORMED
 LAND SURVEY: DEC. 2008 ROW STAKING: APRIL 2010

CONTRACT NO. 76789
 FED. ROAD DIST. NO. ILLINOIS FED. AID PROJECT



SPACE RESERVED FOR RECORDING OFFICER

WALNUT CREEK DRIVE

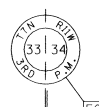


SEE BASIS OF COORDINATES AND BEARINGS STATEMENT ON SHEET 2

COORDINATE TABLE			
STATION	OFFSET	NORTH	EAST
423+76.25	30.00' LT	849593.1091	2254819.8826
421+42.13	30.00' LT	849595.5093	2254585.7710
421+42.06	36.78' LT	849602.2921	2254585.7726
423+74.67	36.01' LT	849599.1354	2254818.3608
424+20.15	92.59' LT	849655.2468	2254864.4259
424+20.22	84.69' LT	849647.3450	2254864.4080
419+30.69	30.00' LT	849597.6768	2254374.3468
419+30.70	52.38' LT	849620.0594	2254374.5816
420+91.69	51.97' LT	849617.9936	2254535.5602
420+66.92	30.00' LT	849596.2808	2254510.5208
417+63.00	30.00' LT	849599.3960	2254206.6653
417+63.02	52.82' LT	849622.2109	2254206.9230

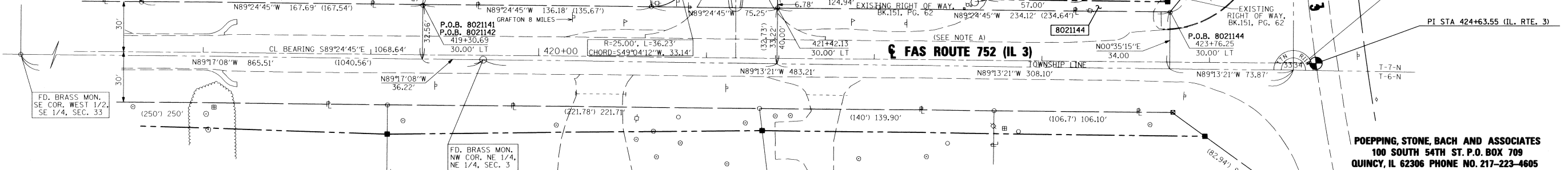
SECTION CORNERS			
E1/4 COR. SEC. 33, T7N, R11W	852189.0445	2254900.2503	
S.E. COR. SEC. 33, T7N, R11W	849558.1133	2254893.3929	
N.W. COR. NE 1/4, NE 1/4, SEC. 3, T6N, R11W	849564.6710	2254410.2270	
S.E. COR. W 1/2, S.E. 1/4, SEC. 33, T7N, R11W	849575.4650	2253544.7880	

CENTERLINE CONTROL			
P.I. 413+94.91	CL	849573.1711	2253838.2846
P.I. 424+63.55	CL	849562.2157	2254906.8691



FOUND MAG NAIL & WASHER
EAST 1/4 CORNER
SECTION 33-7-11
BOOK 1537, PAGE 33

1/4 SECTION LINE



NOTE: A

PROPOSED CENTERLINE OF CONSTRUCTION =
EXISTING CENTERLINE OF RIGHT-OF-WAY
AND PAVEMENT

* SEE TOTAL HOLDING AREA
SOURCE TABLE ON SHEET 2

PARCEL NO.	OWNER	TOTAL HOLDING ACRES	FEE SIMPLE ACQUISITION						REMAINDER ACRES	EASEMENTS			PERMANENT TAX NUMBER	PROPERTY ACQUIRED BY
			GROSS		PREVIOUSLY DEDICATED AND/OR USED		NET			PE = PERMANENT TE = TEMPORARY	EASEMENT PURPOSE			
			ACRES	SQ. FT.	ACRES	SQ. FT.	ACRES	SQ. FT.						
8021141	RALPH C. PASLAY AND MARSHA K. PASLAY, AS JOINT TENANTS, WARRANTY DEED, BK.1322, PG.132 TITLE REPORT NO. JE-1101	0.9982	0,0870	3,790	N/A	N/A	0,0870	3,790	0.9112	N/A	N/A	42-05-286-001-00		
8021142	CORY W. BREDEN AND SUSIE A. BREDEN, HUSBAND AND WIFE, AS TENANTS BY THE ENTIRETY WARRANTY DEED, BK. 1333, PG. 197-198 TITLE REPORT NO. JE-903	0.9925	0,0790	3,440	N/A	N/A	0,0790	3,440	0.9135	N/A	N/A	42-05-286-001-09		
8021144	J & S REAL ESTATE COMPANY, AN ILLINOIS CORPORATION ADMINISTRATOR'S DEED, BK. 783, PG. 199 TITLE REPORT NO. JE-752	1.9982	0,0424	1,849	N/A	N/A	0,0424	1,849	1.9558	TE=0.0065	TE=285	ENTRANCE CONSTRUCTION	42-05-283-001-60	

STATE OF ILLINOIS)
COUNTY OF) SS

I, RICHARD L. LEACH, AN ILLINOIS PROFESSIONAL LAND SURVEYOR, STATE THAT I HAVE SURVEYED THE PLAT OF HIGHWAY SHOWN HEREON AND THAT THIS PROFESSIONAL SERVICE CONFORMS TO THE CURRENT ILLINOIS MINIMUM STANDARDS FOR A BOUNDARY SURVEY FOR THE PROPOSED PARCEL(S) TO BE ACQUIRED BY THE STATE OF ILLINOIS, DEPARTMENT OF TRANSPORTATION, SHOWN HEREON.

DATED 7-30-2010
Richard L. Leach
RICHARD L. LEACH, PLS NO. 35-003234
LICENSE EXPIRATION DATE: 11/30/2010



POEPPING, STONE, BACH AND ASSOCIATES
100 SOUTH 54TH ST. P.O. BOX 709
QUINCY, IL 62306 PHONE NO. 217-223-4605
IL DESIGN FIRM NO. 184-000493

ILLINOIS DEPARTMENT OF TRANSPORTATION
PLAT OF HIGHWAYS
FAS ROUTE 752 (IL 3)
SECTION 101-2RS-1
JERSEY COUNTY
JOB NO. R-98-021-00
STATION 417+63.03 TO STATION 424+20.15
SCALE: 1" = 30'

F.A.S. RTE.	SECTION	COUNTY	TOTAL SHEETS NO.
752	101-2RS-1	JERSEY	438 178

COMPLETION DATE OF FIELD WORK PERFORMED
LAND SURVEY: DEC. 2008 ROW STAKING: APRIL 2010

ILLINOIS DEPARTMENT OF TRANSPORTATION
DIVISION OF HIGHWAYS/REGION 5/DISTRICT 8
1102 EASTPORT PLAZA DRIVE
COLLINGSVILLE, ILLINOIS 62234-6198
CONTRACT NO. 76789
FED. ROAD DIST. NO. ILLINOIS FED. AID PROJECT

PART OF THE N.E. 1/4 OF SECTION 3, T6N, R11W, OF THE 3RD PM, JERSEY COUNTY, ILLINOIS

SEE BASIS OF COORDINATES AND BEARINGS STATEMENT ON SHEET 2

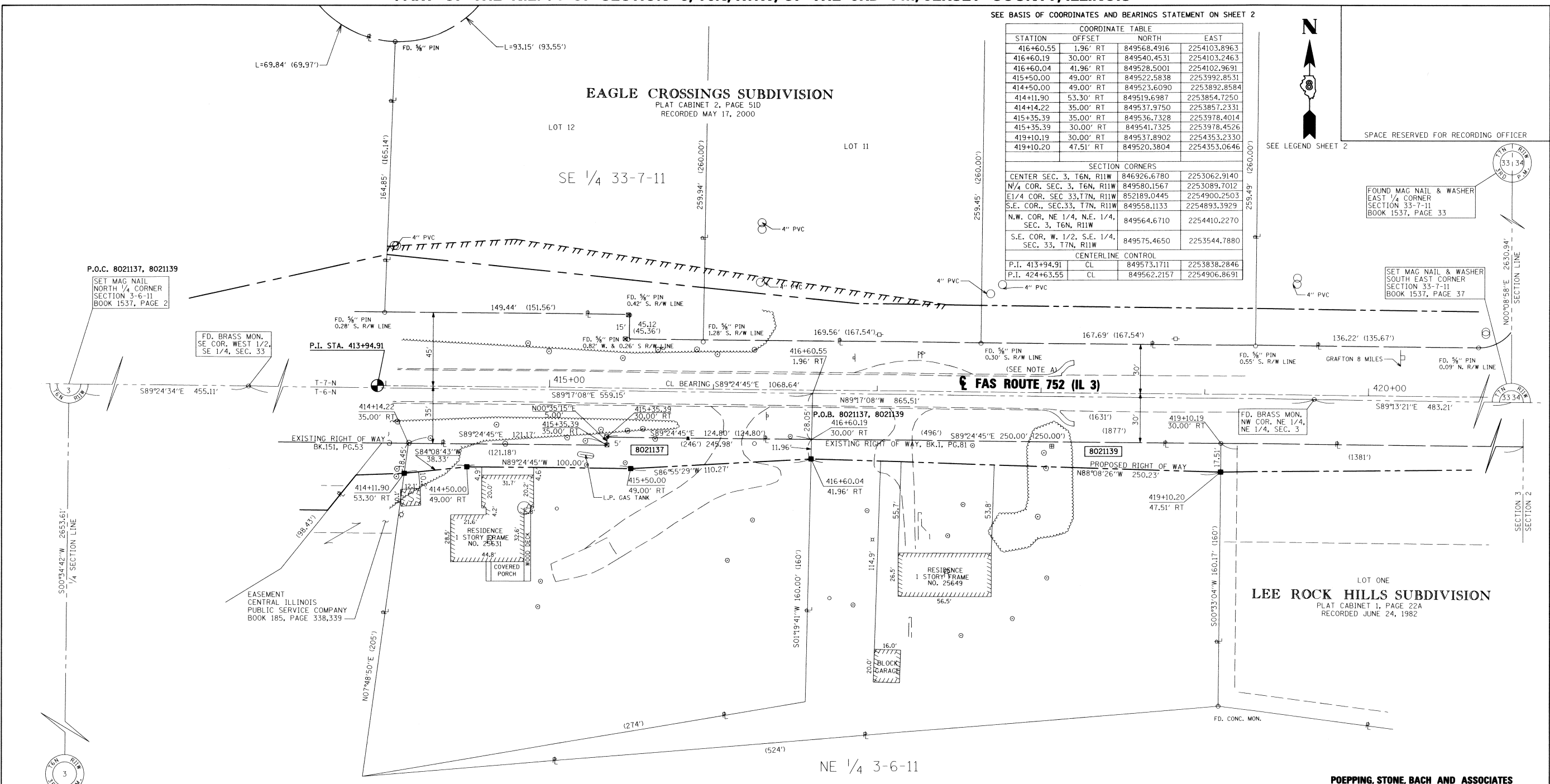
COORDINATE TABLE			
STATION	OFFSET	NORTH	EAST
416+60.55	1.96' RT	849568.4916	2254103.8963
416+60.19	30.00' RT	849540.4531	2254103.2463
416+60.04	41.96' RT	849528.5001	2254102.9691
415+50.00	49.00' RT	849522.5838	2253992.8531
414+50.00	49.00' RT	849523.6090	2253892.8584
414+11.90	53.30' RT	849519.6987	2253854.7250
414+14.22	35.00' RT	849537.9750	2253857.2331
415+35.39	35.00' RT	849536.7328	2253978.4014
415+35.39	30.00' RT	849541.7325	2253978.4526
419+10.19	30.00' RT	849537.8902	2254353.2330
419+10.20	47.51' RT	849520.3804	2254353.0646

SECTION CORNERS			
CENTER SEC. 3, T6N, R11W	846926.6780	2253062.9140	
N/4 COR. SEC. 3, T6N, R11W	849580.1567	2253089.7012	
E/4 COR. SEC. 3, T6N, R11W	852189.0445	2254900.2503	
S.E. COR., SEC. 3, T6N, R11W	849558.1133	2254893.3929	
N.W. COR. NE 1/4, N.E. 1/4, SEC. 3, T6N, R11W	849564.6710	2254410.2270	
S.E. COR. W. 1/2, S.E. 1/4, SEC. 3, T6N, R11W	849575.4650	2253544.7880	

CENTERLINE CONTROL			
P.I. 413+94.91	CL	849573.1711	2253838.2846
P.I. 424+63.55	CL	849562.2157	2254906.8691



SPACE RESERVED FOR RECORDING OFFICER



NOTE: A
 FOUND STONE CENTER SECTION 3-6-11 BOOK 1537, PAGE 3

PROPOSED CENTERLINE OF CONSTRUCTION = EXISTING CENTERLINE OF RIGHT-OF-WAY AND PAVEMENT

* SEE TOTAL HOLDING AREA SOURCE TABLE ON SHEET 2

PARCEL NO.	OWNER	TOTAL HOLDING ACRES	GROSS		PREVIOUSLY DEDICATED AND/OR USED		NET		REMAINDER ACRES	EASEMENTS		PERMANENT TAX NUMBER	PROPERTY ACQUIRED BY
			ACRES	SQ. FT.	ACRES	SQ. FT.	ACRES	SQ. FT.		PE = PERMANENT	TE = TEMPORARY		
8021137	DENNIS ARTHUR RILEY AND ROSE ELAINE RILEY IN JOINT TENANCY QUIT CLAIM DEED, BK. 428, PGS. 182-183 TITLE REPORT NO. JE-774	1.0670	0.0866	3,771	N/A	N/A	0.0866	3,771	0.9804	N/A	N/A	42-01-073-007-50	
8021139	MARY CORNELIUS LAUBSCHER AS TO A LIFE ESTATE, REMAINDER INTEREST IN LARRY S. LAUBSCHER AND MARY FRANCIS PFEIFFER, AS TENANTS IN COMMON QUIT CLAIM DEED, BK. 1129, PG. 1, TITLE REPORT NO. JE-773	1.0640	0.0846	3,685	N/A	N/A	0.0846	3,685	0.9794	N/A	N/A	42-01-073-007-00	

STATE OF ILLINOIS)
 COUNTY OF) SS

I, RICHARD L. LEACH, AN ILLINOIS PROFESSIONAL LAND SURVEYOR, STATE THAT I HAVE SURVEYED THE PLAT OF HIGHWAY SHOWN HEREON AND THAT THIS PROFESSIONAL SERVICE CONFORMS TO THE CURRENT ILLINOIS MINIMUM STANDARDS FOR A BOUNDARY SURVEY FOR THE PROPOSED PARCELS) TO BE ACQUIRED BY THE STATE OF ILLINOIS, DEPARTMENT OF TRANSPORTATION, SHOWN HEREON.

DATED 7-30-2010
 Richard L. Leach
 RICHARD L. LEACH, PLS NO. 35-003234
 LICENSE EXPIRATION DATE: 11/30/2010



POEPPING, STONE, BACH AND ASSOCIATES
 100 SOUTH 54TH ST. P.O. BOX 709
 QUINCY, IL 62306 PHONE NO. 217-223-4605
 IL DESIGN FIRM NO. 184-000493

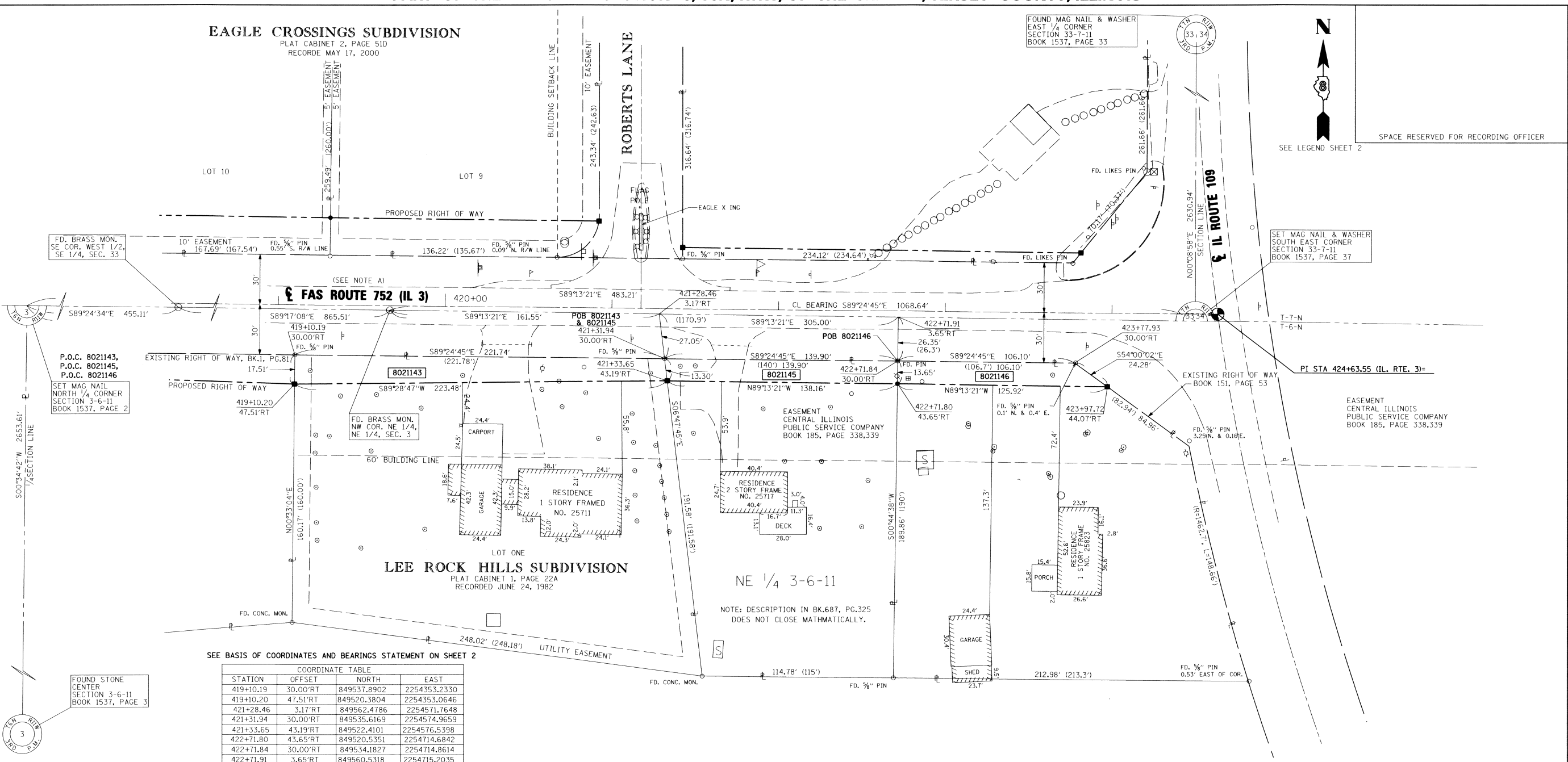
ILLINOIS DEPARTMENT OF TRANSPORTATION
 PLAT OF HIGHWAYS
 FAS ROUTE 752 (IL 3)
 SECTION 101-2RS-1
 JERSEY COUNTY
 JOB NO. R-98-021-00
 STATION 414+11.90 TO STATION 419+10.20
 SCALE: 1" = 30' SHEET 61 OF 69

F.A.S. RTE.	SECTION	COUNTY	TOTAL SHEETS	SHEET NO.
752	101-2RS-1	JERSEY	438	179

CONTRACT NO. 76789
 FED. ROAD DIST. NO. - ILLINOIS FED. AID PROJECT

EAGLE CROSSINGS SUBDIVISION

PLAT CABINET 2, PAGE 51D
RECORDED MAY 17, 2000




FD. BRASS MON. SE COR. WEST 1/2, SE 1/4, SEC. 33

P.O.C. 8021143, P.O.C. 8021145, P.O.C. 8021146
SET MAG NAIL NORTH 1/4 CORNER SECTION 3-6-11 BOOK 1537, PAGE 2

FOUND STONE CENTER SECTION 3-6-11 BOOK 1537, PAGE 3

FOUND MAG NAIL & WASHER EAST 1/4 CORNER SECTION 33-7-11 BOOK 1537, PAGE 33

SET MAG NAIL & WASHER SOUTH EAST CORNER SECTION 33-7-11 BOOK 1537, PAGE 37



SPACE RESERVED FOR RECORDING OFFICER

SEE BASIS OF COORDINATES AND BEARING STATEMENT ON SHEET 2

COORDINATE TABLE			
STATION	OFFSET	NORTH	EAST
419+10.19	30.00'RT	849537.8902	2254353.2330
419+10.20	47.51'RT	849520.3804	2254353.0646
421+28.46	3.17'RT	849562.4786	2254571.7648
421+31.94	30.00'RT	849535.6169	2254574.9659
421+33.65	43.19'RT	849522.4101	2254576.5398
422+71.80	43.65'RT	849520.5351	2254714.6842
422+71.84	30.00'RT	849534.1827	2254714.8614
422+71.91	3.65'RT	849560.5318	2254715.2035
423+77.93	30.00'RT	849533.0950	2254820.9520
423+97.72	44.07'RT	849518.8263	2254840.5916
SECTION CORNERS			
CENTER SEC. 3, T6N, R11W		846926.6780	2253062.9140
N/4 COR. SEC. 3, T6N, R11W		849580.1567	2253089.7012
E1/4 COR. SEC. 33, T7N, R11W		852189.0445	2254900.2503
S.E. COR., SEC. 33, T7N, R11W		849558.1133	2254893.3929
N.W. COR. NE 1/4, N.E. 1/4, SEC. 3, T6N, R11W		849564.6710	2254410.2270
S.E. COR. W. 1/2, S.E. 1/4, SEC. 33, T7N, R11W		849575.4650	2253544.7880
CENTERLINE CONTROL			
P.I. 413+94.91	CL	849573.1711	2253838.2846
P.I. 424+63.55	CL	849562.2157	2254906.8691

NOTE: A
PROPOSED CENTERLINE OF CONSTRUCTION = EXISTING CENTERLINE OF RIGHT-OF-WAY AND PAVEMENT

* SEE TOTAL HOLDING AREA SOURCE TABLE ON SHEET 2

PARCEL NO.	OWNER	TOTAL HOLDING ACRES	GROSS		FEE SIMPLE ACQUISITION PREVIOUSLY DEDICATED AND/OR USED		NET		REMAINDER	EASEMENTS		PERMANENT TAX NUMBER	PROPERTY ACQUIRED BY
			ACRES	SQ. FT.	ACRES	SQ. FT.	ACRES	SQ. FT.		PE = PERMANENT	TE = TEMPORARY		
8021143	TIMOTHY ALAN SCHOFIELD WARRANTY DEED, BK.839, PG.241 TITLE REPORT NO. JE-775	0.9363	0.0785	3,419	N/A	N/A	0.0785	3,419	0.8578	N/A	N/A	42-01-073-013-00	
8021145	DARRYL E. LOSSDON AND ANGELA M. LOSSDON AS TENANTS IN COMMON SPECIAL WARRANTY DEED, BK.687, PG.325 TITLE REPORT NO. JE-776	0.5551	0.0428	1,865	N/A	N/A	0.0428	1,865	0.5123	N/A	N/A	42-01-073-010-00	
8021146	MARIE AMISON WARRANTY DEED, CAB. E, DRAWER 4, PG.702 TITLE REPORT NO. JE-777	0.7816	0.0369	1,606	N/A	N/A	0.0369	1,606	0.7447	N/A	N/A	42-01-073-005-00	

STATE OF ILLINOIS)
COUNTY OF) SS

I, RICHARD L. LEACH, AN ILLINOIS PROFESSIONAL LAND SURVEYOR, STATE THAT I HAVE SURVEYED THE PLAT OF HIGHWAY SHOWN HEREON AND THAT THIS PROFESSIONAL SERVICE CONFORMS TO THE CURRENT ILLINOIS MINIMUM STANDARDS FOR A BOUNDARY SURVEY FOR THE PROPOSED PARCEL(S) TO BE ACQUIRED BY THE STATE OF ILLINOIS, DEPARTMENT OF TRANSPORTATION, SHOWN HEREON.

DATED 7-30-2010
Richard L. Leach
RICHARD L. LEACH, PLS NO. 35-003234
LICENSE EXPIRATION DATE: 11/30/2010



POEPPING, STONE, BACH AND ASSOCIATES
100 SOUTH 54TH ST. P.O. BOX 709
QUINCY, IL 62306 PHONE NO. 217-223-4605
IL DESIGN FIRM NO. 184-000493

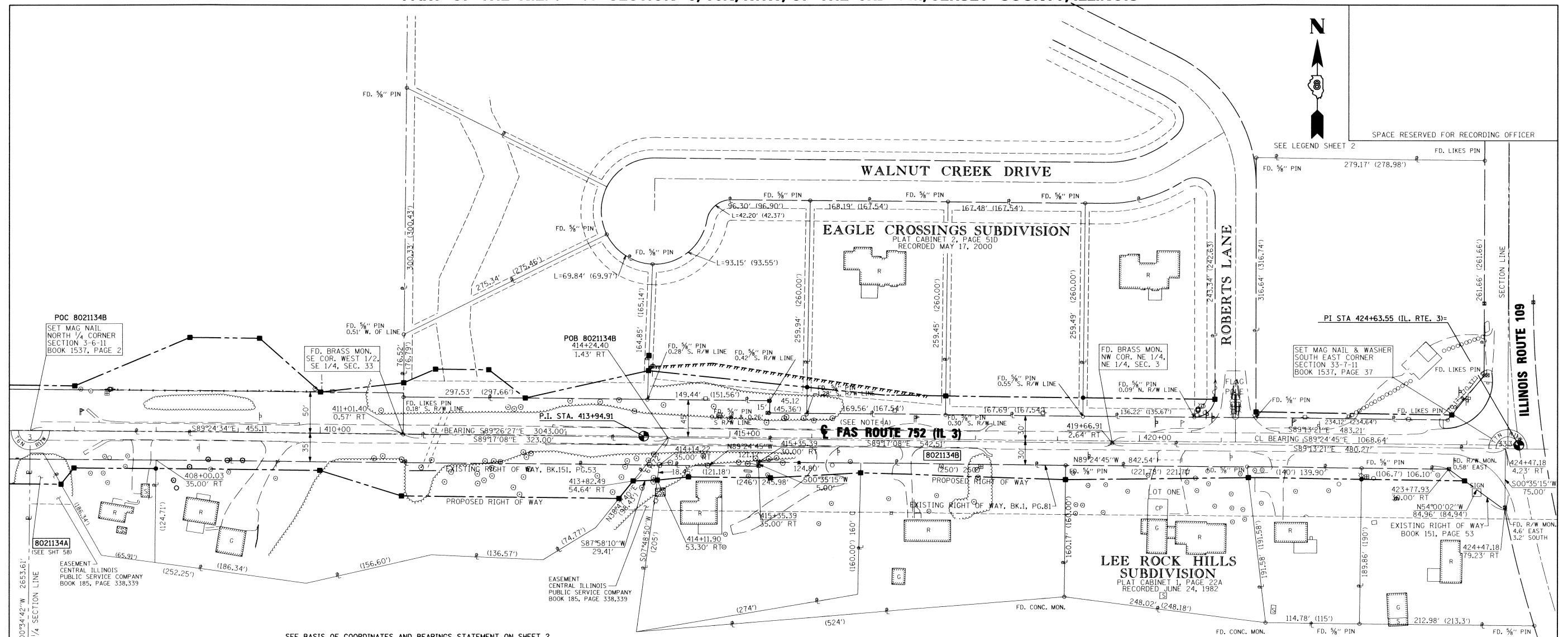
ILLINOIS DEPARTMENT OF TRANSPORTATION
PLAT OF HIGHWAYS
FAS ROUTE 752 (IL 3)
SECTION 101-2RS-1
JERSEY COUNTY
JOB NO. R-98-021-00
STATION 419+10.19 TO STATION 423+97.72
SCALE: 1" = 30'
SHEET 62 OF 69

ILLINOIS DEPARTMENT OF TRANSPORTATION
DIVISION OF HIGHWAYS/REGION 5/DISTRICT 8
1102 EASTPORT PLAZA DRIVE
COLLINGSVILLE, ILLINOIS 62234-6198

F.A.S. RTE. 752	SECTION 101-2RS-1	COUNTY JERSEY	TOTAL SHEETS 438	SHEET NO. 180
COMPLETION DATE OF FIELD WORK PERFORMED			CONTRACT NO. 76789	
LAND SURVEY: DEC. 2008		ROW STAKING: APRIL 2010		FED. ROAD DIST. NO. - ILLINOIS FED. AID PROJECT



SPACE RESERVED FOR RECORDING OFFICER



SEE BASIS OF COORDINATES AND BEARINGS STATEMENT ON SHEET 2

COORDINATE TABLE			
STATION	OFFSET	NORTH	EAST
414+24.40	1.43' RT	849571.4368	2253867.7588
424+47.18	4.23' RT	849558.1532	2254890.4562
424+47.18	79.23' RT	849483.1567	2254889.6873
423+77.93	30.00' RT	849533.0950	2254820.9520
414+14.22	35.00' RT	849537.9750	2253857.2331
414+11.90	53.30' RT	849519.6987	2253854.7250
413+82.49	54.64' RT	849518.6565	2253825.3307
SECTION CORNERS			
CENTER SEC. 3, T6N, R11W		846926.6780	2253062.9140
N 1/4 COR. SEC. 3, T6N, R11W		849580.1567	2253089.7012
SE COR. SEC 33, T7N, R11W		849558.1133	2254893.3929
N.W. COR. NE 1/4, N.E. 1/4, SEC. 3, T6N, R11W		849564.6710	2254410.2270
S.E. COR. W. 1/2, S.E. 1/4, SEC. 33, T7N, R11W		849575.4650	2253544.7880
CENTERLINE CONTROL			
P.I. 383+51.91	CL	849602.8680	2250795.4330
P.I. 413+94.91	CL	849573.1711	2253838.2846
P.I. 424+63.55	CL	849562.2157	2254906.8691

SEE SHEET 64 FOR TOTAL HOLDINGS

N 1/2, NE 1/4 3-6-11

NOTE: A

PROPOSED CENTERLINE OF CONSTRUCTION = EXISTING CENTERLINE OF RIGHT-OF-WAY AND PAVEMENT

* SEE TOTAL HOLDING AREA SOURCE TABLE ON SHEET 2

PARCEL NO.	OWNER	TOTAL HOLDING ACRES	FEE SIMPLE ACQUISITION				REMAINDER ACRES	EASEMENTS				PERMANENT TAX NUMBER	PROPERTY ACQUIRED BY	
			GROSS		PREVIOUSLY DEDICATED AND/OR USED			NET		EASEMENTS				
			ACRES	SQ. FT.	ACRES	SQ. FT.	ACRES	SQ. FT.	ACRES	SQ. FT.	ACRES	SQ. FT.		
8021134	WALTER J. GREGORY AND CAROL ANN GREGORY, HUSBAND AND WIFE, IN JOINT TENANCY WARRANTY DEED, BK. 402, PG. 290 TITLE REPORT NO. JE-770	51.8535	A=0.0236 B=0.7131	A=1,029 B=31,061	A=0.0032 B=0.7033	A=140 B=30,634	A=0.0204 B=0.0098	A=889 B=427	51.1168	N/A	N/A	42-01-003-002-00		

STATE OF ILLINOIS)
COUNTY OF) SS

I, RICHARD L. LEACH, AN ILLINOIS PROFESSIONAL LAND SURVEYOR, STATE THAT I HAVE SURVEYED THE PLAT OF HIGHWAY SHOWN HEREON AND THAT THIS PROFESSIONAL SERVICE CONFORMS TO THE CURRENT ILLINOIS MINIMUM STANDARDS FOR A BOUNDARY SURVEY FOR THE PROPOSED PARCEL(S) TO BE ACQUIRED BY THE STATE OF ILLINOIS, DEPARTMENT OF TRANSPORTATION, SHOWN HEREON.

Dated 7-30-2010
Richard L. Leach
RICHARD L. LEACH, PLS NO. 35-003234
LICENSE EXPIRATION DATE: 11/30/2010



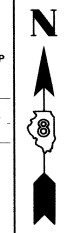
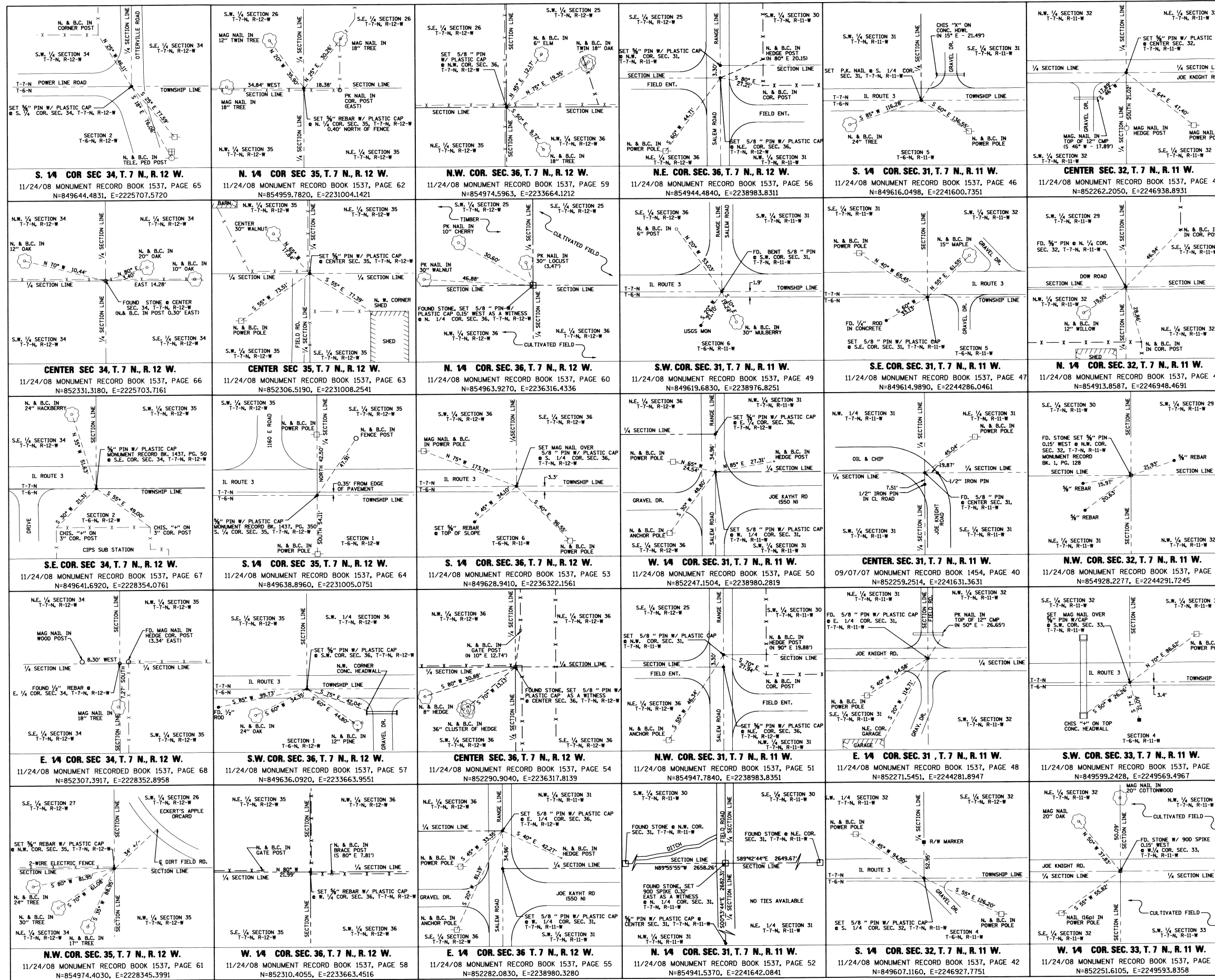
POEPPING, STONE, BACH AND ASSOCIATES
100 SOUTH 54TH ST. P.O. BOX 709
QUINCY, IL 62306 PHONE NO. 217-223-4605
IL DESIGN FIRM NO. 184-000493

ILLINOIS DEPARTMENT OF TRANSPORTATION
PLAT OF HIGHWAYS
FAS ROUTE 752 (IL 3)
SECTION 101-2RS-1
JERSEY COUNTY
JOB NO. R-98-021-00
STATION 406+46.27 TO STATION 424+47.18
SCALE: 1" = 60'
SHEET 63 OF 69

F.A.S. RTE.	SECTION	COUNTY	TOTAL SHEETS
752	101-2RS-1	JERSEY	438 181

COMPLETION DATE OF FIELD WORK PERFORMED
LAND SURVEY: DEC. 2008 ROW STAKING: APRIL 2010
CONTRACT NO. 76789
FED. ROAD DIST. NO. - ILLINOIS FED. AID PROJECT

SECTION CORNER TIE SHEET



JERSEY COUNTY, ILLINOIS

STATE OF ILLINOIS)
 COUNTY OF) SS

I, (FILL IN NAME AS PRINTED ON LICENSE), AN ILLINOIS PROFESSIONAL LAND SURVEYOR, STATE THAT I HAVE SURVEYED THE PLAN OF HIGHWAY SHOWN HEREON AND THAT THIS PROFESSIONAL SERVICE CONFORMS TO THE CURRENT ILLINOIS MINIMUM STANDARDS FOR A BOUNDARY SURVEY FOR THE PROPOSED PARCEL(S) TO BE ACQUIRED BY THE STATE OF ILLINOIS, DEPARTMENT OF TRANSPORTATION, SHOWN HEREON.

DATED 7-30-2010
Richard L. Leach
 RICHARD L. LEACH, PLS NO. 35-003234
 LICENSE EXPIRATION DATE: 11/30/2010



POEPPING, STONE, BACH AND ASSOCIATES
 100 SOUTH 54TH ST. P.O. BOX 709
 QUINCY, IL 62306 PHONE NO. 217-223-4605
 IL DESIGN FIRM NO. 184-000493

COMPLETION DATE OF FIELD WORK PERFORMED
 LAND SURVEY: DEC. 2008 ROW STAKING: APRIL 2010

ILLINOIS DEPARTMENT OF TRANSPORTATION

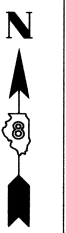
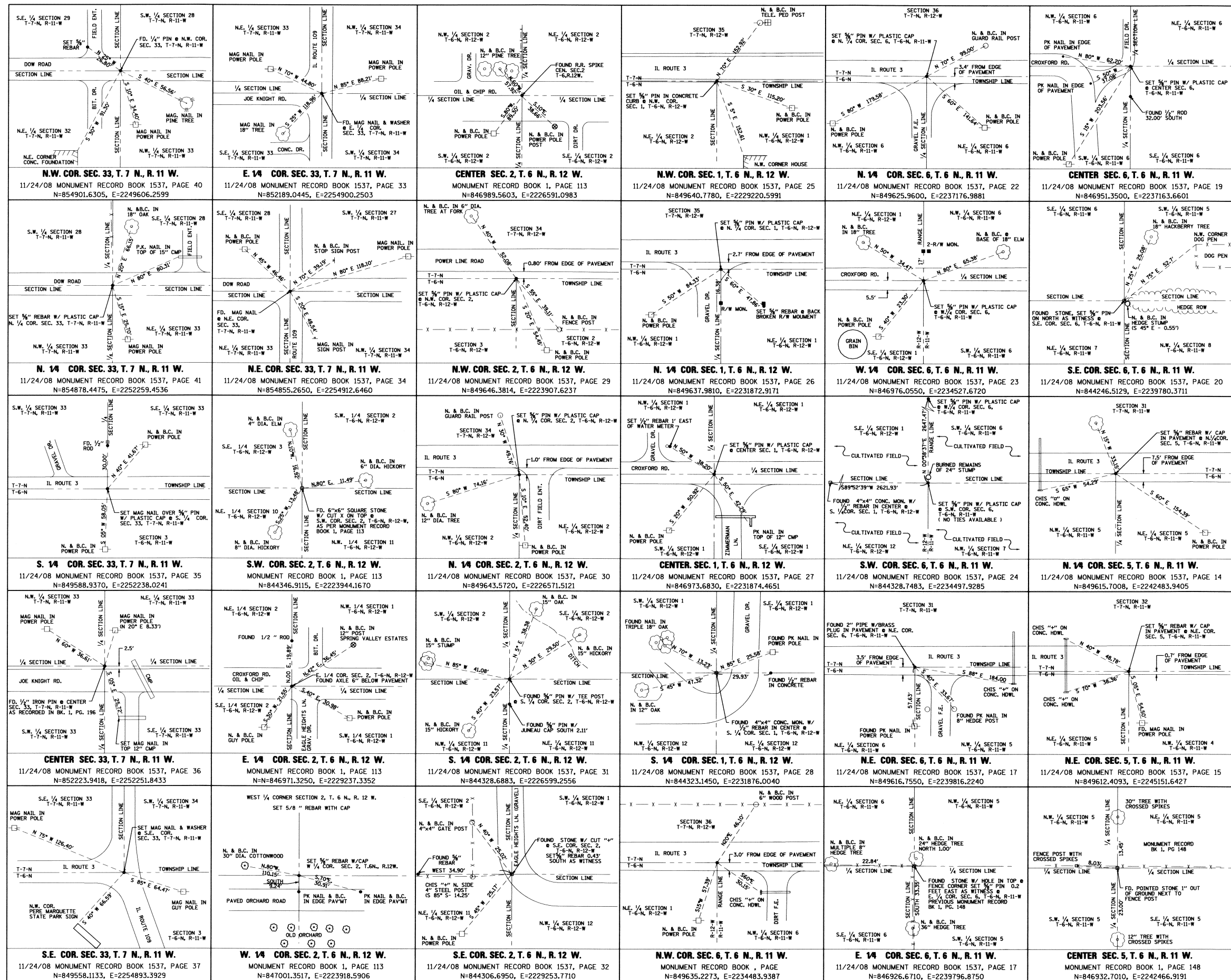
PLAT OF HIGHWAYS
 FAS ROUTE 752 (IL 3)
 SECTION 101-2RS-1
 JERSEY COUNTY
 JOB NO. R-98-021-00

SHEET 65 OF 69

ILLINOIS DEPARTMENT OF TRANSPORTATION
 DIVISION OF HIGHWAYS/REGION 5/DISTRICT 8
 1102 EASTPORT PLAZA DRIVE
 COLLINGSVILLE, ILLINOIS 62234-6198

F.A.S. RTE.	SECTION	COUNTY	TOTAL SHEETS NO.
752	101-2RS-1	JERSEY	438 183
CONTRACT NO.			76789

SECTION CORNER TIE SHEET



SPACE RESERVED FOR RECORDING OFFICER

JERSEY COUNTY, ILLINOIS

STATE OF ILLINOIS)
 COUNTY OF) SS
 I, [FILL IN NAME AS PRINTED ON LICENSE], AN ILLINOIS PROFESSIONAL LAND SURVEYOR, STATE THAT I HAVE SURVEYED THE PLAT OF HIGHWAY SHOWN HEREON AND THAT THIS PROFESSIONAL SERVICE CONFORMS TO THE CURRENT ILLINOIS MINIMUM STANDARDS FOR A BOUNDARY SURVEY FOR THE PROPOSED PARCEL(S) TO BE ACQUIRED BY THE STATE OF ILLINOIS, DEPARTMENT OF TRANSPORTATION, SHOWN HEREON.
 DATED 7-30-2010
Richard L. Leach
 RICHARD L. LEACH, PLS. NO. 35-003234
 LICENSE EXPIRATION DATE: 11/30/2010



POEPPING, STONE, BACH AND ASSOCIATES
 100 SOUTH 54TH ST. P.O. BOX 709
 QUINCY, IL 62306 PHONE NO. 217-223-4605
 IL DESIGN FIRM NO. 184-000493

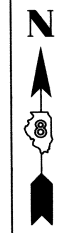
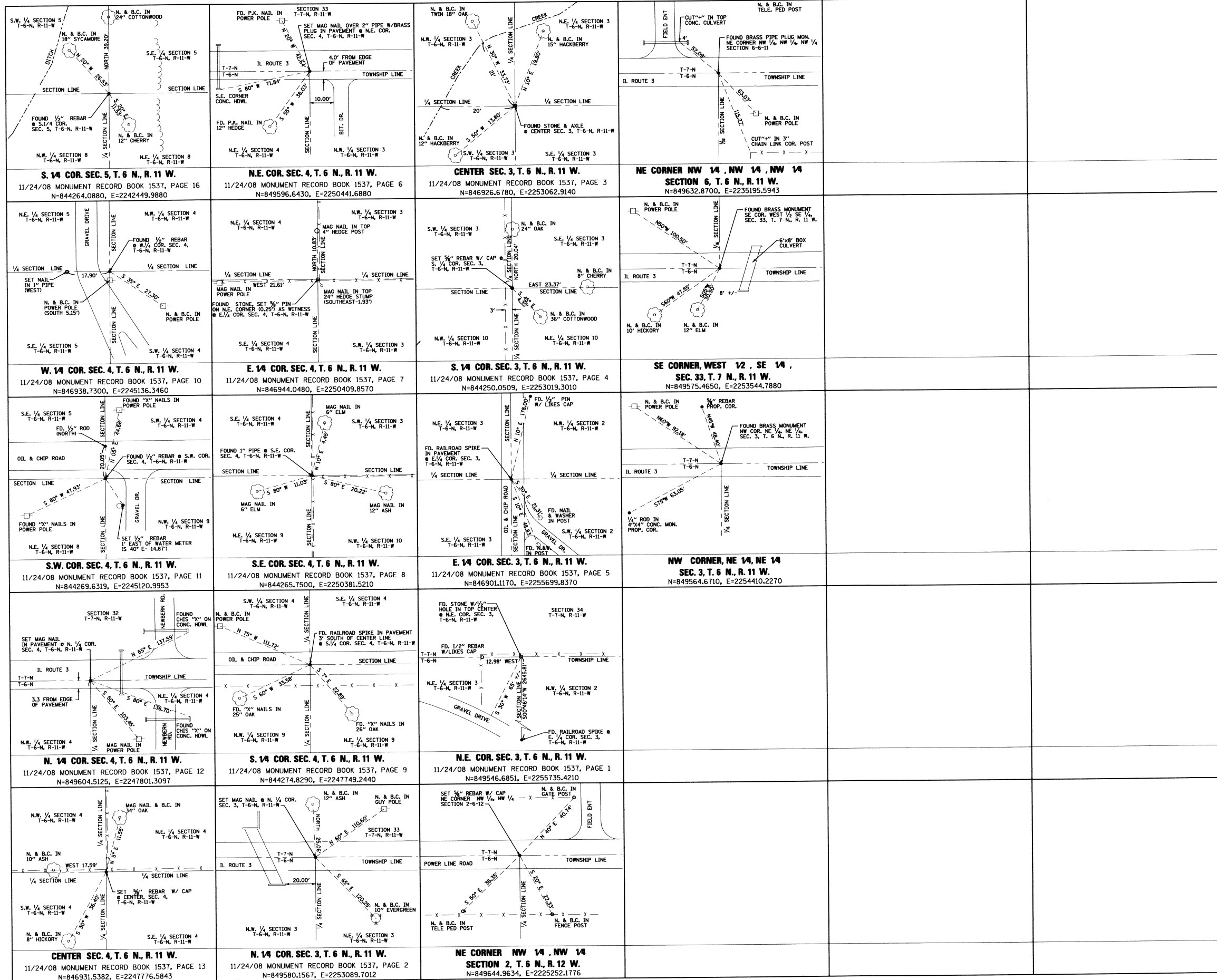
COMPLETION DATE OF FIELD WORK PERFORMED
 LAND SURVEY: DEC. 2008 ROW STAKING: APRIL 2010

ILLINOIS DEPARTMENT OF TRANSPORTATION
PLAT OF HIGHWAYS
 FAS ROUTE 752 (IL 3)
 SECTION 101-2RS-1
 JERSEY COUNTY
 JOB NO. R-98-021-00

SHEET 66 OF 69

ILLINOIS DEPARTMENT OF TRANSPORTATION DIVISION OF HIGHWAYS/REGION 5/DISTRICT 8 COLLINGSVILLE, ILLINOIS 62234-6198			
F.A.S. RATE:	SECTION	COUNTY	TOTAL SHEETS NO.
752	101-2RS-1	JERSEY	438 184
FED. ROAD DIST. NO.		ILLINOIS FED. AID PROJECT	CONTRACT NO. 76789

SECTION CORNER TIE SHEET




SPACE RESERVED FOR RECORDING OFFICER

JERSEY COUNTY, ILLINOIS

STATE OF ILLINOIS)
COUNTY OF) SS

I, (FILL IN NAME AS PRINTED ON LICENSE), AN ILLINOIS PROFESSIONAL LAND SURVEYOR, STATE THAT I HAVE SURVEYED THE PLAT OF HIGHWAY SHOWN HEREON AND THAT THIS PROFESSIONAL SERVICE CONFORMS TO THE CURRENT ILLINOIS MINIMUM STANDARDS FOR A BOUNDARY SURVEY FOR THE PROPOSED PARCEL(S) TO BE ACQUIRED BY THE STATE OF ILLINOIS, DEPARTMENT OF TRANSPORTATION, SHOWN HEREON.

DATED 7-30-2010
Richard L. Leach
RICHARD L. LEACH, PLS NO. 35-003234
LICENSE EXPIRATION DATE: 11/30/2010



POEPPING, STONE, BACH AND ASSOCIATES
100 SOUTH 54TH ST. P.O. BOX 709
QUINCY, IL 62306 PHONE NO. 217-223-4605
IL DESIGN FIRM NO. 184-000493

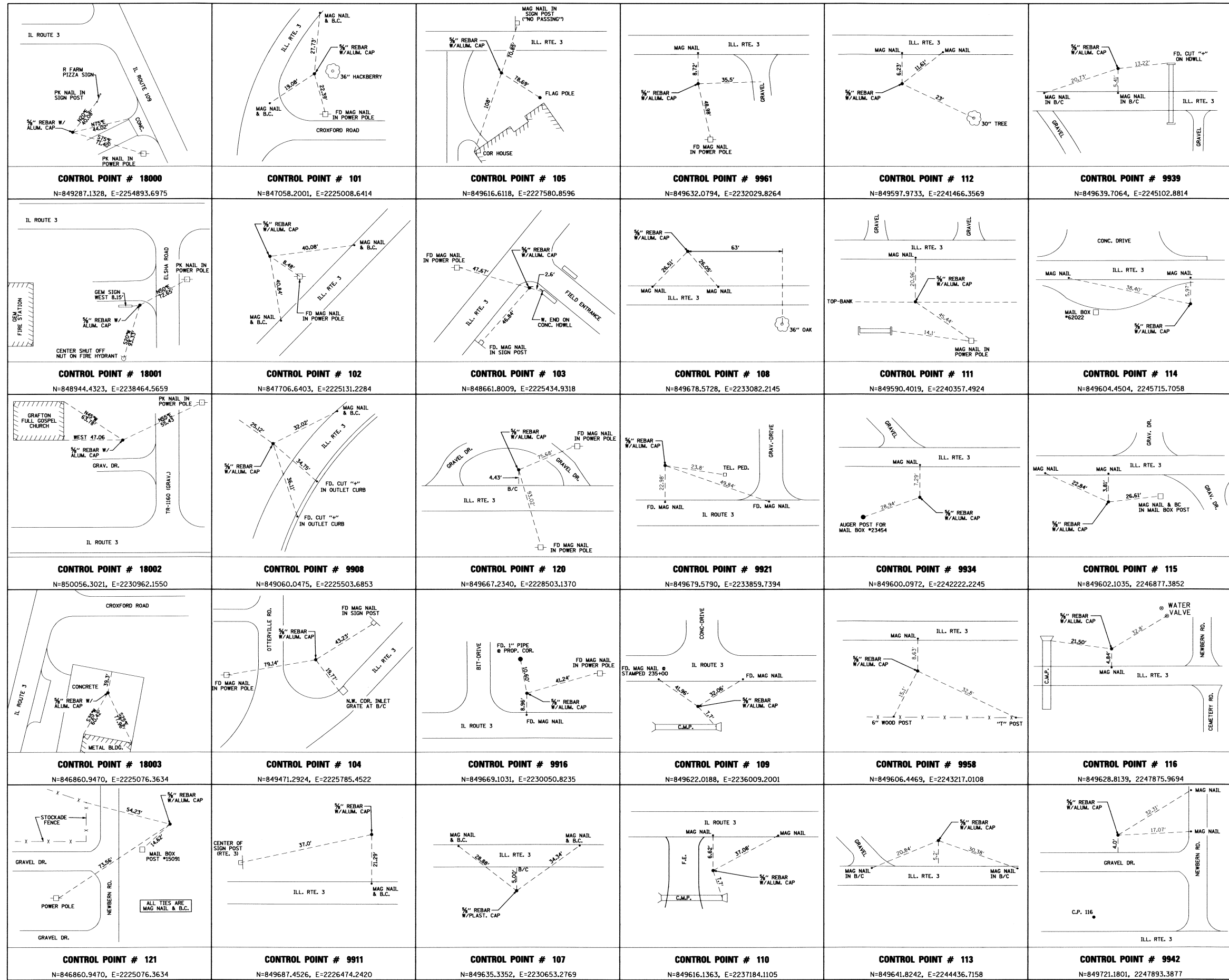
COMPLETION DATE OF FIELD WORK PERFORMED
LAND SURVEY: DEC. 2008 ROW STAKING: APRIL 2010

ILLINOIS DEPARTMENT OF TRANSPORTATION
PLAT OF HIGHWAYS
FAS ROUTE 752 (IL 3)
SECTION 101-2RS-1
JERSEY COUNTY
JOB NO. R-98-021-00

SHEET 67 OF 69

ILLINOIS DEPARTMENT OF TRANSPORTATION DIVISION OF HIGHWAYS/REGION 5/DISTRICT 8 1102 EASTPORT PLAZA DRIVE COLLINSVILLE, ILLINOIS 62234-6198			
F.A.S. RTE.	SECTION	COUNTY	TOTAL SHEETS
752	101-2RS-1	JERSEY	438
FED. ROAD DIST. NO.		ILLINOIS FED. AID PROJECT	SHEET NO.
			185
		CONTRACT NO.	76789

CONTROL POINT TIE SHEET



STATE OF ILLINOIS)
 COUNTY OF) SS

SPACE RESERVED FOR RECORDING OFFICER

JERSEY COUNTY, ILLINOIS

I, [FILL IN NAME AS PRINTED ON LICENSE], AN ILLINOIS PROFESSIONAL LAND SURVEYOR, STATE THAT I HAVE SURVEYED THE PLAT OF HIGHWAY SHOWN HEREON AND THAT THIS PROFESSIONAL SERVICE CONFORMS TO THE CURRENT ILLINOIS MINIMUM STANDARDS FOR A BOUNDARY SURVEY FOR THE PROPOSED PARCEL(S) TO BE ACQUIRED BY THE STATE OF ILLINOIS, DEPARTMENT OF TRANSPORTATION, SHOWN HEREON.

DATED 7-30-2010
Richard L. Leach
 RICHARD L. LEACH, PLS NO. 35-003234
 LICENSE EXPIRATION DATE: 11/30/2010



POEPPING, STONE, BACH AND ASSOCIATES
 100 SOUTH 54TH ST. P.O. BOX 709
 QUINCY, IL 62306 PHONE NO. 217-223-4605
 IL DESIGN FIRM NO. 184-000493

COMPLETION DATE OF FIELD WORK PERFORMED
 LAND SURVEY: DEC. 2008 ROW STAKING: APRIL 2010

ILLINOIS DEPARTMENT OF TRANSPORTATION
 PLAT OF HIGHWAYS
 FAS ROUTE 752 (IL 3)
 SECTION 101-2RS-1
 JERSEY COUNTY
 JOB NO. R-98-021-00

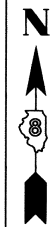
SHEET 68 OF 69

ILLINOIS DEPARTMENT OF TRANSPORTATION
 DIVISION OF HIGHWAYS/REGION 5/DISTRICT 8
 1102 EASTPORT PLAZA DRIVE
 COLLINGSVILLE, ILLINOIS 62234-6198

F.A.S. RTE.	SECTION	COUNTY	TOTAL SHEETS	SHEET NO.
752	101-2RS-1	JERSEY	438	186
CONTRACT NO.			76789	
FED. ROAD DIST. NO.		ILLINOIS FED. AID PROJECT		

CONTROL POINT TIE SHEET

<p>CONTROL POINT # 9957 N=849590.4630, E=2248886.6160</p>	<p>CONTROL POINT # 200 N=849567.0025, E=2252997.3840</p>				
<p>CONTROL POINT # 117 N=849622.4817, E=2249621.9582</p>	<p>CONTROL POINT # 119 N=849564.5027, E=2253366.7042</p>				
<p>CONTROL POINT # 9956 N=849622.8113, E=2250193.3419</p>	<p>CONTROL POINT # 9955 N=849587.7334, E=2254237.8312</p>				
<p>CONTROL POINT # 123 N=849655.2540, E=2251388.3490</p>	<p>CONTROL POINT # 9951 N=849592.0873, E=2254832.1926</p>				
<p>CONTROL POINT # 118 N=849606.4360, E=2252345.3316</p>	<p>CONTROL POINT # 128 N=849663.7600, E=2238507.4030</p>				



SPACE RESERVED FOR RECORDING OFFICER

JERSEY COUNTY, ILLINOIS

STATE OF ILLINOIS)
) SS
COUNTY OF)

I, (FILL IN NAME AS PRINTED ON LICENSE), AN ILLINOIS PROFESSIONAL LAND SURVEYOR, STATE THAT I HAVE SURVEYED THE PLAT OF HIGHWAY SHOWN HEREON AND THAT THIS PROFESSIONAL SERVICE CONFORMS TO THE CURRENT ILLINOIS MINIMUM STANDARDS FOR A BOUNDARY SURVEY FOR THE PROPOSED PARCEL(S) TO BE ACQUIRED BY THE STATE OF ILLINOIS, DEPARTMENT OF TRANSPORTATION, SHOWN HEREON.

DATED 7-30-2010

Richard L. Leach

RICHARD L. LEACH, PLS NO. 35-003234
PROFESSIONAL LAND SURVEYOR
QUINCY, ILL.

LICENSE EXPIRATION DATE: 11/30/2010



POEPPING, STONE, BACH AND ASSOCIATES
100 SOUTH 54TH ST. P.O. BOX 709
QUINCY, IL 62306 PHONE NO. 217-223-4605
IL DESIGN FIRM NO. 184-000493

COMPLETION DATE OF FIELD WORK PERFORMED
LAND SURVEY: DEC. 2008 ROW STAKING: APRIL 2010

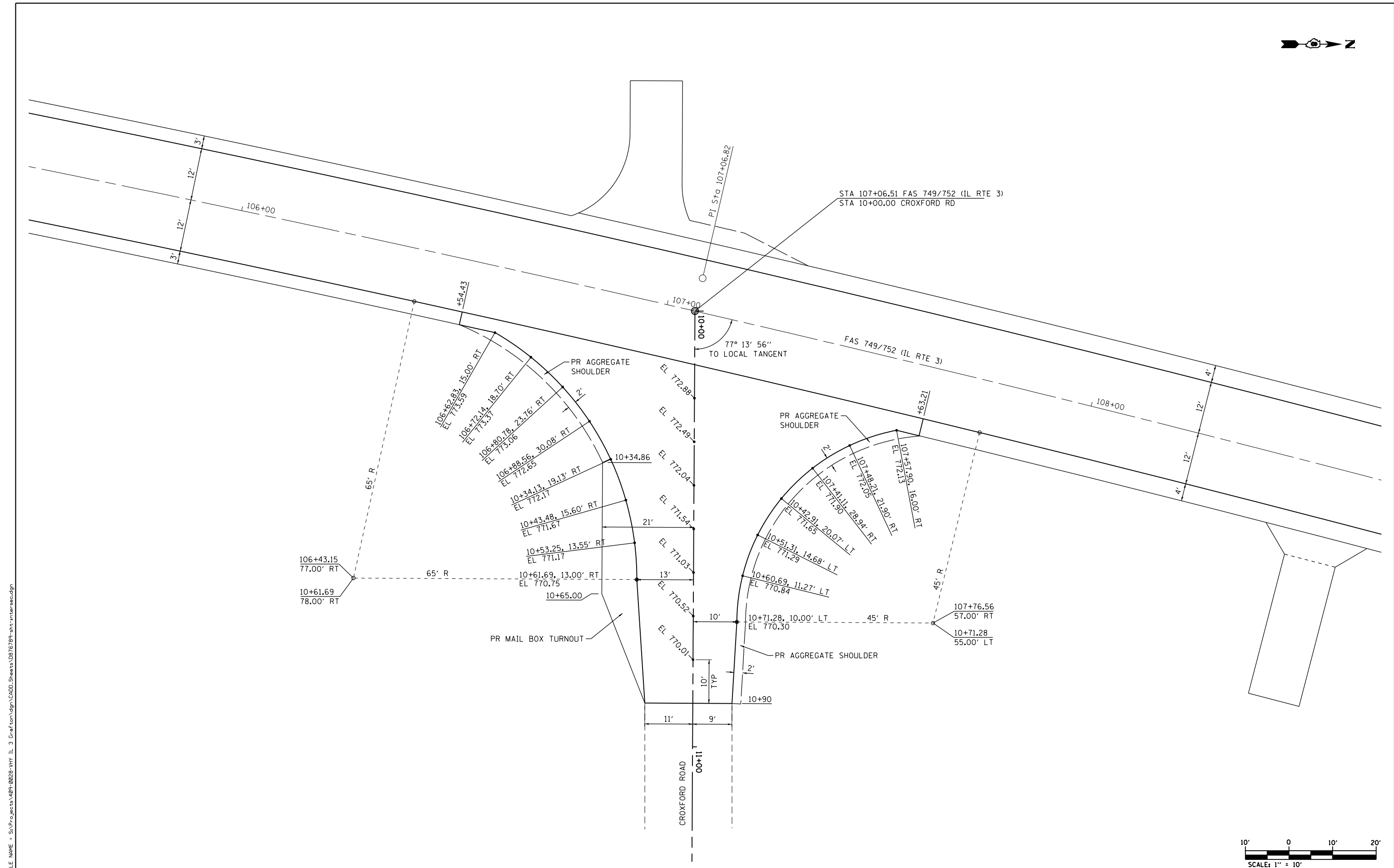
ILLINOIS DEPARTMENT OF TRANSPORTATION
PLAT OF HIGHWAYS
FAS ROUTE 752 (IL 3)
SECTION 101-2RS-1
JERSEY COUNTY
JOB NO. R-98-021-00

SHEET 69 OF 69

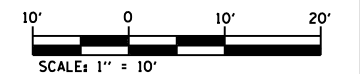
ILLINOIS DEPARTMENT OF TRANSPORTATION
DIVISION OF HIGHWAYS/REGION 5/DISTRICT 8
1102 EASTPORT PLAZA DRIVE
COLLINSVILLE, ILLINOIS 62234-6198

F.A.S. RTE.	SECTION	COUNTY	TOTAL SHEETS	SHEET NO.
752	101-2RS-1	JERSEY	438	187
CONTRACT NO.			76789	

FED. ROAD DIST. NO. ILLINOIS FED. AID PROJECT



FILE NAME = S:\Projects\085-0228-VHY_IL_3_Croxford\dm\CADD_Sheets\085789-sht-inter-sec.dgn

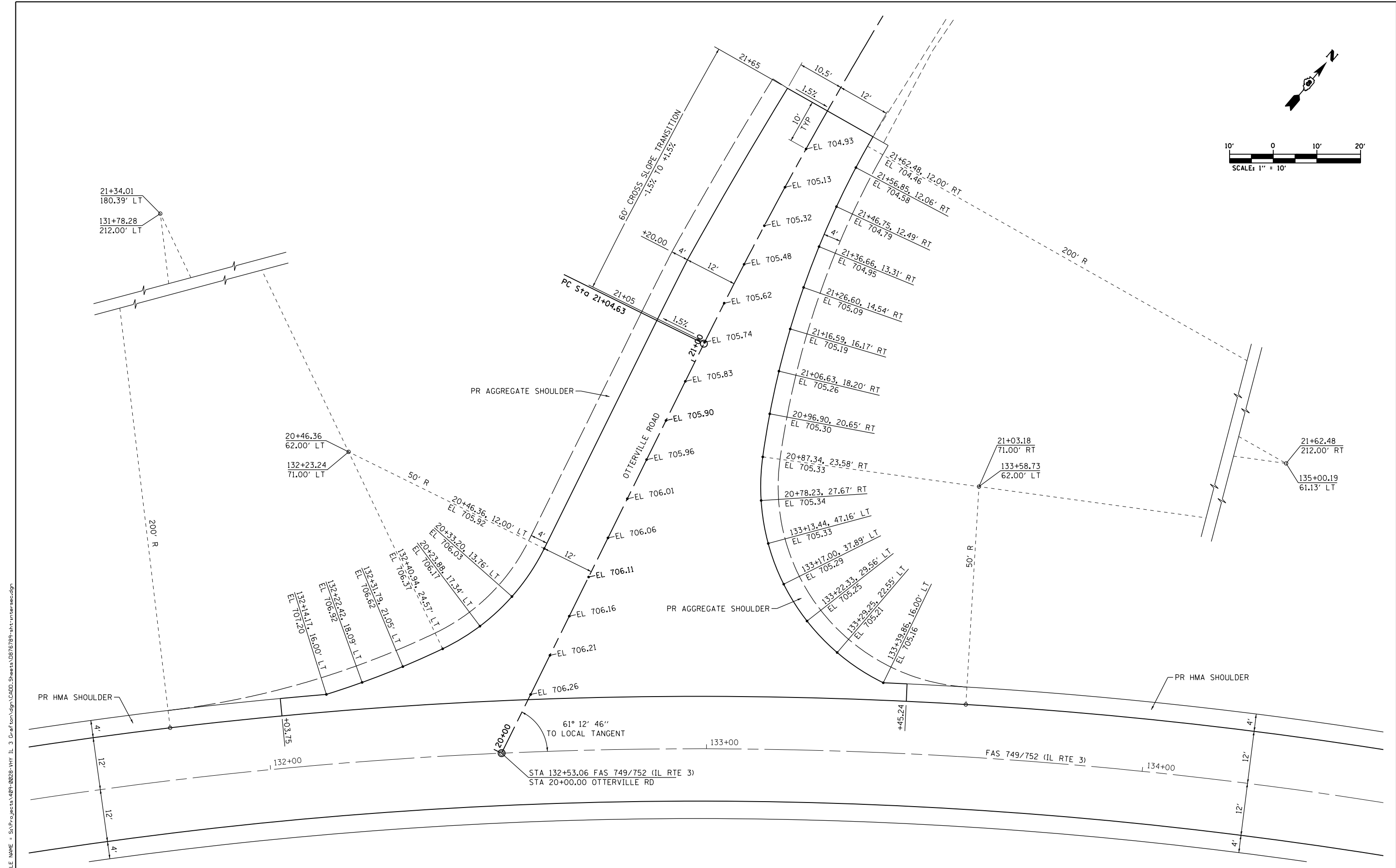
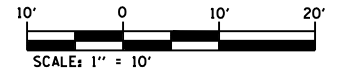
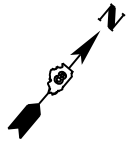


USER NAME = l_jackson	DESIGNED - ACM	REVISED -
MODEL NAME = Int 1 Croxford	DRAWN - EDW	REVISED -
PLOT SCALE = 20.0000' / in.	CHECKED - LWJ	REVISED -
PLOT DATE = 8/22/2014	DATE - 8-11-14	REVISED -

**STATE OF ILLINOIS
DEPARTMENT OF TRANSPORTATION**

INTERSECTION DETAILS	
FAS 749/752 (IL RTE 3) & CROXFORD RD	
SCALE: 1"=10'	SHEET 1 OF 6 SHEETS

F.A.S. RTE.	SECTION	COUNTY	TOTAL SHEETS	SHEET NO.
• 749/752	101-2RS-1	JERSEY	438	188
CONTRACT NO. 76789			ILLINOIS FED. AID PROJECT	



FILE NAME = S:\Projects\08-0228-VHY_IL_3_Graf\Drawn\08-0228-VHY_IL_3_Sht-Intersec.dgn



USER NAME = ljackson	DESIGNED - ACM	REVISED -
MODEL NAME = Int 2 Otterville	DRAWN - EDW	REVISED -
PLOT SCALE = 20.0000' / in.	CHECKED - LWJ	REVISED -
PLOT DATE = 8/22/2014	DATE - 8-11-14	REVISED -

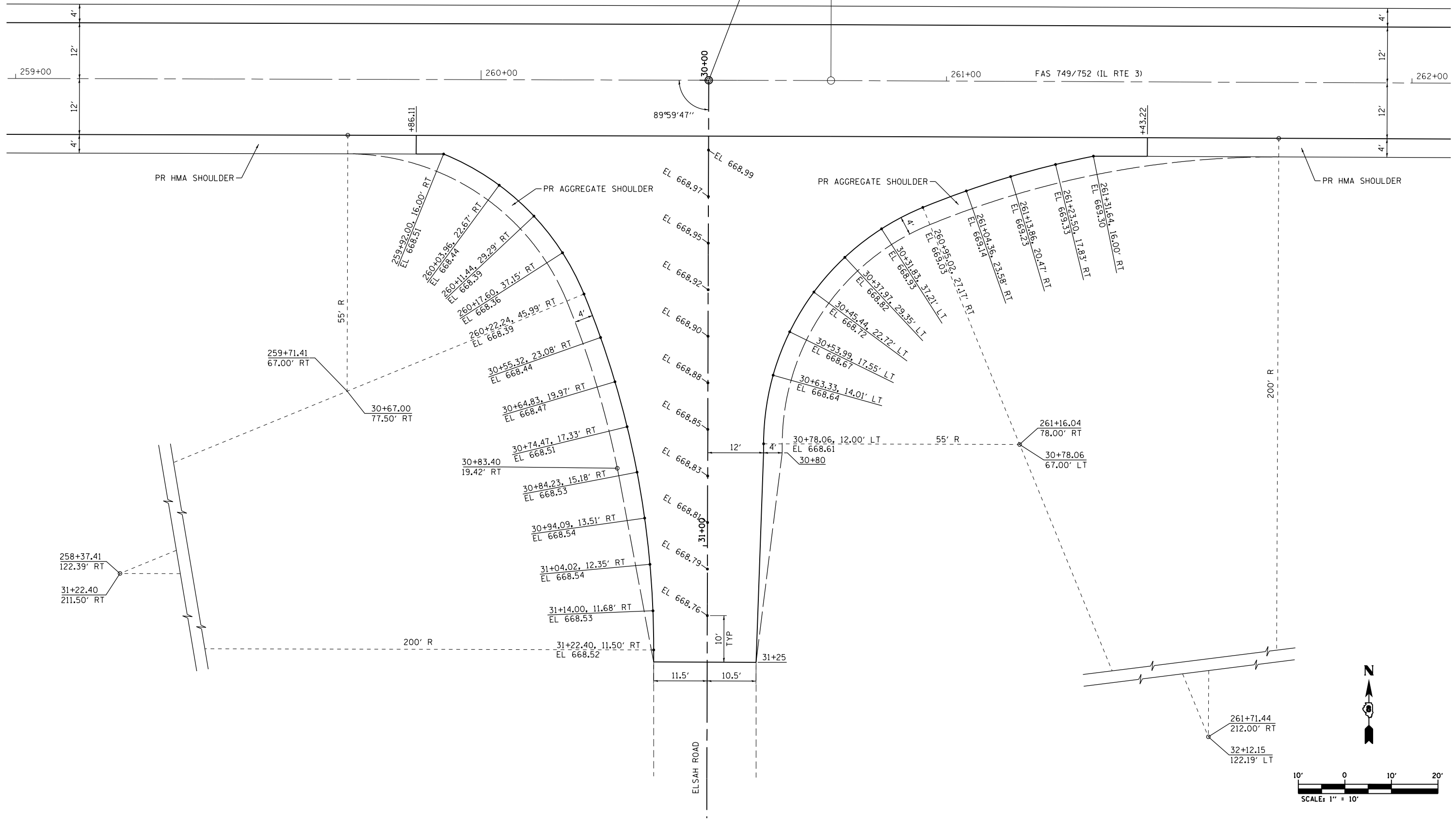
**STATE OF ILLINOIS
DEPARTMENT OF TRANSPORTATION**

INTERSECTION DETAILS	
FAS 749/752 (IL RTE 3) & OTTERVILLE RD	
SCALE: 1"=10'	SHEET 2 OF 6 SHEETS

F.A.S. RTE.	SECTION	COUNTY	TOTAL SHEETS	SHEET NO.
• 749/752	101-2RS-1	JERSEY	438	189
CONTRACT NO. 76789			ILLINOIS FED. AID PROJECT	

STA 260+48.91 FAS 749/752 (IL RTE 3)
 STA 30+00.00 ELSAH RD

PI Sta 260+75.18



FILE NAME = S:\Projects\089-002B-VHY IL 3 Crd\Tcm\ dgn\CADD_Sheets\089752\89-ht-intersec.dgn



USER NAME = l.jackson	DESIGNED - ACM	REVISED -
MODEL NAME = Int 3 ELSah	DRAWN - EDW	REVISED -
PLOT SCALE = 20.0000' / in.	CHECKED - LWJ	REVISED -
PLOT DATE = 8/22/2014	DATE - 8-11-14	REVISED -

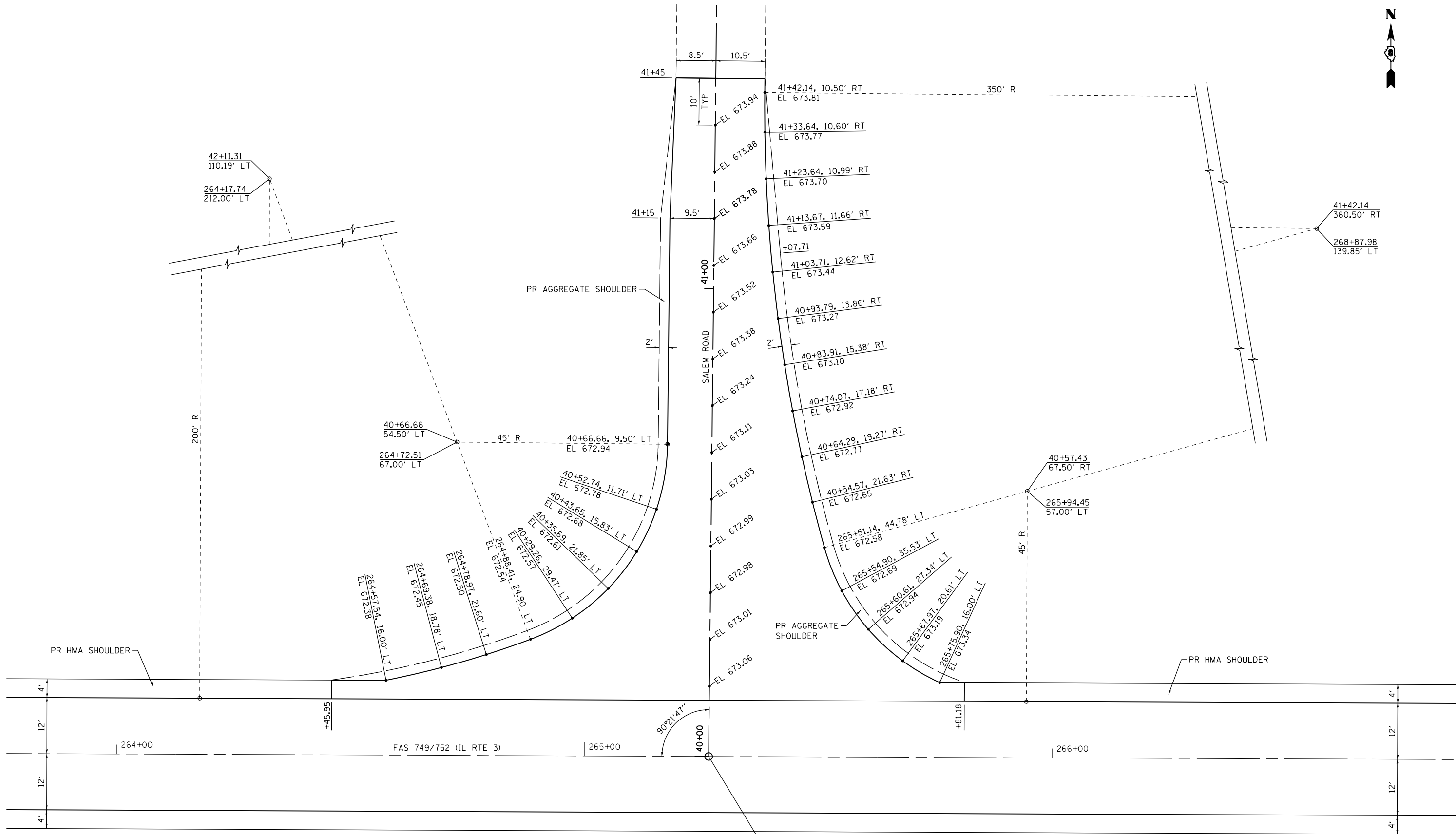
**STATE OF ILLINOIS
 DEPARTMENT OF TRANSPORTATION**

**INTERSECTION DETAILS
 FAS 749/752 (IL RTE 3) & ELSAH RD**
 SCALE: 1"=10' SHEET 3 OF 6 SHEETS

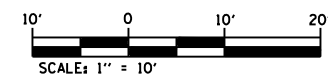
F.A.S. RTE.	SECTION	COUNTY	TOTAL SHEETS	SHEET NO.
• 749/752	101-2RS-1	JERSEY	438	190
CONTRACT NO. 76789			ILLINOIS FED. AID PROJECT	



FILE NAME = S:\Projects\085-022B-VHY IL 3_Cref\asn\dm\CADD_Sheets\085789-shr-inter-sect.dgn



STA 265+26.58 FAS 749/752 (IL RTE 3)
 STA 40+00.00 SALEM RD



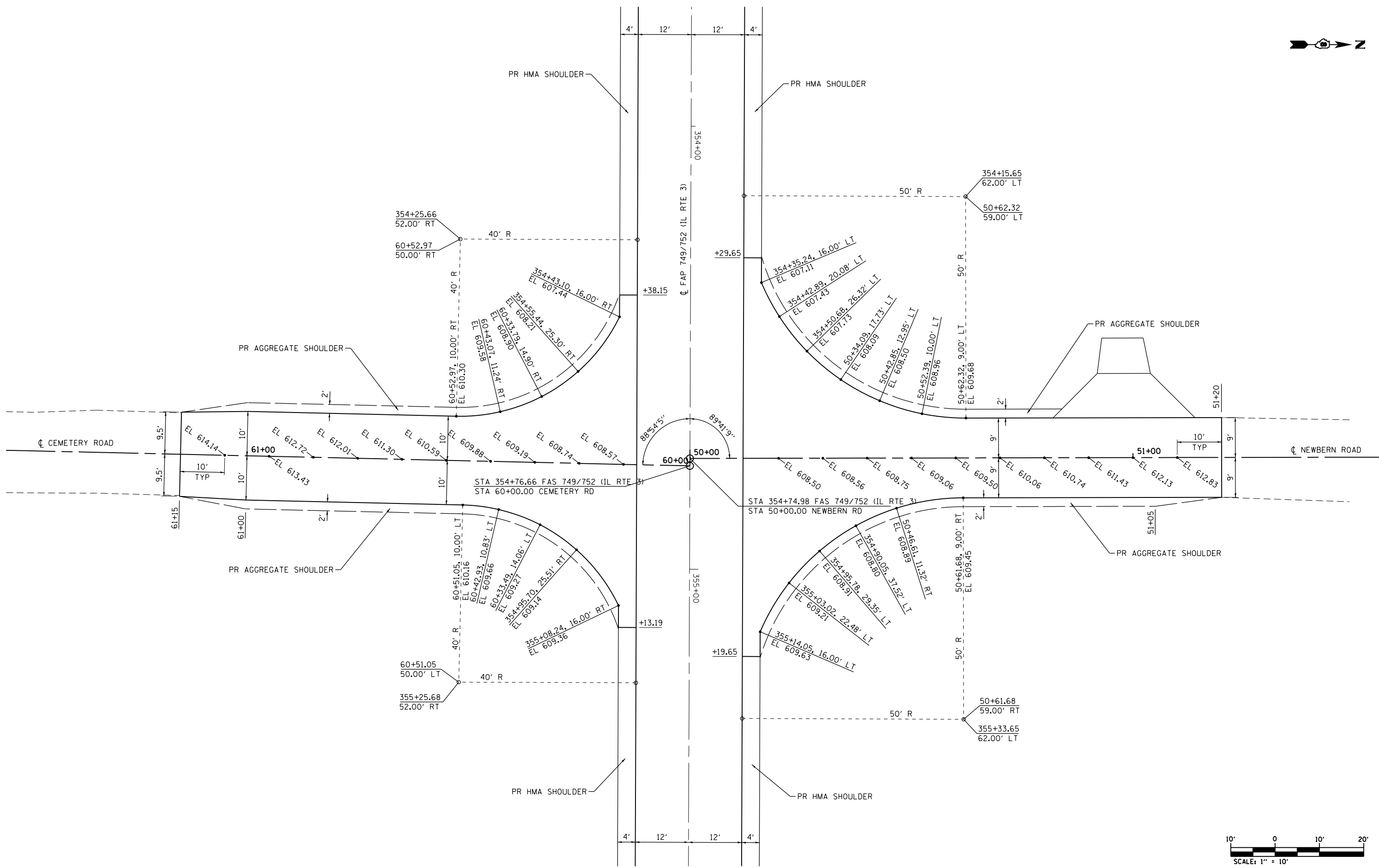

USER NAME = ljackson	DESIGNED - ACM	REVISED -
MODEL NAME = Int 4 Salem	DRAWN - EDW	REVISED -
PLOT SCALE = 20.0000' / in.	CHECKED - LWJ	REVISED -
PLOT DATE = 8/22/2014	DATE - 8-11-14	REVISED -

**STATE OF ILLINOIS
 DEPARTMENT OF TRANSPORTATION**

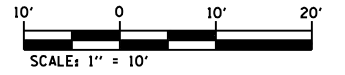
**INTERSECTION DETAILS
 FAS 749/752 (IL RTE 3) & SALEM RD**

SCALE: 1"=10' SHEET 4 OF 6 SHEETS

F.A.S. RTE.	SECTION	COUNTY	TOTAL SHEETS	SHEET NO.
•	101-2RS-1	JERSEY	438	191
• 749/752		CONTRACT NO. 76789		
ILLINOIS FED. AID PROJECT				



FILE NAME = S:\Projects\085-002B-VHY_IL_3_Grad\cm\dm\CADD_Sheets\085789-sht-inter-secd.dgn



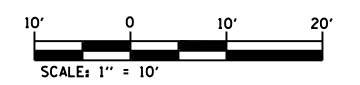
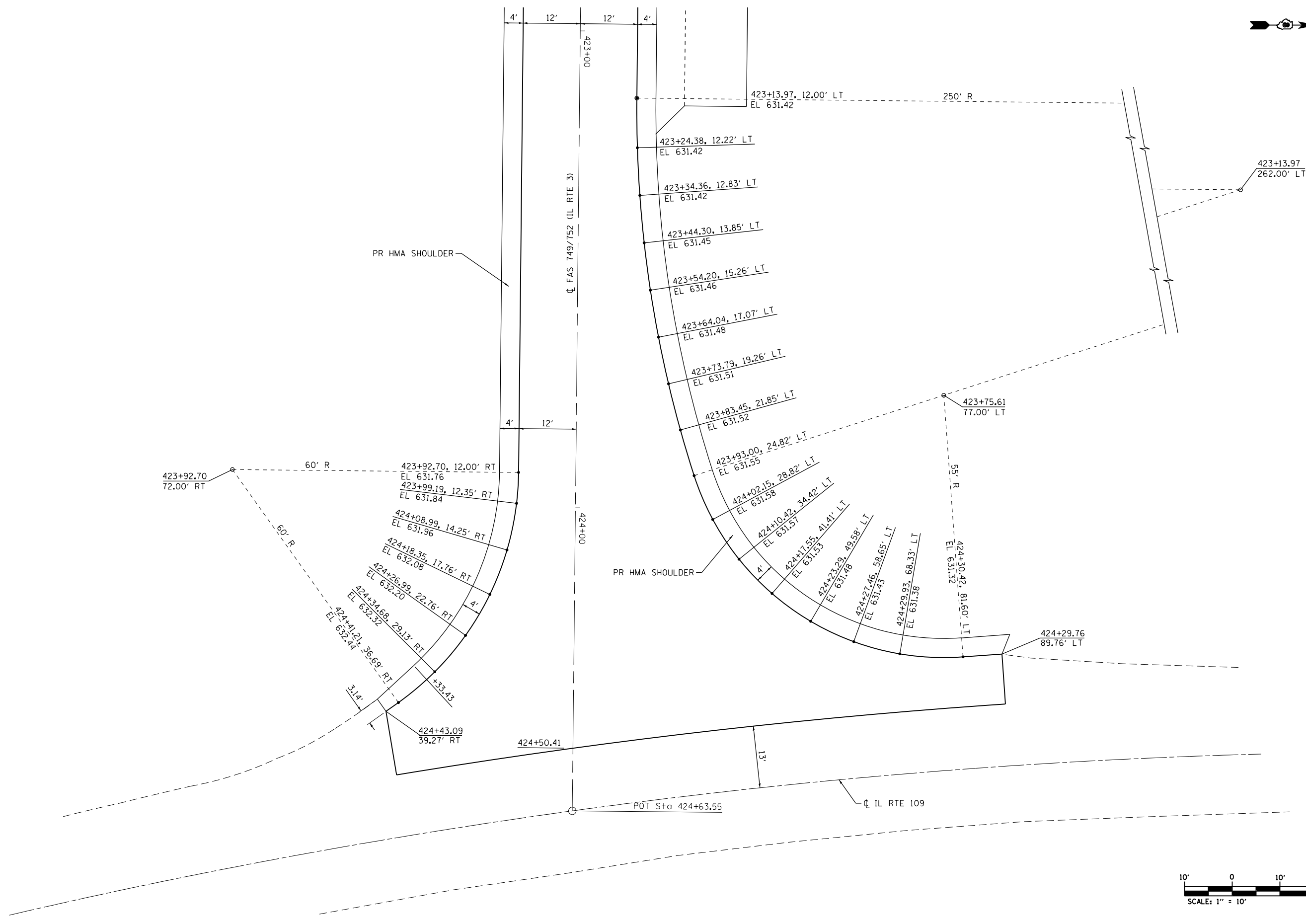
USER NAME = ljackson	DESIGNED - ACM	REVISED -
MODEL NAME = Int 5 Newbern-Cemetery	DRAWN - EDW	REVISED -
PLOT SCALE = 20.0000' / in.	CHECKED - LWJ	REVISED -
PLOT DATE = 8/22/2014	DATE - 8-11-14	REVISED -

**STATE OF ILLINOIS
DEPARTMENT OF TRANSPORTATION**

**INTERSECTION DETAILS
FAS 749/752 (IL RTE 3) & NEWBERN ROAD /CEMETERY RD**

F.A.S. RTE.	SECTION	COUNTY	TOTAL SHEETS	SHEET NO.
• 749/752	101-2RS-1	JERSEY	438	192
CONTRACT NO. 76789			ILLINOIS FED. AID PROJECT	

SCALE: 1"=10' SHEET 5 OF 6 SHEETS



FILE NAME = S:\Projects\08-0228-VH\IL_3_Cref\cm\dm\CADD_Sheets\0876789-sht-inter-sect.dgn



USER NAME = l_jackson	DESIGNED - ACM	REVISED -
MODEL NAME = Int 6 IL 109	DRAWN - EDW	REVISED -
PLOT SCALE = 20.0000' / in.	CHECKED - LWJ	REVISED -
PLOT DATE = 8/22/2014	DATE - 8-11-14	REVISED -

**STATE OF ILLINOIS
DEPARTMENT OF TRANSPORTATION**

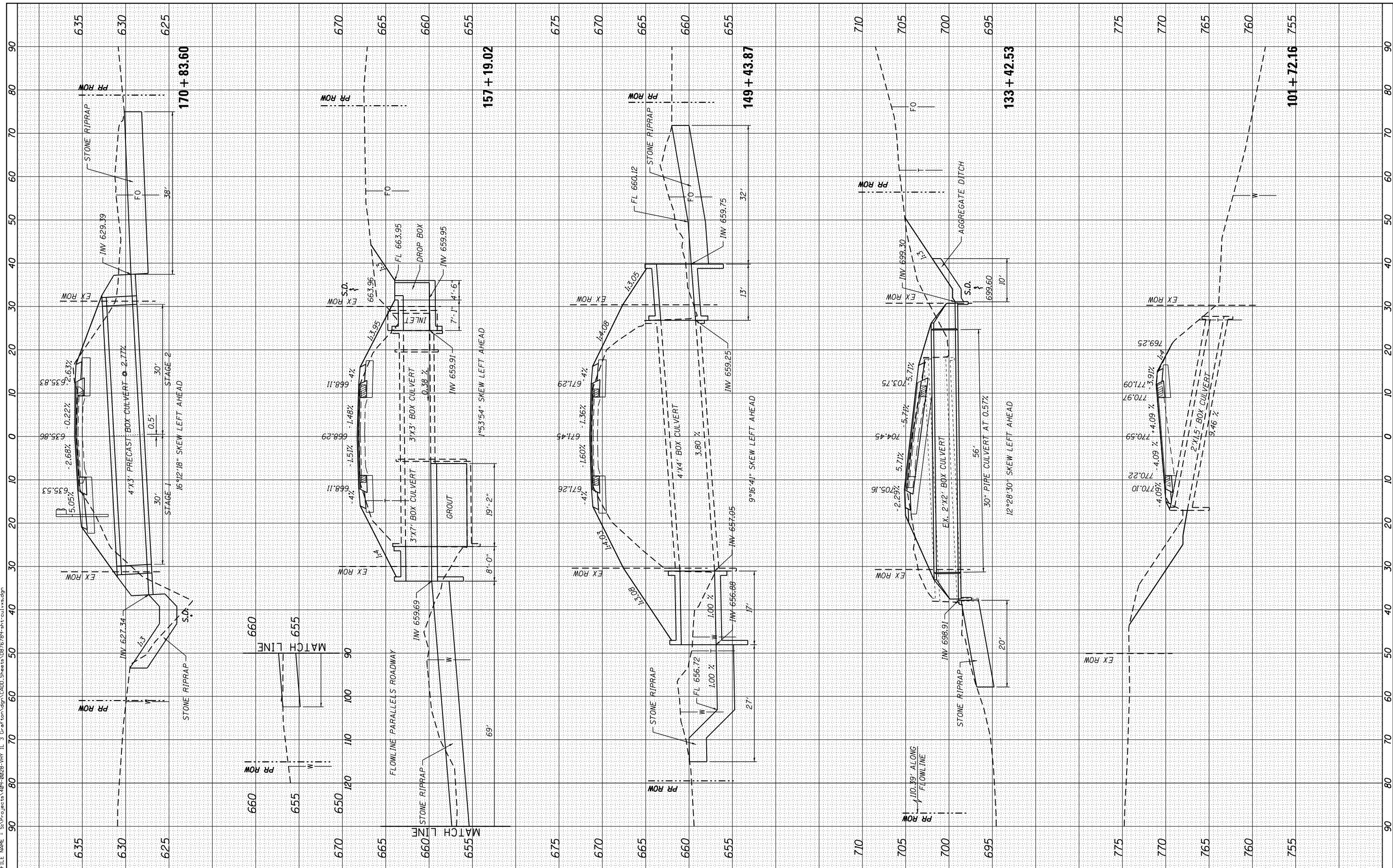
INTERSECTION DETAILS		
FAS 749/752 (IL RTE 3) & IL RTE 109		
SCALE: 1"=10'	SHEET 6 OF 6 SHEETS	

F.A.S. RTE.	SECTION	COUNTY	TOTAL SHEETS	SHEET NO.
• 749/752	101-2RS-1	JERSEY	438	193
CONTRACT NO. 76789			ILLINOIS FED. AID PROJECT	

FINAL SURVEY	SURVEYED	BY	DATE
NO.	PLOTTED		
	TEMPLATE		
	AREAS CHECKED		
	AREAS CHECKED		

ORIGINAL SURVEY	SURVEYED	BY	DATE
NO.	PLOTTED		
	TEMPLATE		
	AREAS CHECKED		
	AREAS CHECKED		

FILE NAME = S:\P-projects\489-0229\HYD IL 3\Grat\cvt\cadd\cadd\Sheets\0876789-ent-culverts.dgn



USER NAME = l.jackson	DESIGNED - ACM	REVISED -
MODEL NAME = Default	DRAWN - EDW	REVISED -
PLOT SCALE = 20.0000' / in.	CHECKED - LWJ	REVISED -
PLOT DATE = 8/22/2014	DATE - 8-11-14	REVISED -

**STATE OF ILLINOIS
DEPARTMENT OF TRANSPORTATION**

CULVERT SECTIONS	
FAS ROUTE 752 (IL ROUTE 3) AND SIDE ROADS	
SCALE:	SHEET 1 OF 7 SHEETS STA. 101+72.16 TO STA. 170+83.60

F.A. RTE.	SECTION	COUNTY	TOTAL SHEETS	SHEET NO.
•	101 2RS-1	JERSEY	438	194
•	749/752			CONTRACT NO. 76789
ILLINOIS FED. AID PROJECT				

