

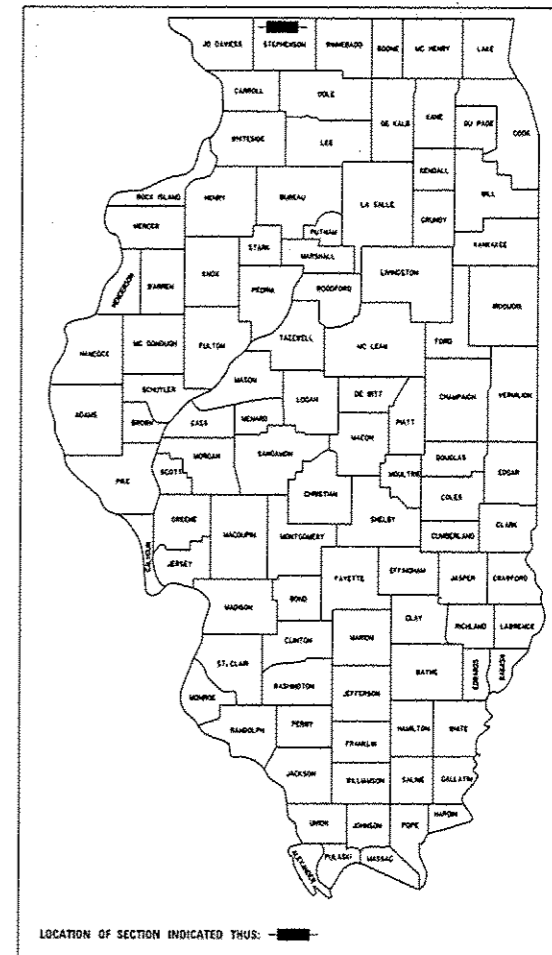
1	COVER SHEET & INDEX OF SHEETS
2	SUMMARY OF QUANTITIES
3-7	SCHEDULE OF QUANTITIES
8-10	TYPICAL SECTIONS
11	ORANGE STREET TRAFFIC CONTROL
12-15	TEMPORARY ALTERNATE PEDESTRIAN ACCESS ROUTE
16-17	TEMPORARY ALTERNATE PEDESTRIAN ACCESS ROUTE CROSS SECTIONS
18-20	REMOVAL PLANS
21-23	PLAN AND PROFILE OF GRADE SCHOOL ENTRANCE/MAIN STREET
24-26	PLAN AND PROFILE OF EAST STREET
27-30	PLAN AND PROFILE OF ORANGE STREET
31-32	SIDEWALK RAMP DETAILS OF MAIN STREET
33-34	SIDEWALK RAMP DETAILS OF EAST STREET
35-37	SIDEWALK RAMP DETAILS OF ORANGE STREET
38-48	CROSS SECTIONS OF GRADE SCHOOL ENTRANCE/MAIN STREET
49-57	CROSS SECTIONS OF EAST STREET
58-68	CROSS SECTIONS OF ORANGE STREET
69-71	DISTRICT 2 STANDARD DETAILS

STATE OF ILLINOIS
DEPARTMENT OF TRANSPORTATION
PLANS FOR SAFE ROUTES TO SCHOOL

MS 5200 (MAIN ST)
MS 5300 (EAST ST)
MS 1200 (ORANGE ST)

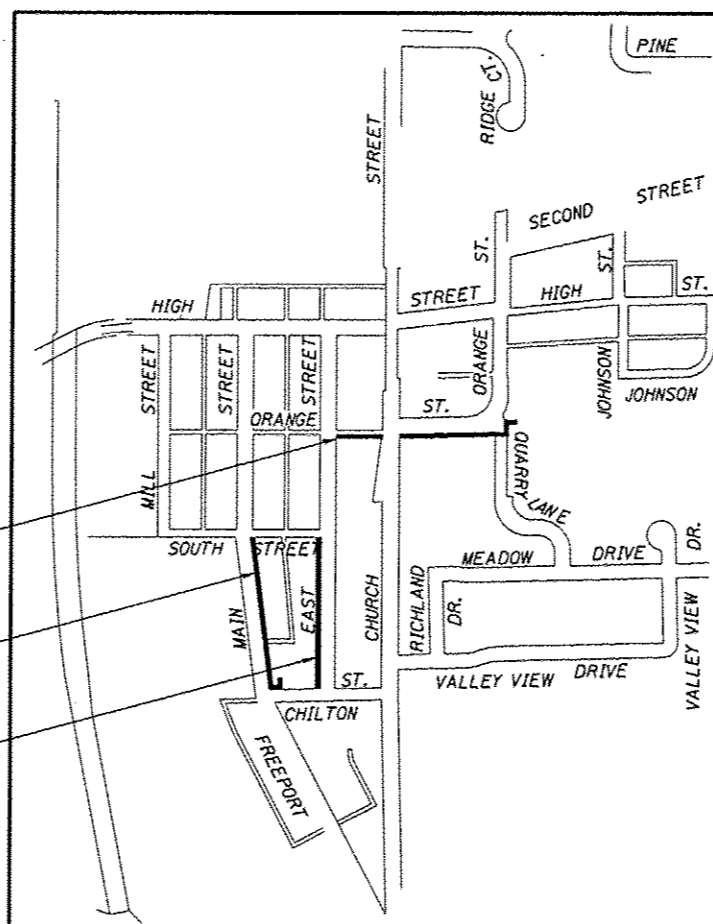
VILLAGE OF ORANGEVILLE
SECTION 12-00012-00-SW
STEPHENSON COUNTY

PROJECT NO. SRTS-4009 (275)
JOB NO. 92-023-14
CONTRACT NO. 85613
2014



STANDARDS

280001-07	TEMPORARY EROSION CONTROL SYSTEMS
424001-07	CURB RAMPS FOR SIDEWALKS
606001-05	CONCRETE CURB TYPE B AND COMBINATION CONCRETE CURB AND GUTTER
701006-05	OFF-RD OPERATIONS, 2L, 2W, 15' TO 24" FROM PAVEMENT EDGE
701301-04	LANE CLOSURE, 2L, 2W, SHORT TERM OPERATIONS
701501-06	URBAN LANE CLOSURE, 2L, 2W, UNDIVIDED
701801-05	LANE CLOSURE, MULTILANE 1W OR 2W CROSSWALK OR SIDEWALK CLOSURE
701901-03	TRAFFIC CONTROL DEVICES
720011-01	METAL POSTS FOR SIGNS, MARKERS, AND DELINEATORS
728001-01	TELESCOPING STEEL SIGN SUPPORT
729001-01	APPLICATIONS OF TYPE A AND B METAL POSTS (FOR SIGNS & MARKERS)



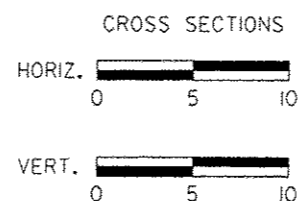
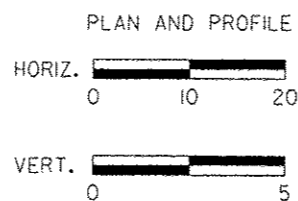
LOCATION #3
W ORANGE STREET
NET LENGTH = 895 FEET

LOCATION #1
S MAIN STREET
NET LENGTH = 817 FEET

LOCATION #2
S EAST STREET
NET LENGTH = 714 FEET

NET LENGTH = 2,426 FEET = 0.46 MILE

SCALES:



NAME AND ADDRESS OF UTILITY	TYPE
VERIZON DAVID KAMKE, ENGINEER 2239 NEWBURG ROAD BELVIDERE, IL 61108 (815) 544-6445	TELEPHONE
NICOR GAS COMPANY JINA BURNS 4651 LINDEN ROAD ROCKFORD, IL 61109 (815) 965-5416 x215	GAS
ComEd 123 ENERGY AVENUE ROCKFORD, IL 61109 (815) 490-2320	ELECTRIC
MEDIACOM Mr. PAT ALDERMAN, Op. Supervisor 2726 STATE ROAD 213 ORFORDVILLE, WI 53576 (563) 590-6200	CABLE
VILLAGE OF ORANGEVILLE 301 S. EAST STREET ORANGEVILLE, IL 61060 (815) 789-4416	WATER
VILLAGE OF ORANGEVILLE 301 S. EAST STREET ORANGEVILLE, IL 61060 (815) 789-4416	SEWER

AGENCY RESPONSIBLE FOR LETTING

Approved *Alexander A. Mills*
VILLAGE PRESIDENT
Local Agency, Position


Passed *10/1/14*
Andy M. Buehler
Acting District Engineer of Local Roads & Streets

Releasing for Bid Based on Limited Review *10/1/14*
Paul A. Joetens
Deputy Director of Highways, Region 2 Engineer



Know what's below.
Call before you dig.

PROJECT No. 1014F12 - ORANGEVILLE
SEPTEMBER 26, 2014



85613


SUMMARY OF QUANTITIES				
CODE	ITEM	CONSTRUCTION TYPE CODE: 0021	UNIT	QUANTITY
20100110	TREE REMOVAL (6 TO 15 UNITS DIA.)		UNIT	12
20800150	TRENCH BACKFILL		CY	13
Δ 21101615	TOPSOIL FURNISH AND PLACE, 4"		SY	1,399
21400100	GRADING AND SHAPING DITCH		FT	200
Δ 25000100	SEEDING, CLASS 1		ACRE	0.29
Δ 25000400	NITROGEN FERTILIZER NUTRIENT		POUND	26
Δ 25000500	PHOSPHORUS FERTILIZER NUTRIENT		POUND	26
Δ 25000600	POTASSIUM FERTILIZER NUTRIENT		POUND	26
28000500	INLET AND PIPE PROTECTION		EA	17
31101600	SUB-BASE GRANULAR MATERIAL, TYPE B 8"		SY	1,122
35100300	AGGREGATE BASE COURSE, TYPE A 4"		SY	1,122
35800200	AGGREGATE BASE REPAIR		TON	10
Δ 40603310	HMA SURFACE COURSE, MIX C, N50		TON	271
*40600275	BITUMINOUS MATERIALS (PRIME COAT)		POUND	3,744
Δ 40800050	INCIDENTAL HOT-MIX ASPHALT SURFACING		TON	11
42300200	PORTLAND CEMENT CONCRETE DRIVEWAY PAVEMENT, 6 INCH		SY	301
42400200	PORTLAND CEMENT CONCRETE SIDEWALK 5 INCH		SF	13,766.5
42400800	DETECTABLE WARNINGS		SF	344
*44000100	PAVEMENT REMOVAL		SY	1,283
Δ 44000157	HMA SURFACE REMOVAL, 2"		SY	180
44000200	DRIVEWAY PAVEMENT REMOVAL		SY	246
44000500	COMBINATION CURB AND GUTTER REMOVAL		FT	894
44000600	SIDEWALK REMOVAL		SF	8,696
50105220	PIPE CULVERT REMOVAL		FT	56
542A0217	PIPE CULVERTS, CLASS A, TYPE 1 12"		FT	20
542D0213	PIPE CULVERTS, CLASS D, TYPE 1 8"		FT	2
542D0217	PIPE CULVERTS, CLASS D, TYPE 1 12"		FT	18
542D0220	PIPE CULVERTS, CLASS D, TYPE 1 15"		FT	11
54213657	PRECAST REINFORCED CONCRETE END SECTION, 12"		EA	1
550A0050	STORM SEWERS, CLASS A, TYPE 1 12"		FT	52
Δ *56400400	FIRE HYDRANT TO BE RELOCATED		EA	2
Δ *56500600	DOMESTIC WATER SERVICE BOXES TO BE ADJUSTED		EA	5
60255500	MANHOLES TO BE ADJUSTED		EA	7
60258200	MANHOLES TO BE RECONSTRUCTED W/ NEW TY 1 FRAME AND CLOSED LID		EA	1
60260100	INLETS TO BE ADJUSTED		EA	2
60262700	INLETS TO BE RECONSTRUCTED		EA	1
60610400	COMBINATION CONCRETE CURB AND GUTTER, TYPE M-6.24		FT	1,437.0
67100100	MOBILIZATION		LS	1
Δ 78000400	THERMOPLASTIC PAVEMENT MARKING-LINE 6"		FT	897
Δ 78000600	THERMOPLASTIC PAVEMENT MARKING-LINE 12"		FT	11
Δ B2003116	TREE, MALUS CORALBURST (CORALBURST CRAB APPLE), 2" CALIPER, TREE FORM, BALLED AND BURLAPPED		EA	1
*X0323256	REMOVE AND RELOCATE FLAGPOLE		EA	1
*X0326657	RELOCATE SIGN, SPECIAL		EA	1
*X2020410	EARTH EXCAVATION (SPECIAL)		CY	550
*X5030225	CONCRETE STRUCTURES (SPECIAL)		CY	2.4
*X6024240	INLETS, SPECIAL		EA	2
*X7010216	TRAFFIC CONTROL AND PROTECTION		LS	1
Z0004002	BOLLARDS		EA	4

Δ SPECIALTY ITEMS

REVISION	DATE	BY	REMARKS

DRAWN	T.J.A.
CHECKED	D.K.H.
APPROVED	D.K.H.

VILLAGE OF ORANGEVILLE
SAFE ROUTES TO SCHOOL
2014



SUMMARY OF QUANTITIES

SECTION	COUNTY	TOTAL SHEETS	SHEET NO.
12-00012-00-SW	STEPHENSON	71	2
WHA# 1014F12 CONTRACT NO. 85613		PROJECT NO. SRTS-4009 (275) JOB NO. 92-023-14	

FILE = S:\PROJECTS\2012\1014F12_Orangeville\DESIGN\Trans\1014F12_Schedule of quantities.dgn

This document is the copyrighted property of Willett, Hofmann & Associates, Inc., and may not be copied or used by any person without written permission. © Copyright 2012 Willett, Hofmann & Associates, Inc.

85613

TREE REMOVAL (6 TO 15 UNITS DIA.)		
STATION	UNITS DIA.	REMARKS
ORANGE STREET (LOCATION #3)		
300+53 RT	12	
TOTAL	12	
20100110		

TRENCH BACKFILL		
LOCATION	EXCAVATION (CU YD)	REMARKS
MAIN STREET	1.2	STA. 100+00 LT
MAIN STREET	2.2	STA. 104+30 LT
ORANGE STREET	2.6	STA. 303+00 RT
ORANGE STREET	6.9	STA. 303+04 LT - 303+59 LT
TOTAL	12.9	
20800150		

TOPSOIL FURNISH AND PLACE, 4"		
LOCATION	SY YD	REMARKS
MAIN STREET	636	
EAST STREET	283	
ORANGE STREET WEST	481	
TOTAL	1399	
21101615		

GRADING AND SHAPING DITCH		
STATION	FOOT	REMARKS
MAIN STREET (LOCATION #1)		
99+10 TO 99+60	50	
105+00 TO 106+30	130	
ORANGE STREET (LOCATION #3)		
303+00 RT	20	
TOTAL	200	
21400100		

SEEDING, CLASS 1		
STATION	ACRE	REMARKS
MAIN STREET (LOCATION #1)		
98+90 TO 107+23	0.13	
SUBTOTAL:	0.13	
EAST STREET (LOCATION #2)		
200+11 TO 207+25	0.06	
SUBTOTAL:	0.06	
ORANGE STREET (LOCATION #3)		
299+32 TO 308+27	0.10	
SUBTOTAL:	0.10	
TOTAL	0.29	
25000100		

NITROGEN FERTILIZER NUTRIENT		
STATION	POUND	REMARKS
MAIN STREET (LOCATION #1)		
98+90 TO 107+23	11.7	90 LBS./ACRE
SUBTOTAL:	11.7	
EAST STREET (LOCATION #2)		
200+11 TO 207+25	5.4	90 LBS./ACRE
SUBTOTAL:	5.4	
ORANGE STREET (LOCATION #3)		
299+32 TO 308+27	9.0	90 LBS./ACRE
SUBTOTAL:	9.0	
TOTAL	26.1	
25000400		

PHOSPHORUS FERTILIZER NUTRIENT		
STATION	POUND	REMARKS
MAIN STREET (LOCATION #1)		
98+90 TO 107+23	11.7	90 LBS./ACRE
SUBTOTAL:	11.7	
EAST STREET (LOCATION #2)		
200+11 TO 207+25	5.4	90 LBS./ACRE
SUBTOTAL:	5.4	
ORANGE STREET (LOCATION #3)		
299+32 TO 308+27	9.0	90 LBS./ACRE
SUBTOTAL:	9.0	
TOTAL	26.1	
25000500		

POTASSIUM FERTILIZER NUTRIENT		
STATION	POUND	REMARKS
MAIN STREET (LOCATION #1)		
98+90 TO 107+23	11.7	90 LBS./ACRE
SUBTOTAL:	11.7	
EAST STREET (LOCATION #2)		
200+11 TO 207+25	5.4	90 LBS./ACRE
SUBTOTAL:	5.4	
ORANGE STREET (LOCATION #3)		
299+32 TO 308+27	9.0	90 LBS./ACRE
SUBTOTAL:	9.0	
TOTAL	26.1	
25000600		

INLET AND PIPE PROTECTION		
STATION	EACH	REMARKS
MAIN STREET (LOCATION #1)		
100+11 LT.	1	
104+21 RT.	1	
104+34 LT.	1	
105+42 LT.	1	
105+86 RT.	1	
107+00 LT.	1	
107+07 LT.	1	
EAST STREET (LOCATION #2)		
200+08 RT.	1	
200+30 LT	1	
202+06 LT.	1	
206+46 RT.	1	
206+82 RT.	1	
206+96 RT.	1	
ORANGE STREET (LOCATION #3)		
302+50 RT	1	
302+77 RT	1	
303+03 LT.	1	
303+59 LT.	1	
TOTAL	17	
28000500		

SUB-BASE GRANULAR MATERIAL, TYPE B 8"		
STATION	SQ YD	REMARKS
MAIN STREET (LOCATION #1)		
99+65 LT	12.8	
100+00 LT	88.5	
100+08 LT	1.6	
106+54 LT TO 107+07 LT	241.2	SOUTH STREET
SUBTOTAL:	344	
EAST STREET (LOCATION #2)		
200+07 RT.	11.9	
200+11 TO 206+96 LT/RT	308.7	
SUBTOTAL:	321	
ORANGE STREET (LOCATION #3)		
299+52 LT/RT	3.1	
299+81 LT/RT	3.7	
300+07 TO 300+24 LT/RT	37.3	
301+36 TO 302+53 LT/RT	84.9	
302+76 TO 307+56 LT/RT	327.9	
SUBTOTAL:	457	
TOTAL	1122	
31101600		

FILE = S:\PROJECTS\2012\1014\F12_Orange\DESIGN\Trans\1014\F12_Schedule of quantities.dgn

REVISION	DATE	BY	REMARKS

DRAWN	T.J.A.
CHECKED	D.K.H.
APPROVED	D.K.H.

VILLAGE OF ORANGEVILLE
SAFE ROUTES TO SCHOOL
2014



SCHEDULE OF QUANTITIES

SECTION	COUNTY	TOTAL SHEETS	SHEET NO.
12-00012-00-SW	STEPHENSON	71	3
WHA# 1014F12	CONTRACT NO. 85613		
PROJECT NO. 5875-4009 (275) JOB NO. 92-023-14			

This document is the copyrighted property of Willett Hofmann & Associates, Inc. and may not be copied or used by any person without written permission. © Copyright 2012. Willett Hofmann & Associates, Inc.

AGGREGATE BASE COURSE, TYPE A 4"		
STATION	SQ YD	REMARKS
MAIN STREET (LOCATION #1)		
99+65 LT	12.8	
100+00 LT	88.5	
100+08 LT	1.6	
106+54 LT TO 107+07 LT	241.2	SOUTH STREET
SUBTOTAL:	344	
EAST STREET (LOCATION #2)		
200+07 RT.	11.9	
200+11 TO 206+96 LT/RT	308.7	
SUBTOTAL:	321	
ORANGE STREET (LOCATION #3)		
299+52 LT/RT	3.1	
299+81 LT/RT	3.7	
300+07 TO 300+24 LT/RT	37.3	
301+36 TO 302+53 LT/RT	84.9	
302+76 TO 307+56 LT/RT	327.9	
SUBTOTAL:	457	
TOTAL	1122	

35100300

AGGREGATE BASE REPAIR		
STATION	TON	REMARKS
ORANGE STREET (LOCATION #3)		
301+42.58 TO 302+30.46 RT	10.4	
TOTAL	10	

35800200

HOT-MIX ASPHALT SURFACE COURSE, MIX C, N50		
STATION	TON	REMARKS
MAIN STREET (LOCATION #1)		
99+65 LT	2.9	
100+00 LT	19.8	
100+08 LT	0.4	
106+54 LT TO 107+07 LT	73.3	SOUTH STREET
SUBTOTAL:	96	
EAST STREET (LOCATION #2)		
200+07 RT.	2.7	
200+11 TO 206+96 LT/RT	69.1	
SUBTOTAL:	72	
ORANGE STREET (LOCATION #3)		
299+52 LT/RT	0.7	
299+81 LT/RT	0.8	
300+07 TO 300+24 LT/RT	8.3	
301+36 TO 302+53 LT/RT	19.0	
302+76 TO 307+56 LT/RT	73.4	
SUBTOTAL:	102	
TOTAL	271	

40603310

BITUMINOUS MATERIALS (PRIME COAT)		
STATION	POUNDS	REMARKS
MAIN STREET (LOCATION #1)		
99+65 LT	36.7	
100+00 LT	253.1	
100+08 LT	4.5	
106+54 LT TO 107+07 LT	936.5	SOUTH STREET
SUBTOTAL:	1,231	
EAST STREET (LOCATION #2)		
200+07 RT.	34.1	
200+11 TO 206+96 LT/RT	882.8	
SUBTOTAL:	917	
ORANGE STREET (LOCATION #3)		
299+52 LT/RT	8.9	
299+81 LT/RT	10.5	
300+07 TO 300+24 LT/RT	106.6	
301+36 TO 302+53 LT/RT	242.8	
301+42.58 TO 302+30.46 RT	289.8	
302+76 TO 307+56 LT/RT	937.7	
SUBTOTAL:	1,596	
TOTAL	3,744	

40600275

INCIDENTAL HOT-MIX ASPHALT SURFACING		
STATION	TON	REMARKS
ORANGE STREET (LOCATION #3)		
301+42.58 TO 302+30.46 RT	11.3	
TOTAL	11	

40800050

PORTLAND CEMENT CONCRETE DRIVEWAY PAVEMENT, 6 INCH		
STATION	SQ YD	REMARKS
MAIN STREET (LOCATION #1)		
102+06	84.8	
104+51/104+69	73.1	
SUBTOTAL:	158	
EAST STREET (LOCATION #2)		
203+32	31.8	
204+69	17.1	
206+65	21.9	
SUBTOTAL:	71	
ORANGE STREET (LOCATION #4)		
300+90	22.3	
303+34	50.4	
SUBTOTAL:	73	
TOTAL	301	

42300200

PORTLAND CEMENT CONCRETE SIDEWALK 5 INCH		
STATION	SQ FT	REMARKS
MAIN STREET (LOCATION #1)		
98+90.90 TO 101+92.69	1,461.6	
SE CORN. MAIN AND CHILTON	50.9	
NW CORN. MAIN AND CHILTON	187.2	
102+18.31 TO 104+45.08	939.2	
104+57.08 TO 104+62.61	27.7	
104+74.61 TO 106+70.32	848.6	
SW CORN. MAIN AND SOUTH	236.5	
NW CORN. MAIN AND SOUTH	163.1	
106+89.22 TO 107+23.22	217.1	
SUBTOTAL:	4,131.9	
EAST STREET (LOCATION #2)		
200+16.41 TO 203+21.19	2,015.4	
SE CORN EAST AND CHILTON	123.2	
203+44.48 TO 204+63.54	793.6	
204+75.54 TO 206+61.30	1,165.2	
EAST SIDE EAST AND SOUTH ST	196.1	
206+97.21 TO 207+25.92	143.6	
SUBTOTAL:	4,437.1	
ORANGE STREET (LOCATION #3)		
299+32.53 TO 299+47.11	168.0	
299+84.30 TO 300+03.34	327.7	
300+25.05 TO 300+83.62	408.8	
300+97.38 TO 302+47.24	915.1	
NW CORN. ORANGE AND CHURCH	80.8	
302+83.63 TO 303+20.97	211.2	
303+46.92 TO 306+80.77	1,962.2	
307+22.26 TO 308+27.62	1,125.5	
SUBTOTAL:	5,197.3	
TOTAL	13,766.3	

42400200

FILE = S:\PROJECTS\2012\1014\F12_Dr_enge\DESIGN\Trans\1014\F12_Schedule of quantities.dgn

REVISION	DATE	BY	REMARKS	DRAWN	CHECKED	APPROVED
				T.J.A.	D.K.H.	D.K.H.

VILLAGE OF ORANGEVILLE
SAFE ROUTES TO SCHOOL
2014



SCHEDULE OF QUANTITIES

SECTION	COUNTY	TOTAL SHEETS	SHEET NO.
12-00012-00-SW	STEPHENSON	71	4
WHA* 1014F12	CONTRACT NO. 85613		
PROJECT NO. 5875-4009 (275) JOB NO. 92-023-14			

This document is the copyrighted property of Willett Hofmann & Associates, Inc. and may not be copied or used by any person without written permission. © Copyright 2012 Willett Hofmann & Associates, Inc.

85613

DETECTABLE WARNINGS		
LOCATION	SQ FT	REMARKS
MAIN STREET (LOCATION #1)		
SOUTH SIDE CHILTON AT MAIN	10.0	2' X 5'
NORTH SIDE CHILTON AT MAIN	10.0	2' X 5'
WEST SIDE MAIN @ CHILTON	10.0	2' X 5'
EAST SIDE MAIN @ CHILTON	8.0	2' X 4'
SE CORN MAIN AND SOUTH	28.5	2' WIDE IN RAD.
SW CORN MAIN AND SOUTH	20.0	2' X 5' (2)
NE CORN MAIN AND SOUTH	18.0	2' X 5' & 2' X 4'
NW CORN MAIN AND SOUTH	20.5	2' WIDE IN RAD.
SUBTOTAL:	125.0	
EAST STREET (LOCATION #2)		
NE CORN EAST AND CHILTON	15.7	2' WIDE IN RAD.
NW CORN EAST AND CHILTON	13.2	2' WIDE IN RAD.
201+86.58 TO 201+96.58	20.0	2' WIDE AT SCHOOL ENT
SW CORN EAST AND SOUTH	14.3	2' WIDE IN RAD.
EAST SIDE EAST @ SOUTH ST.	10.0	2' X 5'
NW CORN EAST AND SOUTH ST.	17.6	2' WIDE IN RAD.
SUBTOTAL:	90.8	
ORANGE STREET (LOCATION #3)		
299+47	10.0	2' X 5'
299+86	10.0	2' X 5'
300+04	10.0	2' X 5'
300+28	10.0	2' X 5'
SW CORN ORANGE AND CHURCH	23.3	2' WIDE IN RAD.
NW CORN ORANGE AND CHURCH	10.0	2' X 5'
SE CORN ORANGE AND CHURCH	18.3	2' WIDE IN RAD.
306+75	24.8	2' WIDE IN RAD.
307+22	12.0	2' X 6'
SUBTOTAL:	128.4	
TOTAL	344.2	

PAVEMENT REMOVAL		
STATION	SQ YD	REMARKS
MAIN STREET (LOCATION #1)		
99+49 TO 99+67 LT	14.7	
99+64 TO 100+09 LT	104.3	MAIN ST. AND CHILTON ST. INTERSECTION
100+08 LT	1.6	
106+53 TO 107+07 LT/RT	334.6	MAIN ST. AND SOUTH ST. INTERSECTION
SUBTOTAL:	455	
EAST STREET (LOCATION #2)		
200+11 TO 206+96 LT/RT	308.7	EAST ST. FROM CHILTON ST. THRU SOUTH ST.
200+07 TO 200+26 RT	11.8	
SUBTOTAL:	320	
ORANGE STREET (LOCATION #3)		
299+51	3.1	
299+81	3.2	
300+07 TO 300+24 LT/RT	36.9	
301+36 TO 302+53 LT/RT	83.9	
302+76 TO 307+56 LT/RT	380.7	ORANGE ST. FROM CHURCH ST. THRU QUARRY
SUBTOTAL:	508	
TOTAL	1283	

HMA SURFACE REMOVAL, 2"		
STATION	SQ YD	REMARKS
ORANGE STREET (LOCATION #4)		
301+42 TO 302+30 LT/RT	180	PARKING LOT
TOTAL	180	

DRIVEWAY PAVEMENT REMOVAL		
STATION	SQUARE YARD	REMARKS
MAIN STREET (LOCATION #1)		
102+06	95	HMA DRIVEWAY
SUBTOTAL:	95	
EAST STREET (LOCATION #2)		
203+33	29	PCC DRIVEWAY
204+69	14	PCC DRIVEWAY
206+64	16	HMA DRIVEWAY
SUBTOTAL:	59	
ORANGE STREET (LOCATION #4)		
300+90	19	PCC DRIVEWAY
303+34	73	HMA DRIVEWAY
SUBTOTAL:	92	
TOTAL	246	

COMBINATION CURB AND GUTTER REMOVAL		
STATION	FOOT	REMARKS
EAST STREET (LOCATION #2)		
200+16 TO 200+26 RT	28	RADIUS
200+14 TO 206+67	667	
206+48 TO 206+81 RT	33	
206+87 LT TO 206+96 RT	26	RADIUS
SUBTOTAL:	754	
ORANGE STREET (LOCATION #3)		
299+48	7	
299+85 TO 300+06	26	RADIUS
300+29 TO 300+50	30	
302+32 TO 302+51 LT	28	RADIUS
302+37 TO 302+47	20	RADIUS
302+80 TO 303+03	31	RADIUS
SUBTOTAL:	140	
TOTAL	894	

SIDEWALK REMOVAL		
STATION	SQUARE FOOT	REMARKS
MAIN STREET (LOCATION #1)		
98+90.90 TO 99+66.53	451.0	
NW CORN MAIN AND CHILTON	94.2	
100+26.12 TO 101+92.89	806.2	
102+21.6 TO 106+88.07	1893.5	
SW CORN MAIN AND EAST	112.7	
106+90.49 TO 107+23.22	168.4	
NW CORN MAIN AND EAST	103.3	
SUBTOTAL:	3629	
EAST STREET (LOCATION #2)		
SE CORN EAST AND CHILTON	91.7	
200+16.41 TO 203+21.19	1613.3	
203+44.48 TO 204+63.54	877.5	
204+75.84 TO 206+83.10	1022.1	
EAST SIDE EAST AND SOUTH	180.3	
NW CORN EAST AND SOUTH	92.8	
SUBTOTAL:	3678	
ORANGE STREET (LOCATION #3 AND #4)		
299+38 LT/RT	100.4	
300+00 LT/RT	202.9	
300+24.71 TO 300+83.48	225.2	
NW CORN ORANGE AND CHURCH	84.6	
302+40 RT	77.9	
307+54.04 TO 308+28.06	698.1	
SUBTOTAL:	1389	
TOTAL	8696	

PIPE CULVERT REMOVAL		
STATION	FOOT	REMARKS
MAIN STREET (LOCATION #1)		
100+08 LT	46	
104+22 LT/RT	10	
TOTAL	56	

PIPE CULVERTS, CLASS A, TYPE 1 12"		
STATION	FOOT	REMARKS
ORANGE STREET (LOCATION #4)		
303+00 RT	20	RCP
TOTAL	20	

PIPE CULVERTS, CLASS D, TYPE 1 8"		
STATION	FOOT	REMARKS
MAIN STREET (LOCATION #1)		
100+47 LT	2	CMP
TOTAL	2	

FILE = S:\PROJECTS\2012\1014F12_0-Orange\DESIGN\Trms\1014F12_Schedule of quantities.dgn

REVISION	DATE	BY	REMARKS	DRAWN
				T.J.A.
				CHECKED
				D.K.H.
				APPROVED
				D.K.H.

VILLAGE OF ORANGEVILLE
SAFE ROUTES TO SCHOOL
2014



SCHEDULE OF QUANTITIES

SECTION	COUNTY	TOTAL SHEETS	SHEET NO.
12-00012-00-SW	STEPHENSON	71	5
WHA# 1014F12	CONTRACT NO. 85613		
PROJECT NO. SRTS-4009 (275) JOB NO. 92-023-14			

This document is the copyrighted property of Willett, Hofmann & Associates, Inc. and may not be copied or used by any person without written permission. © Copyright 2012 Willett, Hofmann & Associates, Inc.

PIPE CULVERTS, CLASS D, TYPE 1 12"		
STATION	FOOT	REMARKS
MAIN STREET (LOCATION #1)		
104+25 RT/LT	18	CMP
	18	
542D0217		

PIPE CULVERTS, CLASS D, TYPE 1 15"		
STATION	FOOT	REMARKS
MAIN STREET (LOCATION #1)		
99+94 LT.	10	CMP
100+10 LT.	1	CMP
TOTAL	11	
542D0220		

PRECAST REINFORCED CONCRETE FLARED END SECTION 12"		
STATION	EACH	REMARKS
ORANGE STREET (LOCATION #4)		
303+00 RT	1	
TOTAL	1	
54213657		

STORM SEWERS, CLASS A, TYPE 1 12"		
STATION	FOOT	REMARKS
ORANGE STREET (LOCATION #4)		
303+05 TO 303+60 LT	52	
TOTAL	52	
550A0050		

FIRE HYDRANT TO BE RELOCATED		
STATION	EACH	REMARKS
MAIN STREET (LOCATION #1)		
100+08 RT	1	
EAST STREET (LOCATION #2)		
200+21 RT	1	
TOTAL	2	
56400400		

DOMESTIC WATER SERVICE BOXES TO BE ADJUSTED		
STATION	EACH	REMARKS
EAST STREET (LOCATION #2)		
203+39 LT	1	
203+92 LT	1	
204+53 RT	1	
205+29 LT	1	
ORANGE STREET (LOCATION #3)		
299+95 RT	1	
SUBTOTAL:	5	
TOTAL	5	
56500600		

MANHOLES TO BE ADJUSTED		
STATION	EACH	REMARKS
MAIN STREET (LOCATION #1)		
100+06 LT	1	
104+58 LT	1	
106+75 LT	1	
106+78 LT	1	
106+87 RT	1	
106+91 LT	1	
EAST STREET (LOCATION #2)		
204+70 LT	1	
TOTAL	7	
60255500		

MANHOLES TO BE RECONSTRUCTED W/ NEW TYPE 1 FRAME AND CLOSED LID		
STATION	EACH	REMARKS
ORANGE STREET (LOCATION #3)		
299+98 LT	1	
TOTAL	1	
60258200		

INLETS TO BE ADJUSTED		
STATION	EACH	REMARKS
EAST STREET (LOCATION #2)		
200+08 RT	1	
206+47 RT	1	
TOTAL	2	
60260100		

INLETS TO BE RECONSTRUCTED		
STATION	EACH	REMARKS
MAIN STREET (LOCATION #1)		
104+34 LT	1	
TOTAL	1	
60262700		

COMBINATION CONCRETE CURB AND GUTTER, TYPE M-6.24		
STATION	FOOT	REMARKS
EAST STREET (LOCATION #2)		
SE CORN EAST AND CHILTON	27.4	RADIUS
200+14 TO 206+67	666.5	
EAST SIDE EAST AND SOUTH	33.0	
NW CORN EAST AND SOUTH	25.6	RADIUS
SUBTOTAL:	752.5	
ORANGE STREET (LOCATION #3)		
299+48	7.0	
299+85 TO 300+06	26.0	RADIUS
300+29 TO 300+50	30.0	
301+36 TO 302+44	120.4	
NW CORN ORANGE AND CHURCH	26.3	RADIUS
302+80 TO 306+89	421.6	
307+22 TO 307+62	53.2	
SUBTOTAL:	684.5	
TOTAL	1437.0	
60610400		

THERMOPLASTIC PAVEMENT MARKING-LINE 6"		
STATION	FOOT	REMARKS
MAIN STREET (LOCATION #1)		
CHILTON STREET	100	
SOUTH STREET	227	
EAST STREET (LOCATION #2)		
EAST STREET	94	
SOUTH STREET	145	
ORANGE STREET (LOCATION #3)		
EAST STREET	75	
ORANGE STREET (WEST)	42	
CHURCH STREET	120	
QUARRY LANE	94	
TOTAL	897	
78000400		

THERMOPLASTIC PAVEMENT MARKING-LINE 12"		
STATION	FOOT	REMARKS
MAIN STREET (LOCATION #1)		
100+00 LT	11	
TOTAL	11	
78000600		

TREE, MALUS CORALBURST (CORALBURST CRAB APPLE), 2" CALIPER, TREE FORM, BALLED AND BURLAPPED		
STATION	EACH	REMARKS
ORANGE STREET (LOCATION #3)		
300+53 RT	1	
TOTAL	1	
B2003116		

REMOVE AND RELOCATE FLAGPOLE		
STATION	EACH	REMARKS
EAST STREET (LOCATION #2)		
201+75 LT	1	
TOTAL	1	
X0323256		

RELOCATE SIGN, SPECIAL		
STATION	EACH	REMARKS
EAST STREET (LOCATION #2)		
201+70 LT	1	
TOTAL	1	
X0326657		

EARTH EXCAVATION (SPECIAL)		
LOCATION	EXCAVATION (CU YD)	REMARKS
MAIN STREET	284.63	
EAST STREET	134.55	
ORANGE STREET	133.03	
TOTAL	552.2	
X2020410		

FILE = S:\PROJECTS\2012\1014F12_Orangeville\DESIGN\Trans\1014F12_Schedule of quantities.dgn

REVISION	DATE	BY	REMARKS	DRAWN	CHECKED	APPROVED
				T.J.A.	D.K.H.	D.K.H.

VILLAGE OF ORANGEVILLE
SAFE ROUTES TO SCHOOL
2014



SCHEDULE OF QUANTITIES

SECTION	COUNTY	TOTAL SHEETS	SHEET NO.
12-00012-00-SW	STEPHENSON	71	6

PROJECT NO. SRTS-4009 (27S) JOB NO. 92-023-14

CONCRETE STRUCTURES (SPECIAL)		
STATION	CU YD	REMARKS
MAIN STREET (LOCATION #1)		
100+12 LT	2.4	
TOTAL	2.4	

X5030225

INLETS, SPECIAL		
STATION	EACH	REMARKS
ORANGE STREET (LOCATION #4)		
303+05 LT	1	
303+60 LT	1	
TOTAL	2	

X6024240

TRAFFIC CONTROL AND PROTECTION, SPECIAL		
STATION	LUMP SUM	REMARKS
MAIN STREET (LOCATION #1)		
	0.2	
EAST STREET (LOCATION #2)		
	0.3	
ORANGE STREET (LOCATION #3)		
	0.5	
TOTAL	1	

X7010216

BOLLARDS		
STATION	EACH	REMARKS
EAST STREET (LOCATION #2)		
201+90 LT	4	
TOTAL	4	

Z0004002

FILE = S:\PROJECTS\2012\1014F12-Dr橙*\DESIGN\Trons\1014F12-Schedule of quantities.dgn

REVISION	DATE	BY	REMARKS	DRAWN
				T.J.A.
				CHECKED
				D.K.H.
				APPROVED
				D.K.H.

VILLAGE OF ORANGEVILLE
SAFE ROUTES TO SCHOOL
2014

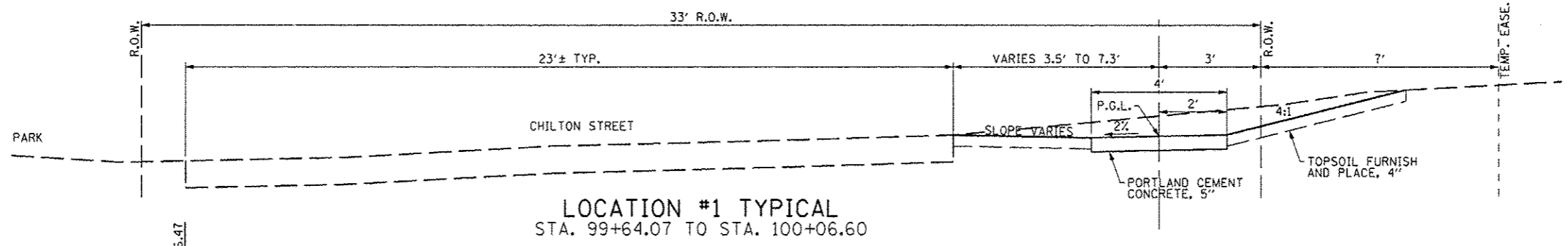
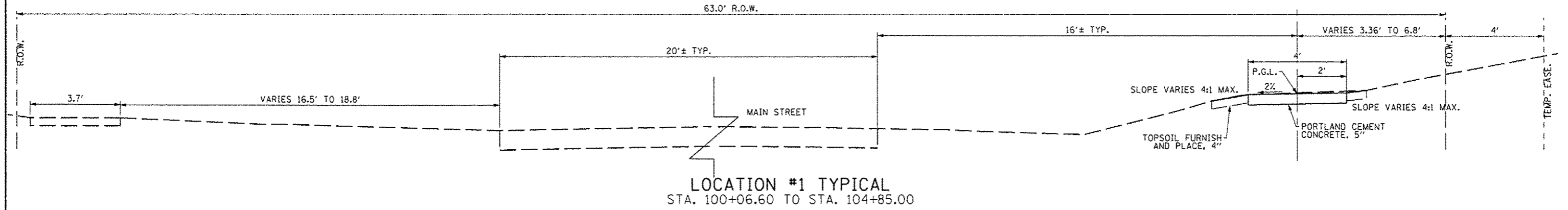


WILLET HOFMANN ASSOCIATES INC
ENGINEERING ARCHITECTURE LAND SURVEYING
10 N GALENA AVE, SUITE 150, (REPORT, IL 4102)
T. 815-232-3498 DESIGN FIRM #184-00918

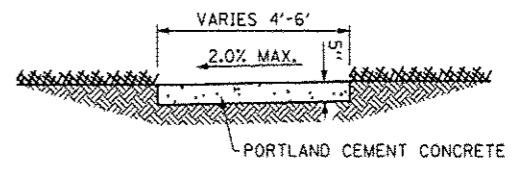
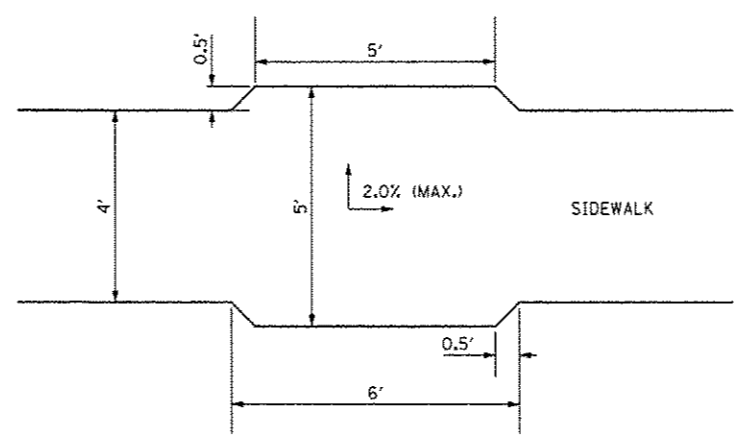
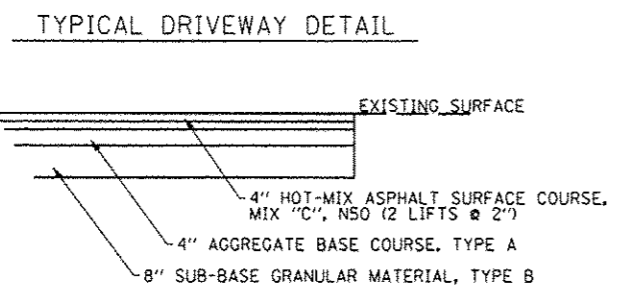
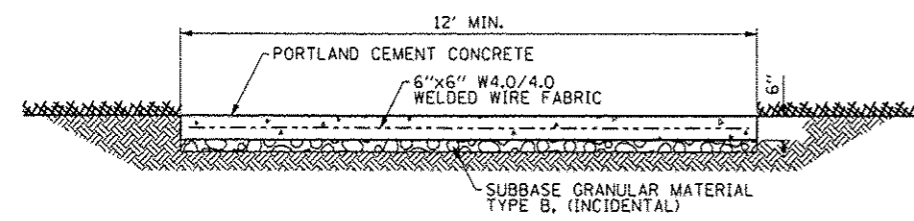
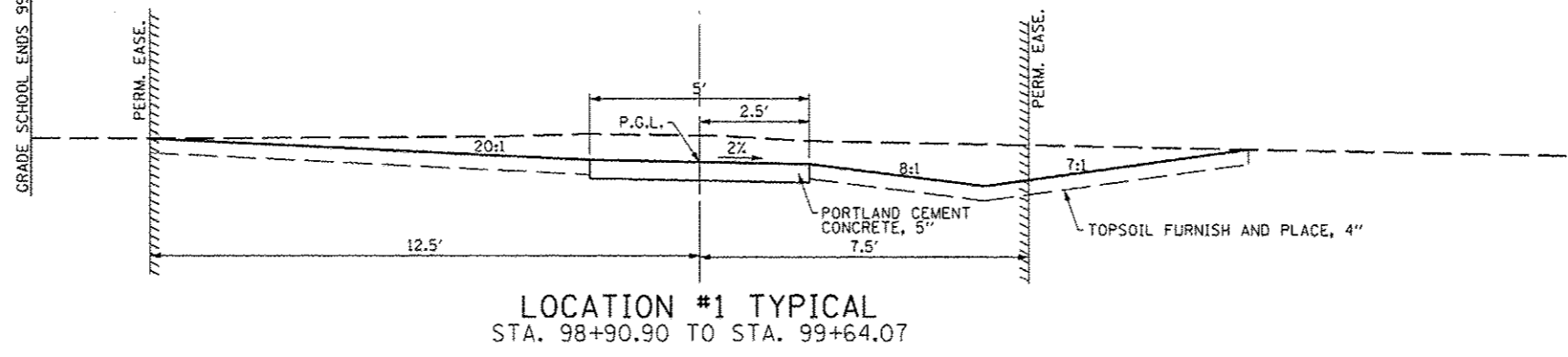
SCHEDULE OF QUANTITIES

SECTION	COUNTY	TOTAL SHEETS	SHEET NO.
12-00012-00-SW	STEPHENSON	71	7
WHA* 1014F12 CONTRACT NO. 85613			
PROJECT NO. SRTS-4009 (275) JOB NO. 92-023-14			

This document is the copyrighted property of Willett, Hofmann & Associates, Inc., and may not be copied or used by any person without written permission. © Copyright 2012 Willett, Hofmann & Associates, Inc.



LOCATION AND MIXTURE USE(S):	RESURFACING SURFACE
PG:	PG: 64-22
DESIGN AIR VOIDS	3.0 @ N50
MIXTURE COMPOSITION (GRADATION MIXTURE)	IL 9.5
FRICTION AGGREGATE	C
20 YEAR ESAL	0.0
MIX UNIT WEIGHT	112 lbs/sy/ln



FILE = S:\PROJECTS\2012\1014F12_Orangeville\DESIGN\Drawings\1014F12_Typical.dgn

REVISION	DATE	BY	REMARKS	DRAWN
				T.J.A.
				CHECKED
				D.K.H.
				APPROVED
				D.K.H.

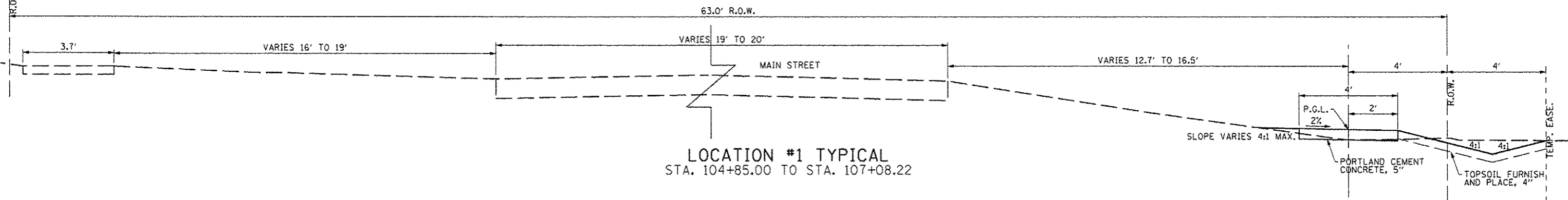
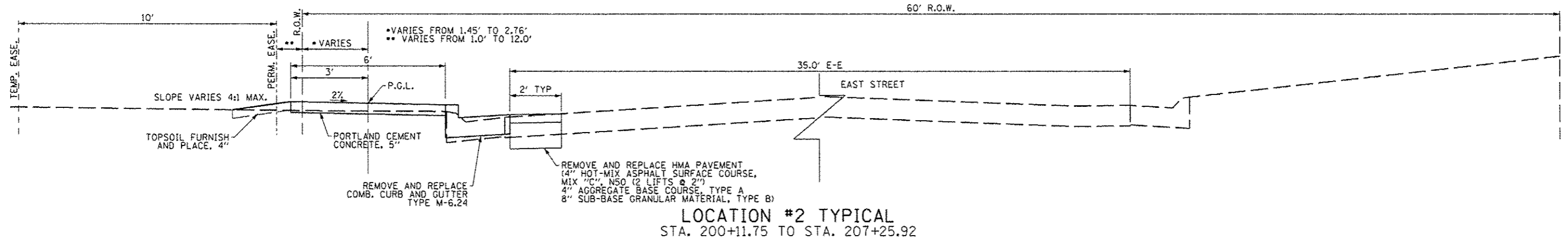
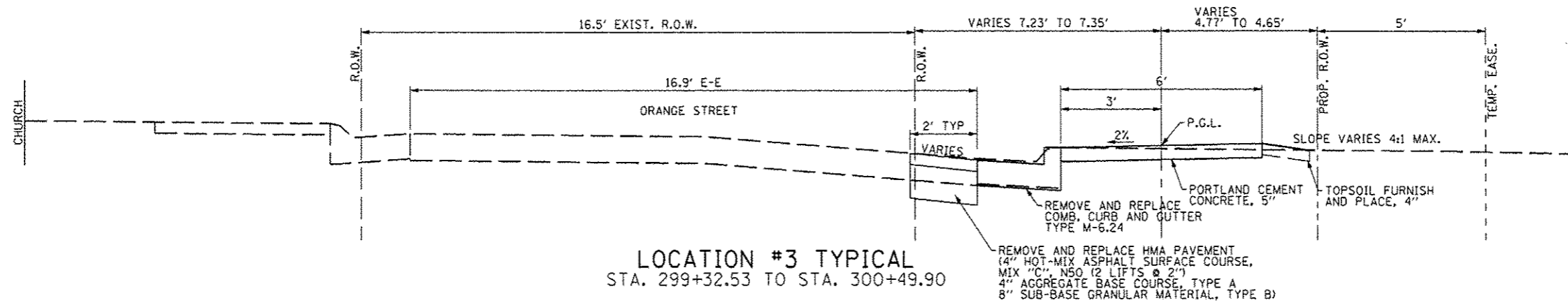
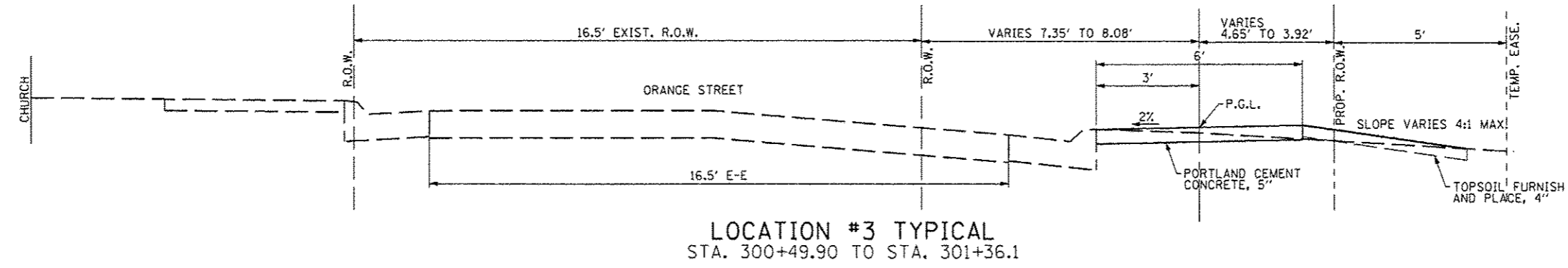
VILLAGE OF ORANGEVILLE
SAFE ROUTES TO SCHOOL
2014



TYPICAL SECTIONS

SECTION	COUNTY	TOTAL SHEETS	SHEET NO.
12-00012-00-SW	STEPHENSON	71	8
PROJECT NO. SRTS-4009 (275) JOB NO. 92-023-14		CONTRACT NO. 85613	

This document is the copyrighted property of Willett Hofmann & Associates, Inc. and may not be copied or used by any person without written permission. © Copyright 2012 Willett Hofmann & Associates, Inc.



FILE = S:\PROJECTS\2012\1014F12_Dr\engav\DESIGN\Trans\1014F12_Typicals.dgn

REVISION	DATE	BY	REMARKS

DRAWN T.J.A.
CHECKED D.K.H.
APPROVED D.K.H.

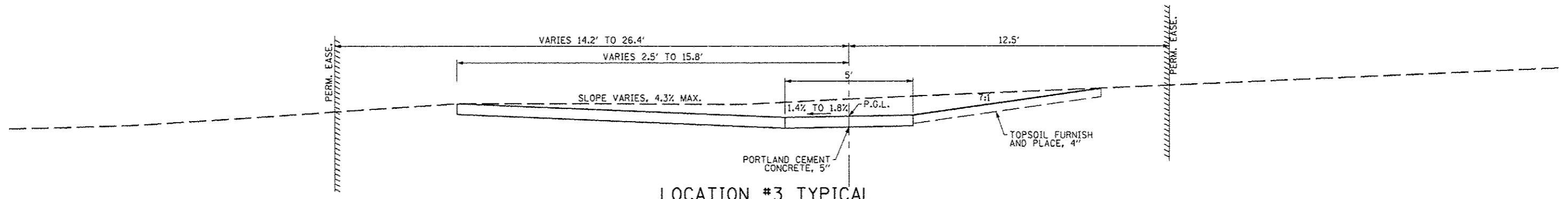
VILLAGE OF ORANGEVILLE
SAFE ROUTES TO SCHOOL
2014



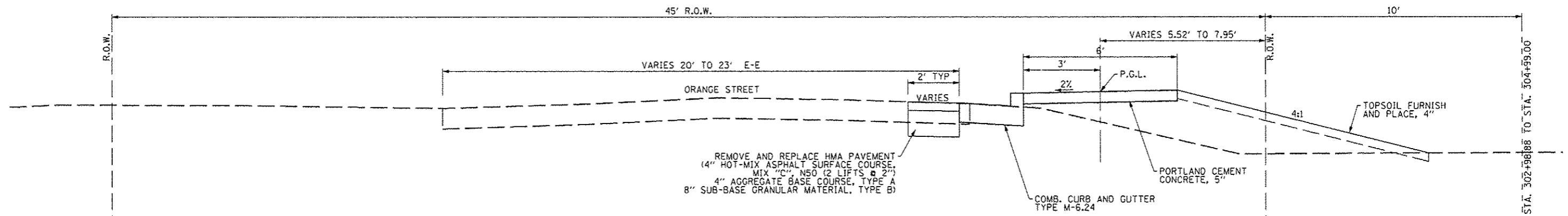
TYPICAL SECTIONS

SECTION	COUNTY	TOTAL SHEETS	SHEET NO.
12-00012-00-SW	STEPHENSON	71	9
PROJECT NO. SRTS-4009 (275) JOB NO. 92-023-14		CONTRACT NO. 85613	

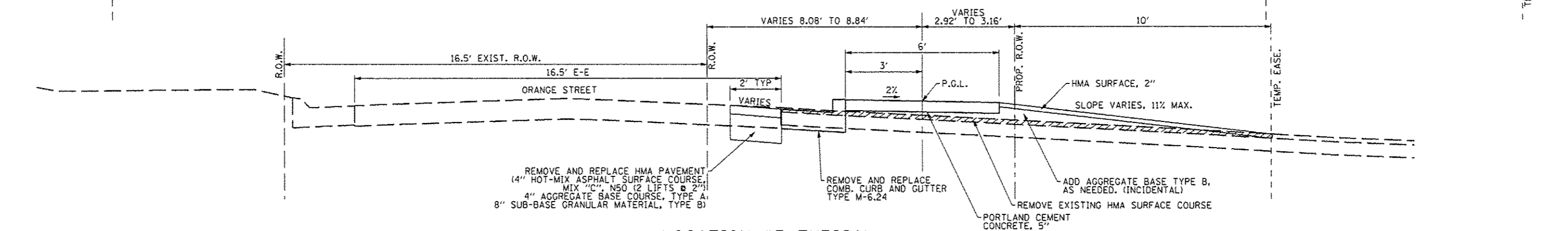
This document is the copyrighted property of Willett, Hofmann & Associates, Inc. and may not be copied or used by any person without written permission. © Copyright 2012 Willett, Hofmann & Associates, Inc.



LOCATION #3 TYPICAL
STA. 307+54.04 TO STA. 308+27.62



LOCATION #3 TYPICAL
STA. 302+64.44 TO STA. 307+54.04



LOCATION #3 TYPICAL
STA. 301+36.1 TO STA. 302+64.44

FILE = S:\PROJECTS\2012\1014F12_Orangeville\DESIGN\Drawings\1014F12_1.jpg

REVISION	DATE	BY	REMARKS	DRAWN	CHECKED	APPROVED
				T.J.A.	D.X.H.	D.X.H.

VILLAGE OF ORANGEVILLE
SAFE ROUTES TO SCHOOL
2014

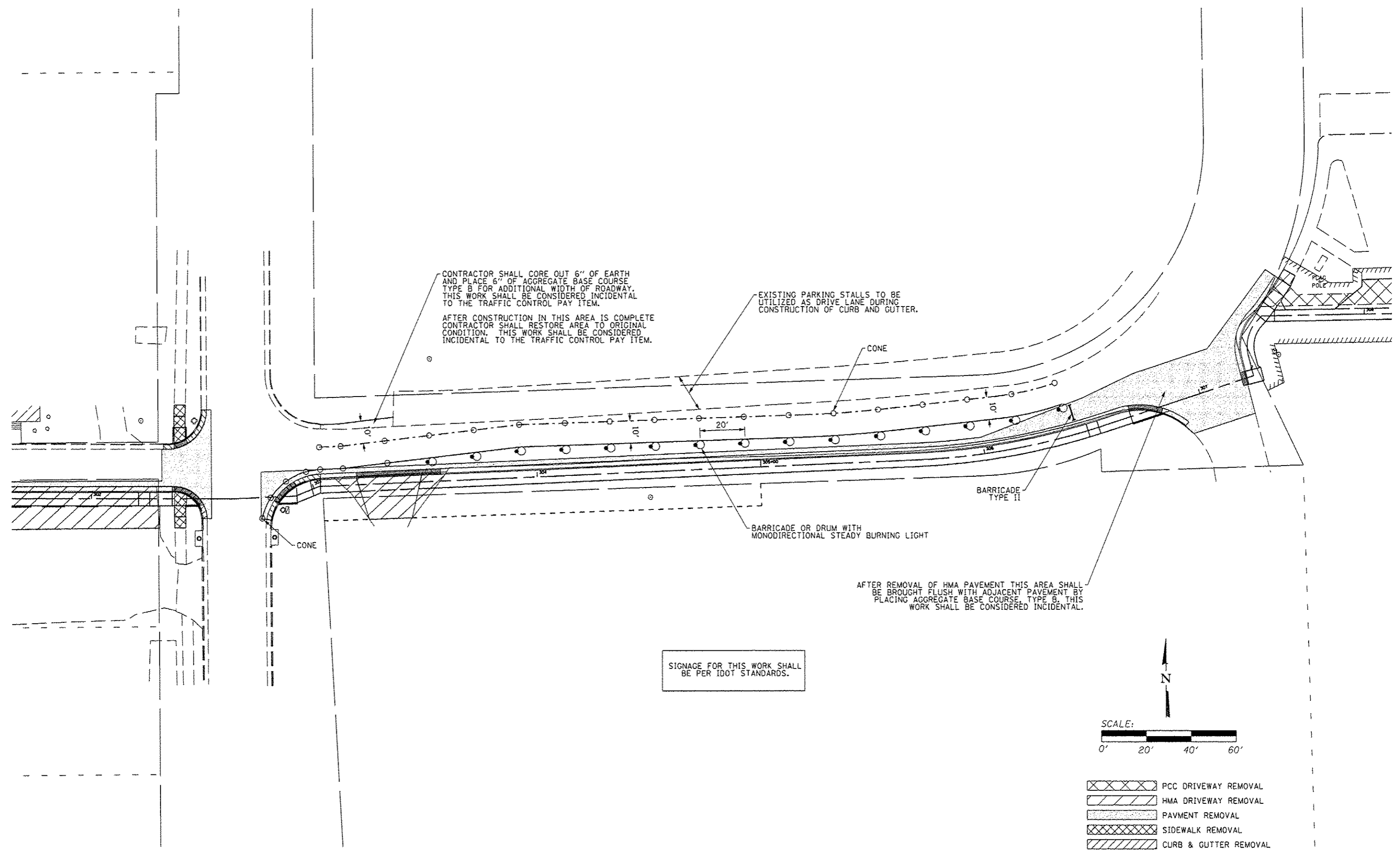


WILLET HOFMANN
ASSOCIATES, INC.
ENGINEERING ARCHITECTURE LAND SURVEYING
10 N. CALENA AVE., SUITE 150, FREEPORT, IL 61032
T: 815-232-3255 DESIGN: 815-232-3255

TYPICAL SECTIONS

SECTION	COUNTY	TOTAL SHEETS	SHEET NO.
12-00012-00-SW	STEPHENSON	71	10
WHA* 1014F12 CONTRACT NO. 85613			
PROJECT NO. SRTS-4009 (275) JOB NO. 92-023-14			

This document is the copyrighted property of Willett, Hofmann & Associates, Inc. and may not be copied or used by any person without written permission. © Copyright 2012 Willett, Hofmann & Associates, Inc.



CONTRACTOR SHALL CORE OUT 6" OF EARTH AND PLACE 6" OF AGGREGATE BASE COURSE TYPE B FOR ADDITIONAL WIDTH OF ROADWAY. THIS WORK SHALL BE CONSIDERED INCIDENTAL TO THE TRAFFIC CONTROL PAY ITEM.

AFTER CONSTRUCTION IN THIS AREA IS COMPLETE CONTRACTOR SHALL RESTORE AREA TO ORIGINAL CONDITION. THIS WORK SHALL BE CONSIDERED INCIDENTAL TO THE TRAFFIC CONTROL PAY ITEM.

EXISTING PARKING STALLS TO BE UTILIZED AS DRIVE LANE DURING CONSTRUCTION OF CURB AND GUTTER.

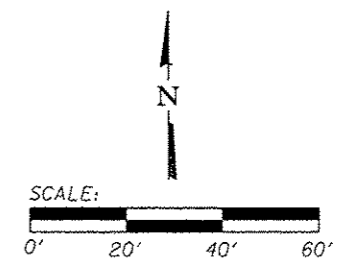
CONE

BARRICADE TYPE II

BARRICADE OR DRUM WITH MONODIRECTIONAL STEADY BURNING LIGHT

AFTER REMOVAL OF HMA PAVEMENT THIS AREA SHALL BE BROUGHT FLUSH WITH ADJACENT PAVEMENT BY PLACING AGGREGATE BASE COURSE, TYPE B. THIS WORK SHALL BE CONSIDERED INCIDENTAL.

SIGNAGE FOR THIS WORK SHALL BE PER 100T STANDARDS.



- PCC DRIVEWAY REMOVAL
- HMA DRIVEWAY REMOVAL
- PAVEMENT REMOVAL
- SIDEWALK REMOVAL
- CURB & GUTTER REMOVAL

FILE = S:\PROJECTS\2012\1014F12_Orange\DESIGN\Trans\1014F12_Traffic Control_Orange.dgn

REVISION	DATE	BY	REMARKS	DRAWN	CHECKED	APPROVED
				T.J.A.	D.K.H.	D.K.H.

VILLAGE OF ORANGEVILLE
SAFE ROUTES TO SCHOOL
2014

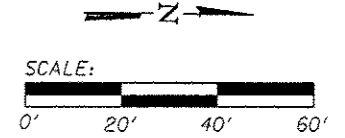
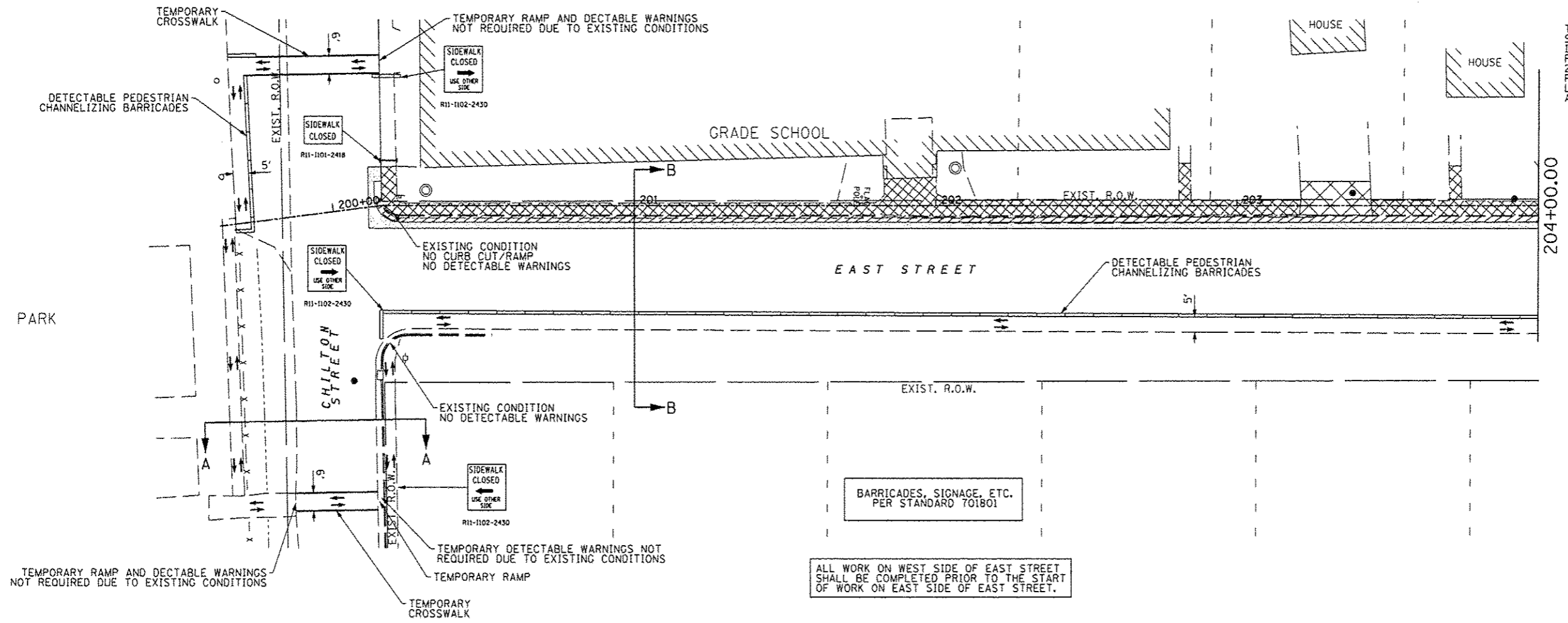
ORANGE STREET
TRAFFIC CONTROL DIAGRAM
STA. 302+75.00 TO STA. 307+00.00

SECTION	COUNTY	TOTAL SHEETS	SHEET NO.
12-00012-00-SW	STEPHENSON	71	11
WHA# 1014F12 CONTRACT NO. 85613			
PROJECT NO. SRTS-4009 (275) JOB NO. 92-023-14			

THIS DOCUMENT IS THE COPYRIGHTED PROPERTY OF WILLET HOFMANN & ASSOCIATES, INC. AND MAY NOT BE COPIED OR USED BY ANY PERSON WITHOUT WRITTEN PERMISSION. © COPYRIGHT 2012 WILLET HOFMANN & ASSOCIATES, INC.

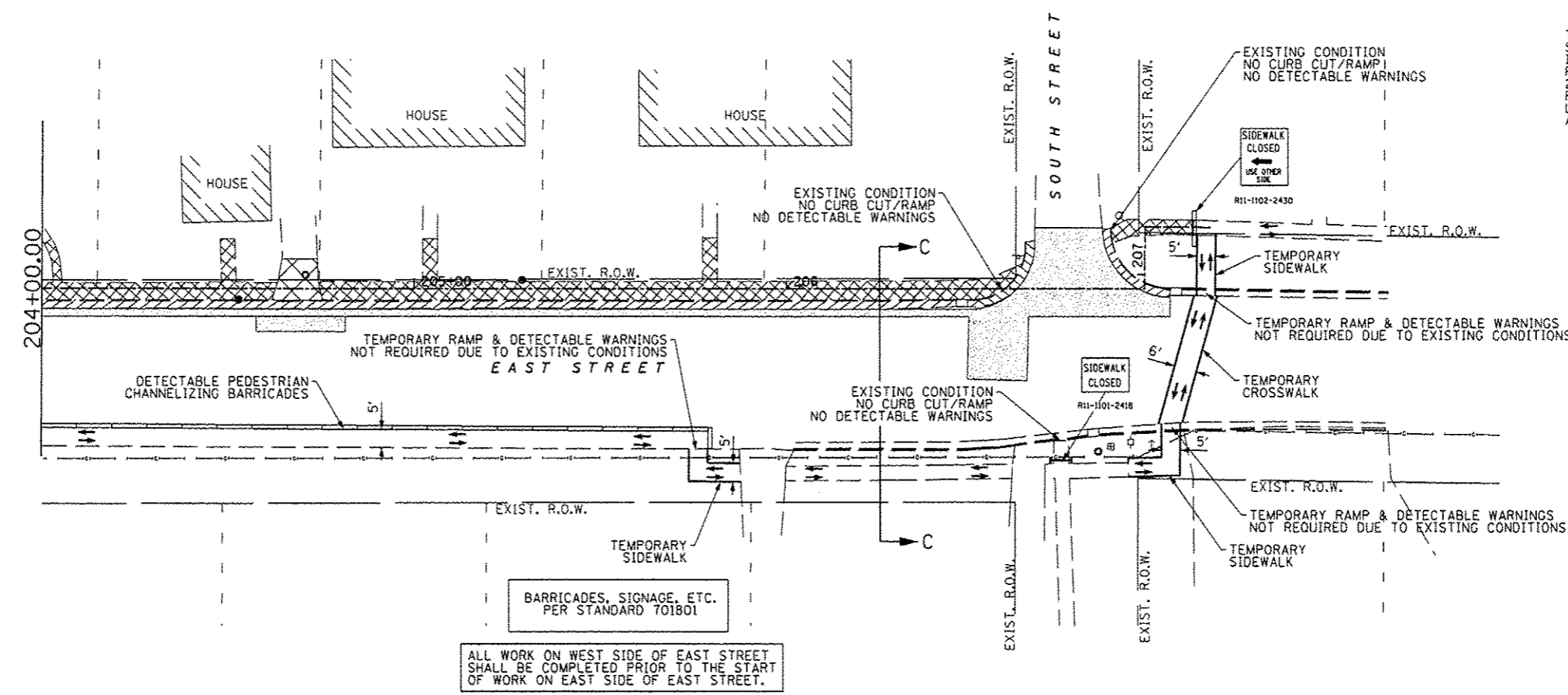
85613

THE SURFACE OF THE TEMPORARY SIDEWALKS SHALL BE FIRM, STABLE AND SLIP RESISTANT. IF THE TEMPORARY SIDEWALK IS TO REMAIN IN PLACE FOR MORE THAN FOUR WEEKS, PROVIDE A 2 IN. PORTLAND CEMENT OR ASPHALT SURFACE. FOR TEMPORARY SIDEWALKS TO REMAIN IN PLACE LESS THAN FOUR WEEKS, A 3 IN. COMPACTED AGGREGATE SURFACE MAY BE PROVIDED.

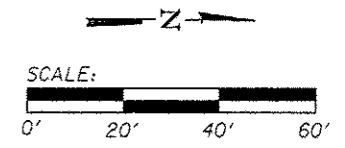


- PCC DRIVEWAY REMOVAL
- HMA DRIVEWAY REMOVAL
- PAVMENT REMOVAL
- SIDEWALK REMOVAL
- CURB & GUTTER REMOVAL
- PEDESTRIAN ACCESS ROUTE
- BARRICADE OR DRUM
- DETECTABLE PEDESTRIAN CHANNELIZING BARRICADE

ALL WORK ON WEST SIDE OF EAST STREET SHALL BE COMPLETED PRIOR TO THE START OF WORK ON EAST SIDE OF EAST STREET.



THE SURFACE OF THE TEMPORARY SIDEWALKS SHALL BE FIRM, STABLE AND SLIP RESISTANT. IF THE TEMPORARY SIDEWALK IS TO REMAIN IN PLACE FOR MORE THAN FOUR WEEKS, PROVIDE A 2 IN. PORTLAND CEMENT OR ASPHALT SURFACE. FOR TEMPORARY SIDEWALKS TO REMAIN IN PLACE LESS THAN FOUR WEEKS, A 3 IN. COMPACTED AGGREGATE SURFACE MAY BE PROVIDED.



- PCC DRIVEWAY REMOVAL
- HMA DRIVEWAY REMOVAL
- PAVMENT REMOVAL
- SIDEWALK REMOVAL
- CURB & GUTTER REMOVAL
- PEDESTRIAN ACCESS ROUTE
- BARRICADE OR DRUM
- DETECTABLE PEDESTRIAN CHANNELIZING BARRICADE

ALL WORK ON WEST SIDE OF EAST STREET SHALL BE COMPLETED PRIOR TO THE START OF WORK ON EAST SIDE OF EAST STREET.

FILE: S:\PROJECTS\2012\101412_Dranga\DESIGN\Trns\101412_Temporary Access Route_East_Phase1.dgn

REVISION	DATE	BY	REMARKS	DRAWN
				D.K.H.
				CHECKED
				C.J.B.
				APPROVED
				D.K.H.

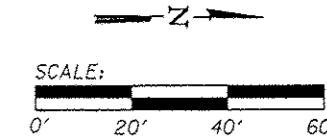
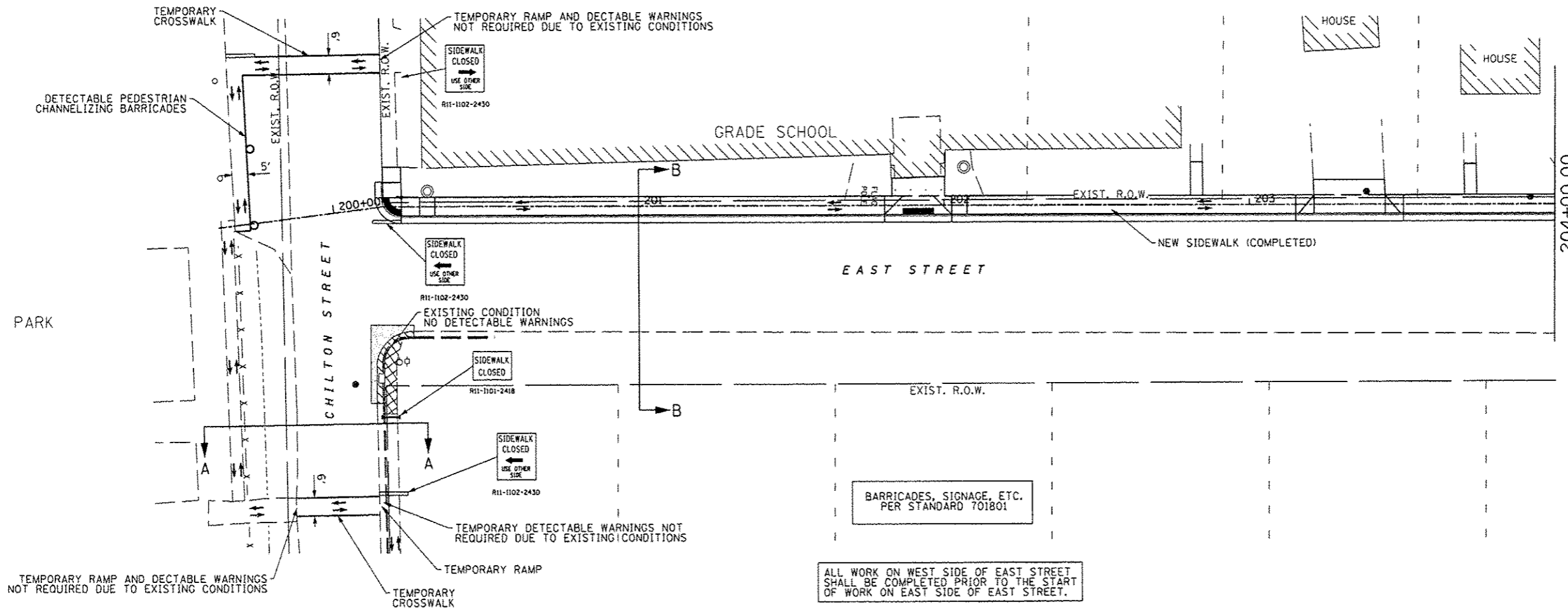
VILLAGE OF ORANGEVILLE
SAFE ROUTES TO SCHOOL
2014

EAST STREET SIDEWALK - PHASE 1
WEST SIDE CONSTRUCTION
TEMPORARY ALTERNATE PEDESTRIAN ACCESS ROUTE

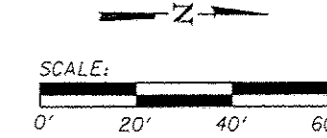
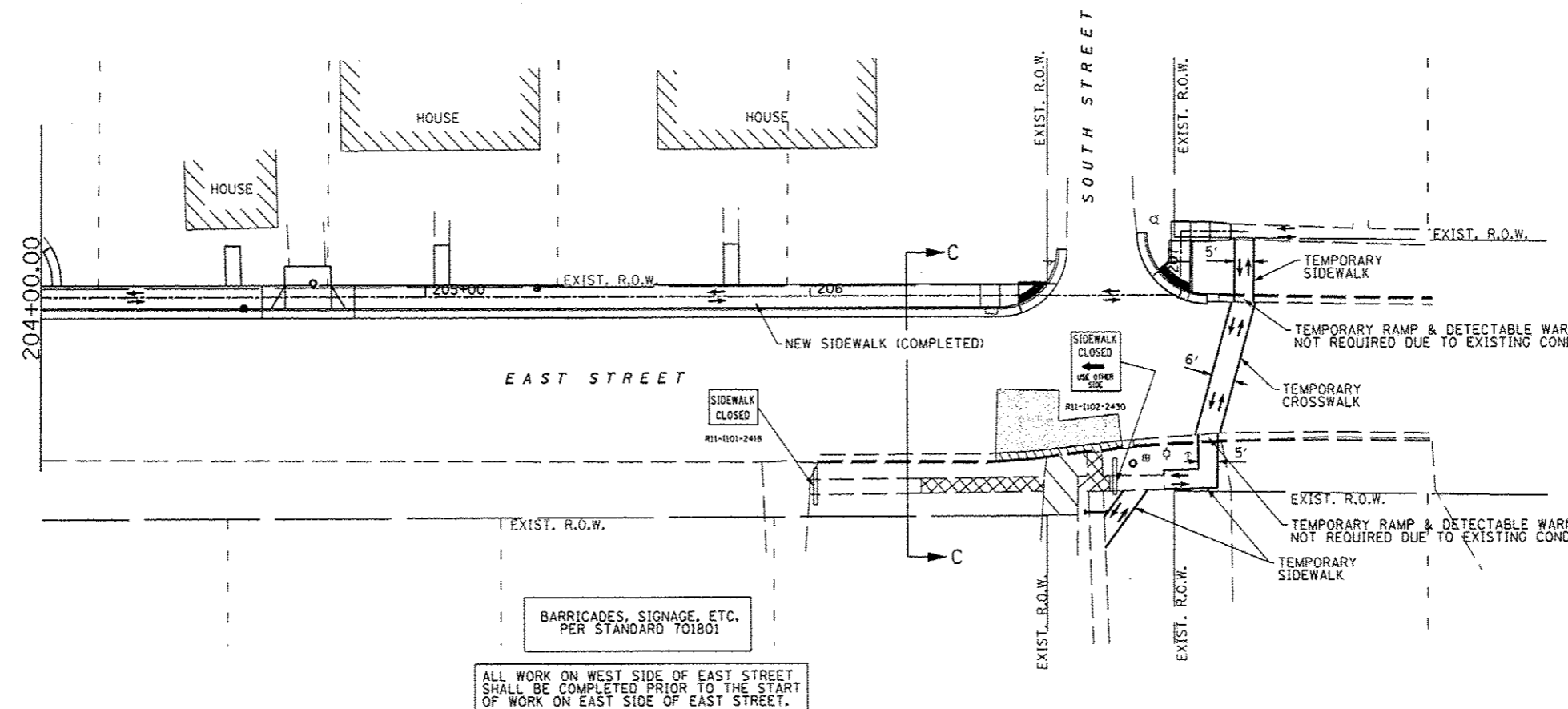
SECTION	COUNTY	TOTAL SHEETS	SHEET NO.
12-00012-00-SW	STEPHENSON	71	12
WHA# 1014F12 CONTRACT NO. 85613		PROJECT NO. SRTS-4009 (275) JOB NO. 92-023-14	

85613

THE SURFACE OF THE TEMPORARY SIDEWALKS SHALL BE FIRM, STABLE AND SLIP RESISTANT. IF THE TEMPORARY SIDEWALK IS TO REMAIN IN PLACE FOR MORE THAN FOUR WEEKS, PROVIDE A 2 IN. PORTLAND CEMENT OR ASPHALT SURFACE. FOR TEMPORARY SIDEWALKS TO REMAIN IN PLACE LESS THAN FOUR WEEKS, A 3 IN. COMPACTED AGGREGATE SURFACE MAY BE PROVIDED.



- PCC DRIVEWAY REMOVAL
- HMA DRIVEWAY REMOVAL
- PAVEMENT REMOVAL
- SIDEWALK REMOVAL
- CURB & GUTTER REMOVAL
- PEDESTRIAN ACCESS ROUTE
- BARRICADE OR DRUM
- DETECTABLE PEDESTRIAN CHANNELIZING BARRICADE



- PCC DRIVEWAY REMOVAL
- HMA DRIVEWAY REMOVAL
- PAVEMENT REMOVAL
- SIDEWALK REMOVAL
- CURB & GUTTER REMOVAL
- PEDESTRIAN ACCESS ROUTE
- BARRICADE OR DRUM
- DETECTABLE PEDESTRIAN CHANNELIZING BARRICADE

FILE = S:\PROJECTS\2012\1014F12_Orangeville\DESIGN\Trans\1014F12_Temporary Access Route_East_Phase2.dgn

REVISION	DATE	BY	REMARKS	DRAWN
				D.K.H.
				CHECKED
				C.J.B.
				APPROVED
				D.K.H.

VILLAGE OF ORANGEVILLE
SAFE ROUTES TO SCHOOL
2014



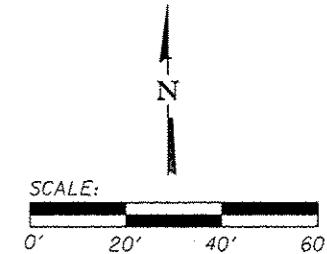
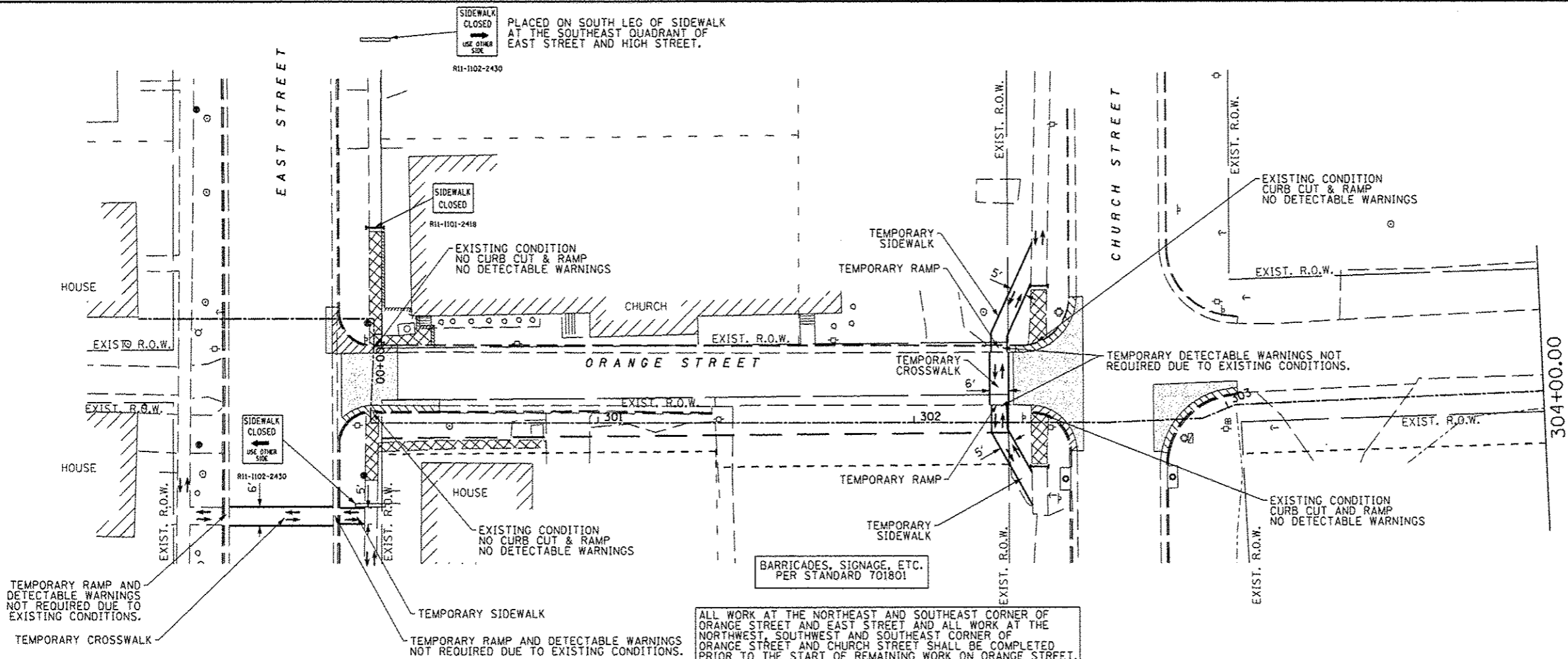
EAST STREET SIDEWALK - PHASE 2
EAST SIDE CONSTRUCTION

TEMPORARY ALTERNATE PEDESTRIAN ACCESS ROUTE

SECTION	COUNTY	TOTAL SHEETS	SHEET NO.
12-00012-00-SW	STEPHENSON	71	13
WHA # 1014F12 CONTRACT NO. 85613			
PROJECT NO. SRTS-4009 (275) JOB NO. 92-023-14			

85613

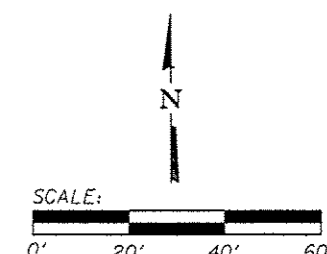
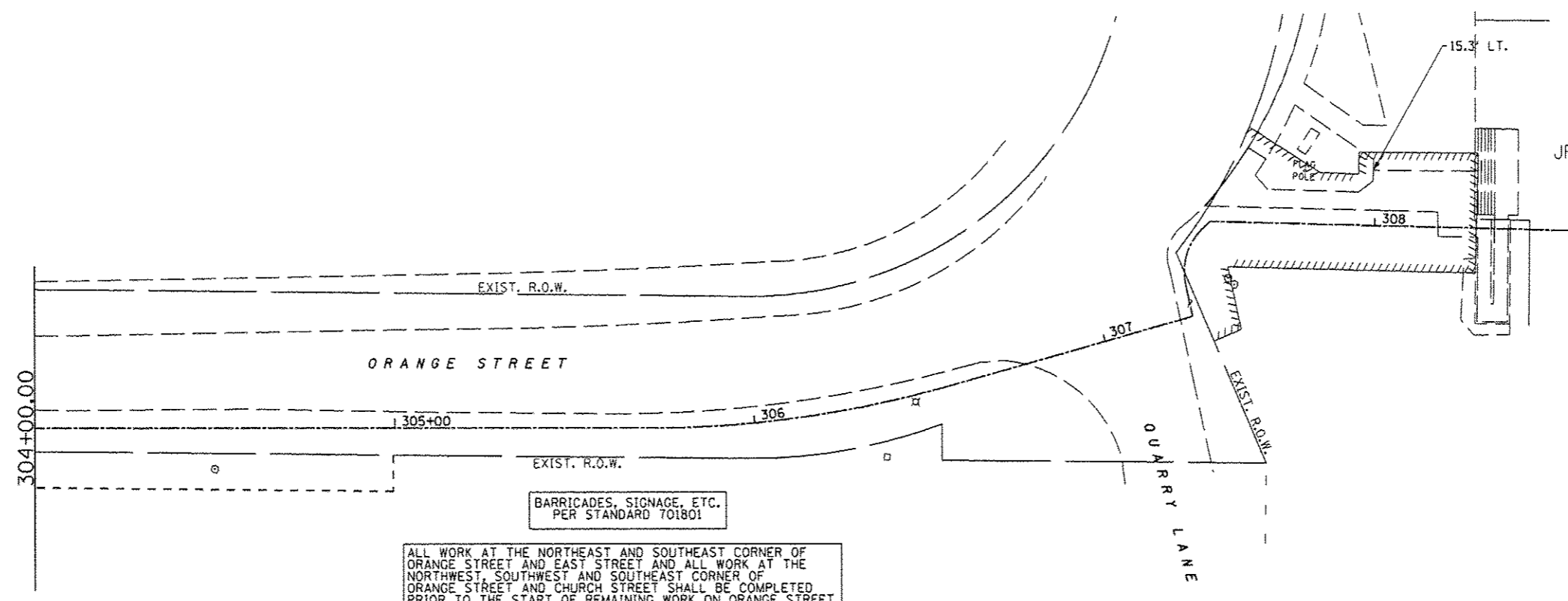
THE SURFACE OF THE TEMPORARY SIDEWALKS SHALL BE FIRM, STABLE AND SLIP RESISTANT. IF THE TEMPORARY SIDEWALK IS TO REMAIN IN PLACE FOR MORE THAN FOUR WEEKS, PROVIDE A 2 IN. PORTLAND CEMENT OR ASPHALT SURFACE. FOR TEMPORARY SIDEWALKS TO REMAIN IN PLACE LESS THAN FOUR WEEKS, A 3 IN. COMPACTED AGGREGATE SURFACE MAY BE PROVIDED.



- PCC DRIVEWAY REMOVAL
- HMA DRIVEWAY REMOVAL
- PAVMENT REMOVAL
- SIDEWALK REMOVAL
- CURB & GUTTER REMOVAL
- PEDESTRIAN ACCESS ROUTE
- BARRICADE OR DRUM
- DETECTABLE PEDESTRIAN CHANNELIZING BARRICADE

ALL WORK AT THE NORTHEAST AND SOUTHEAST CORNER OF ORANGE STREET AND EAST STREET AND ALL WORK AT THE NORTHWEST, SOUTHWEST AND SOUTHEAST CORNER OF ORANGE STREET AND CHURCH STREET SHALL BE COMPLETED PRIOR TO THE START OF REMAINING WORK ON ORANGE STREET.

THE SURFACE OF THE TEMPORARY SIDEWALKS SHALL BE FIRM, STABLE AND SLIP RESISTANT. IF THE TEMPORARY SIDEWALK IS TO REMAIN IN PLACE FOR MORE THAN FOUR WEEKS, PROVIDE A 2 IN. PORTLAND CEMENT OR ASPHALT SURFACE. FOR TEMPORARY SIDEWALKS TO REMAIN IN PLACE LESS THAN FOUR WEEKS, A 3 IN. COMPACTED AGGREGATE SURFACE MAY BE PROVIDED.



- PCC DRIVEWAY REMOVAL
- HMA DRIVEWAY REMOVAL
- PAVMENT REMOVAL
- SIDEWALK REMOVAL
- CURB & GUTTER REMOVAL
- PEDESTRIAN ACCESS ROUTE
- BARRICADE OR DRUM
- DETECTABLE PEDESTRIAN CHANNELIZING BARRICADE

ALL WORK AT THE NORTHEAST AND SOUTHEAST CORNER OF ORANGE STREET AND EAST STREET AND ALL WORK AT THE NORTHWEST, SOUTHWEST AND SOUTHEAST CORNER OF ORANGE STREET AND CHURCH STREET SHALL BE COMPLETED PRIOR TO THE START OF REMAINING WORK ON ORANGE STREET.

FILE: S:\PROJECTS\2012\1014F12_Orange\DESIGN\Drawings\1014F12_Temporary Access Route_DrOrange_Phase1.dgn

REVISION	DATE	BY	REMARKS	DRAWN
				T.J.A.
				CHECKED D.K.H.
				APPROVED D.K.H.

VILLAGE OF ORANGEVILLE
SAFE ROUTES TO SCHOOL
2014

WILLET-HOFMANN ASSOCIATES, INC.
ENGINEERING ARCHITECTURE LAND SURVEYING
10-11 CALENA AVE, SUITE 150, FREEPORT, IL 61032
T: 815-232-3909 DESIGN FAX: 815-232-3918

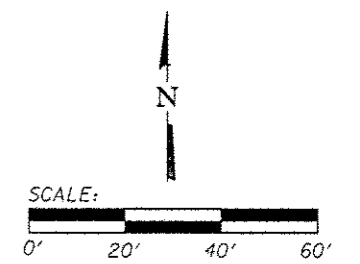
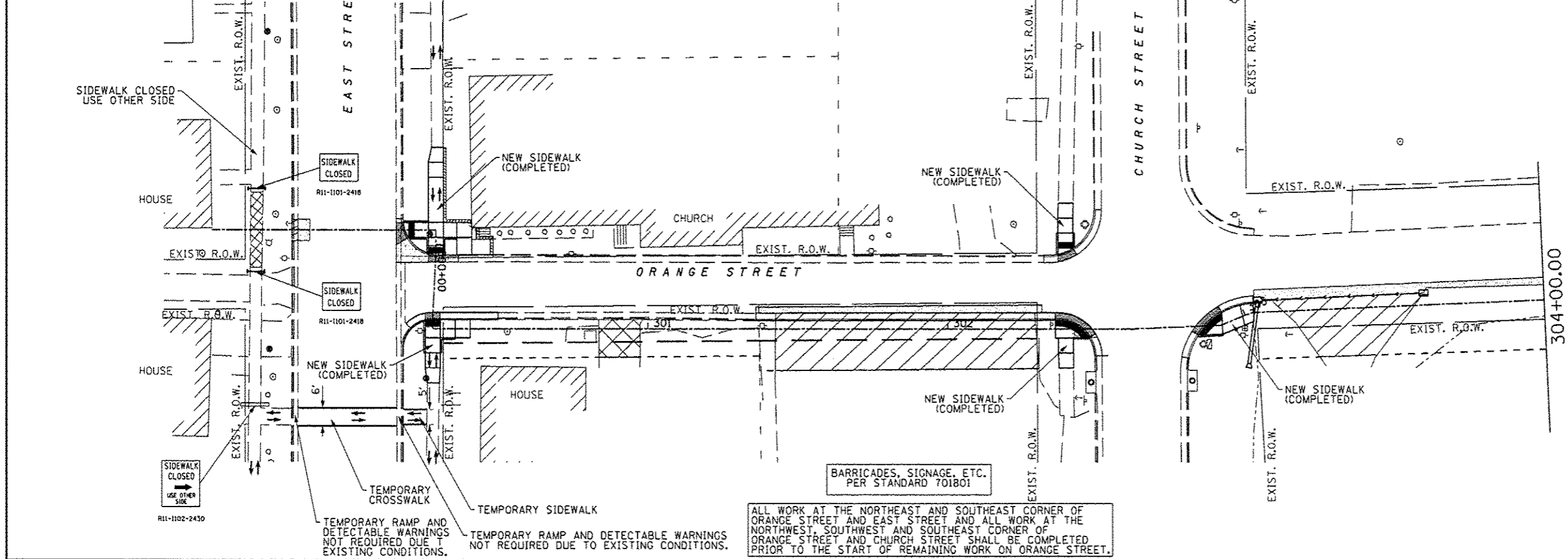
ORANGE STREET SIDEWALK - PHASE 1
CURB RAMP CONSTRUCTION
TEMPORARY ALTERNATE PEDESTRIAN ACCESS ROUTE

SECTION	COUNTY	TOTAL SHEETS	SHEET NO.
12-00012-00-SW	STEPHENSON	71	14
WHA# 1014F12 CONTRACT NO. 85613		PROJECT NO. SRTS-4009 (275) JOB NO. 92-023-14	

85613

THE SURFACE OF THE TEMPORARY SIDEWALKS SHALL BE FIRM, STABLE AND SLIP RESISTANT. IF THE TEMPORARY SIDEWALK IS TO REMAIN IN PLACE FOR MORE THAN FOUR WEEKS, PROVIDE A 2 IN. PORTLAND CEMENT OR ASPHALT SURFACE. FOR TEMPORARY SIDEWALKS TO REMAIN IN PLACE LESS THAN FOUR WEEKS, A 3 IN. COMPACTED AGGREGATE SURFACE MAY BE PROVIDED.

PLACED ON SOUTH LEG OF SIDEWALK AT THE SOUTHWEST QUADRANT OF EAST STREET AND HIGH STREET.

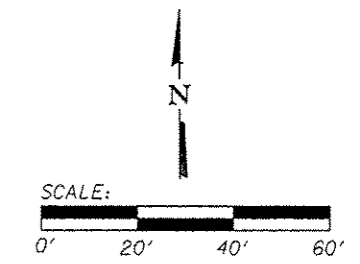
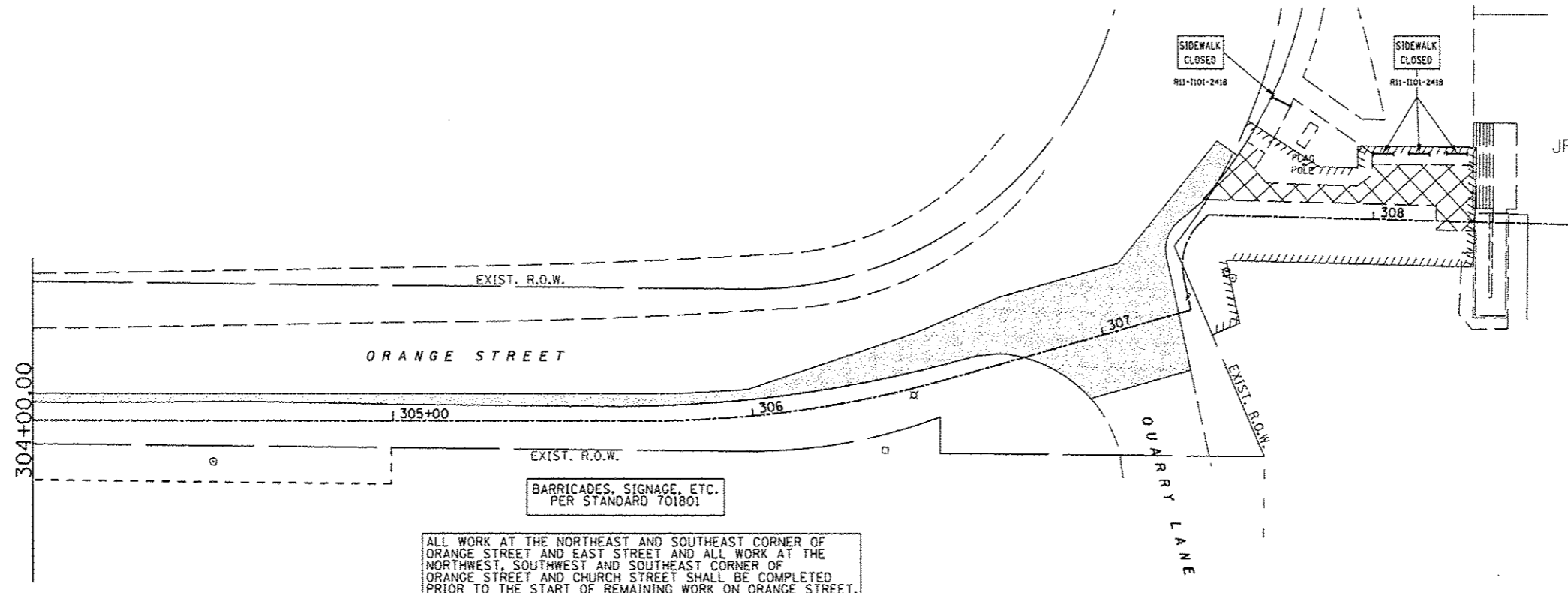


- PCC DRIVEWAY REMOVAL
- HMA DRIVEWAY REMOVAL
- PAVEMENT REMOVAL
- SIDEWALK REMOVAL
- CURB & GUTTER REMOVAL
- PEDESTRIAN ACCESS ROUTE

ALL WORK AT THE NORTHEAST AND SOUTHEAST CORNER OF ORANGE STREET AND EAST STREET AND ALL WORK AT THE NORTHWEST, SOUTHWEST AND SOUTHEAST CORNER OF ORANGE STREET AND CHURCH STREET SHALL BE COMPLETED PRIOR TO THE START OF REMAINING WORK ON ORANGE STREET.

TEMPORARY RAMP AND DETECTABLE WARNINGS NOT REQUIRED DUE TO EXISTING CONDITIONS.

THE SURFACE OF THE TEMPORARY SIDEWALKS SHALL BE FIRM, STABLE AND SLIP RESISTANT. IF THE TEMPORARY SIDEWALK IS TO REMAIN IN PLACE FOR MORE THAN FOUR WEEKS, PROVIDE A 2 IN. PORTLAND CEMENT OR ASPHALT SURFACE. FOR TEMPORARY SIDEWALKS TO REMAIN IN PLACE LESS THAN FOUR WEEKS, A 3 IN. COMPACTED AGGREGATE SURFACE MAY BE PROVIDED.



- PCC DRIVEWAY REMOVAL
- HMA DRIVEWAY REMOVAL
- PAVEMENT REMOVAL
- SIDEWALK REMOVAL
- CURB & GUTTER REMOVAL
- PEDESTRIAN ACCESS ROUTE

ALL WORK AT THE NORTHEAST AND SOUTHEAST CORNER OF ORANGE STREET AND EAST STREET AND ALL WORK AT THE NORTHWEST, SOUTHWEST AND SOUTHEAST CORNER OF ORANGE STREET AND CHURCH STREET SHALL BE COMPLETED PRIOR TO THE START OF REMAINING WORK ON ORANGE STREET.

REVISION	DATE	BY	REMARKS	DRAWN
				T.J.A.
				D.K.H.
				D.K.H.

VILLAGE OF ORANGEVILLE
SAFE ROUTES TO SCHOOL
2014

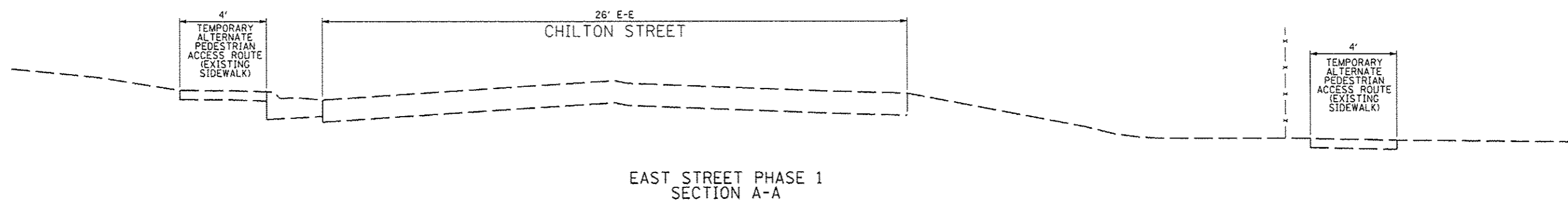
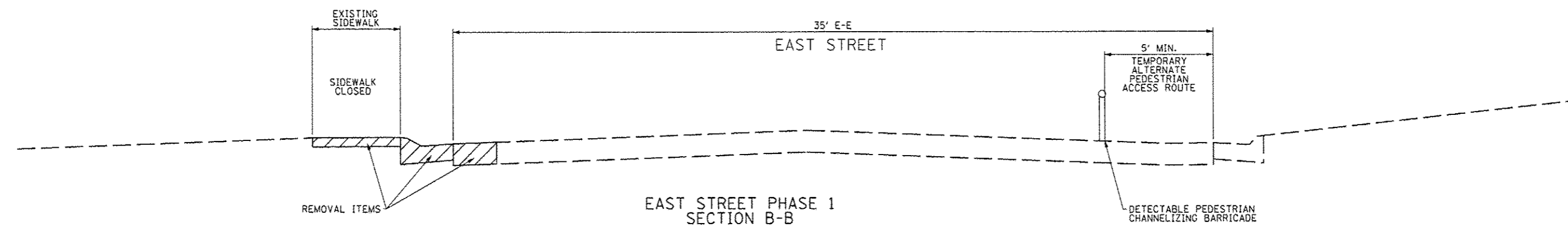
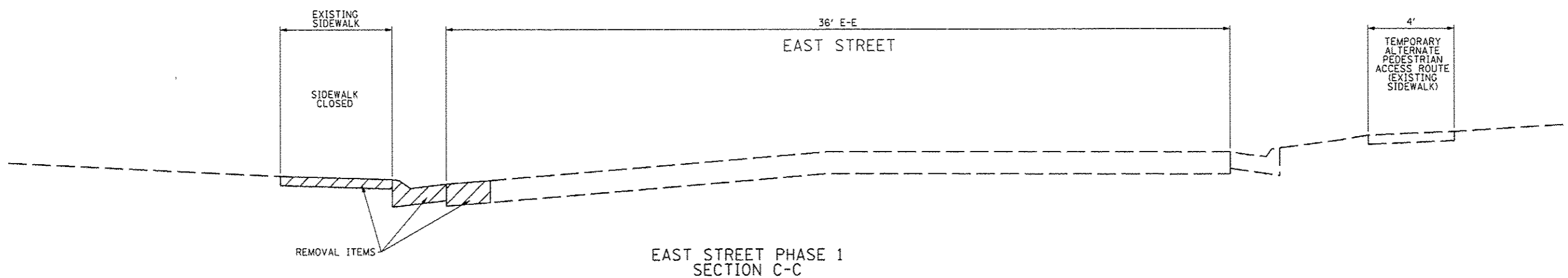


ORANGE STREET SIDEWALK - PHASE 2
SIDEWALK CONSTRUCTION
TEMPORARY ALTERNATE PEDESTRIAN ACCESS ROUTE

SECTION	COUNTY	TOTAL SHEETS	SHEET NO.
12-00012-00-SW	STEPHENSON	71	15
WHA* 1014F12 CONTRACT NO. 85613		PROJECT NO. SRTS-4009 12751 JOB NO. 92-023-14	

FILE = S:\PROJECTS\2012\1014F12\Orangeville\DESIGN\Drawings\1014F12_Temporary Access Route_Orange_Phase2.dgn

THIS DOCUMENT IS THE COPYRIGHTED PROPERTY OF WILLET, HORNMAN & ASSOCIATES, INC. AND MAY NOT BE COPIED OR USED BY ANY PERSON WITHOUT WRITTEN PERMISSION. © COPYRIGHT 2012 WILLET, HORNMAN & ASSOCIATES, INC.



FILE = S:\PROJECTS\2012\1014F12-Orangeville\DESIGN\Trans\1014F12_Temporary Access Route_Typical.dgn

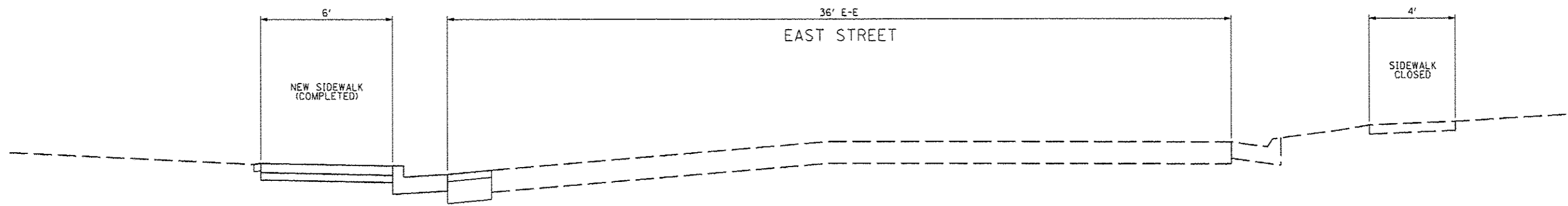
REVISION	DATE	BY	REMARKS	DRAWN
				D.K.H.
				CHECKED
				C.J.B.
				APPROVED
				D.K.H.

VILLAGE OF ORANGEVILLE
SAFE ROUTES TO SCHOOL
2014


TEMPORARY ALTERNATE PEDESTRIAN ACCESS ROUTE
CROSS SECTIONS
PHASE 1

SECTION	COUNTY	TOTAL SHEETS	SHEET NO.
12-00012-00-SW	STEPHENSON	71	16
WHA# 1014F12 CONTRACT NO. 85613		PROJECT NO. SRTS-4009 (275) JOB NO. 92-023-14	

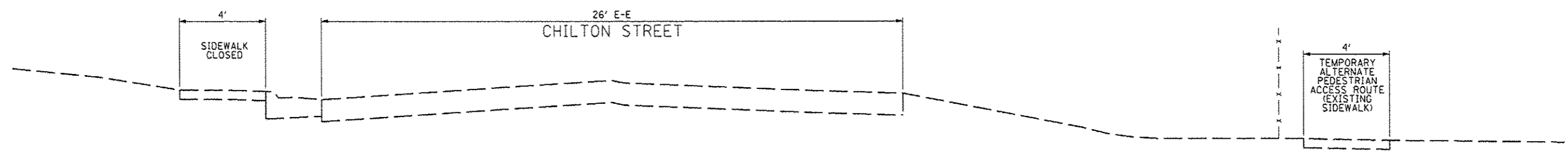
This document is the copyrighted property of Willett, Hofmann & Associates, Inc. and may not be copied or used by any person without written permission. © Copyright 2012 Willett, Hofmann & Associates, Inc.



EAST STREET PHASE 2
SECTION C-C



EAST STREET PHASE 2
SECTION B-B



EAST STREET PHASE 2
SECTION A-A

FILE = S:\PROJECTS\2012\1014F12_Orangeville\DESIGN\Trans\1014F12_Temporary Access Route_Typical.dgn

REVISION	DATE	BY	REMARKS	DRAWN	CHECKED	APPROVED
				D.K.H.	C.J.B.	D.K.H.

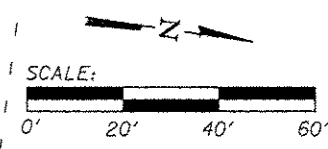
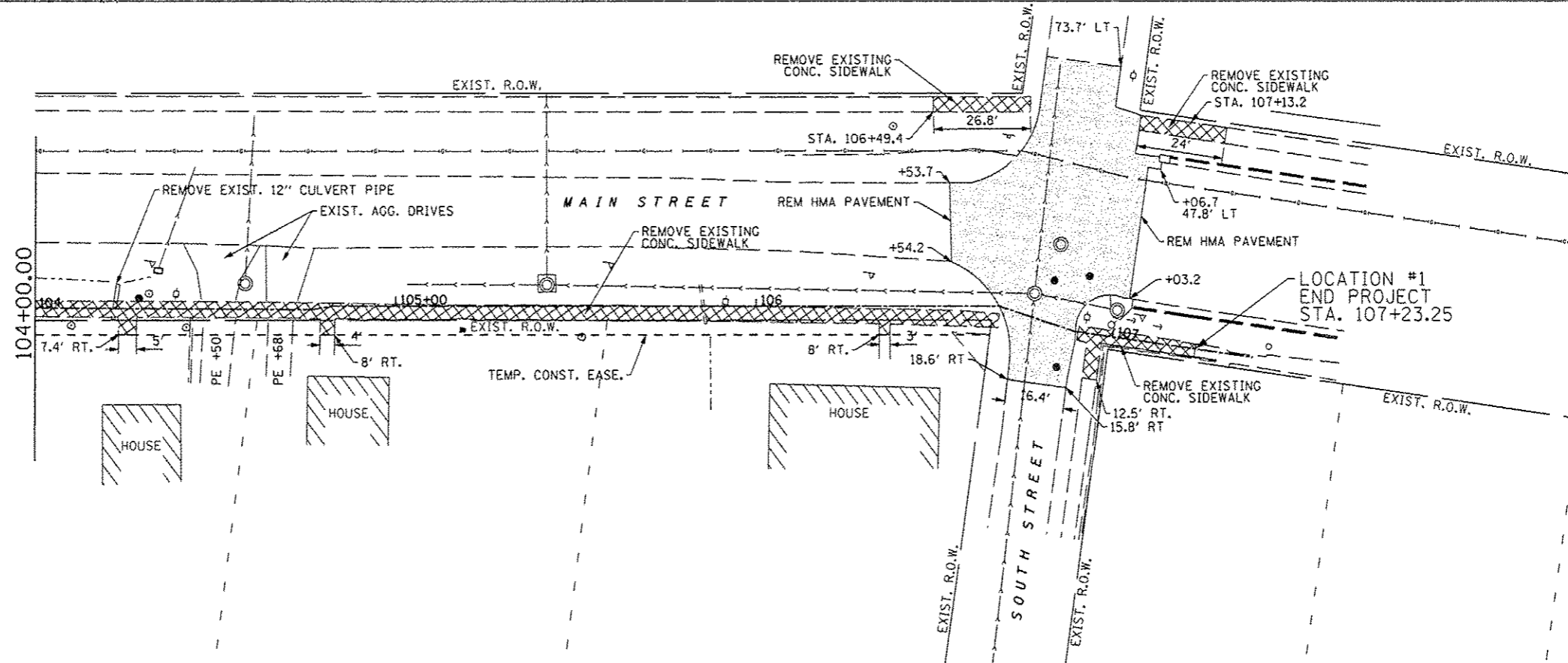
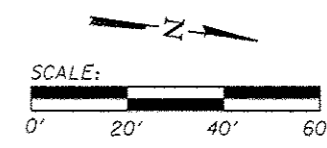
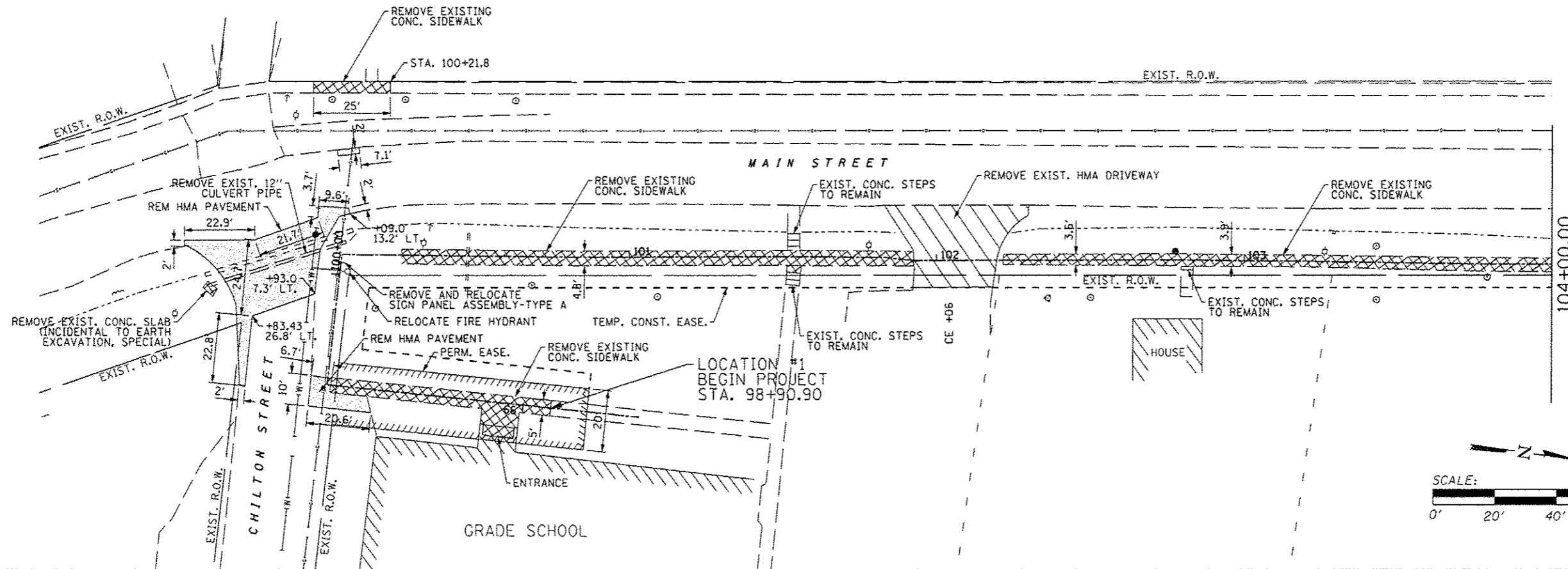
VILLAGE OF ORANGEVILLE
SAFE ROUTES TO SCHOOL
2014

TEMPORARY ALTERNATE PEDESTRIAN ACCESS ROUTE
CROSS SECTIONS
PHASE 2

SECTION	COUNTY	TOTAL SHEETS	SHEET NO.
12-00012-00-SW	STEPHENSON	71	17

WHA# 1014F12 CONTRACT NO. 85613
PROJECT NO. 5875-4009 (275) | JOB NO. 92-023-14

This document is the copyrighted property of Willett Hofmann & Associates, Inc. and may not be copied or used by any person without written permission. © Copyright 2012 Willett Hofmann & Associates, Inc.



FILE = S:\PROJECTS\2012\1014F12_Orangeville\DESIGN\TRANS\1014F12_REMOVAL_PLAN.dgn

REVISION	DATE	BY	REMARKS

DRAWN
T.J.A.
CHECKED
D.K.H.
APPROVED
D.K.H.

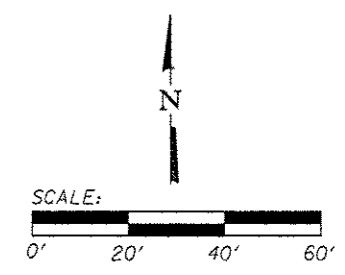
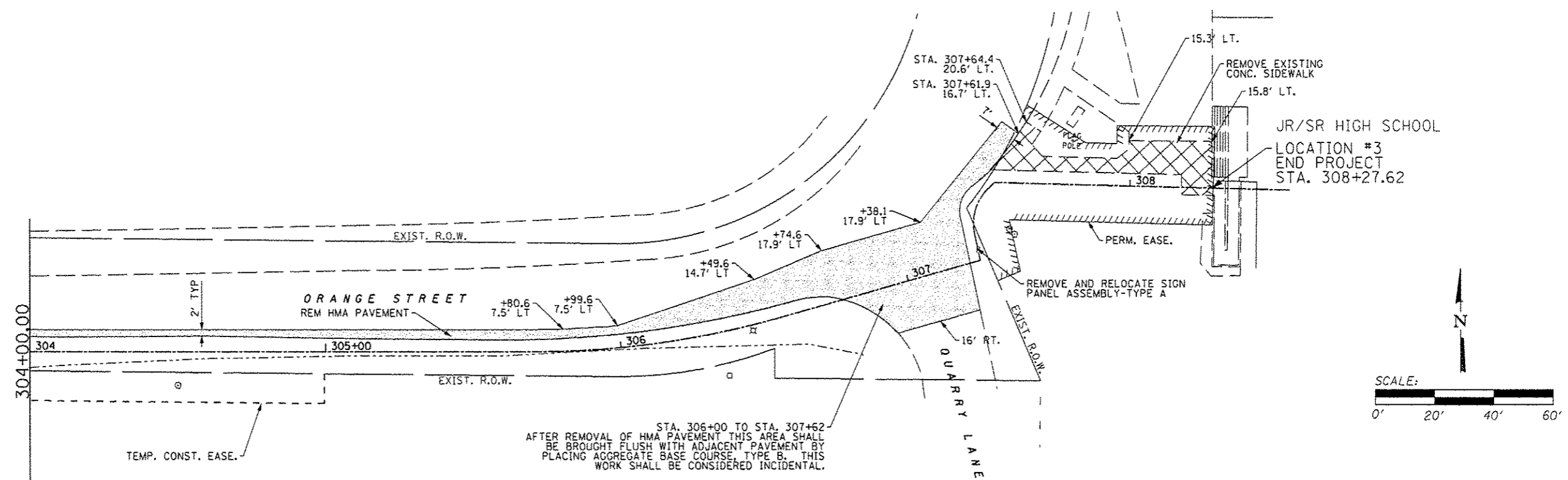
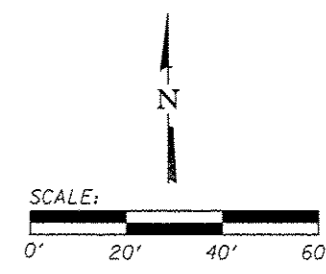
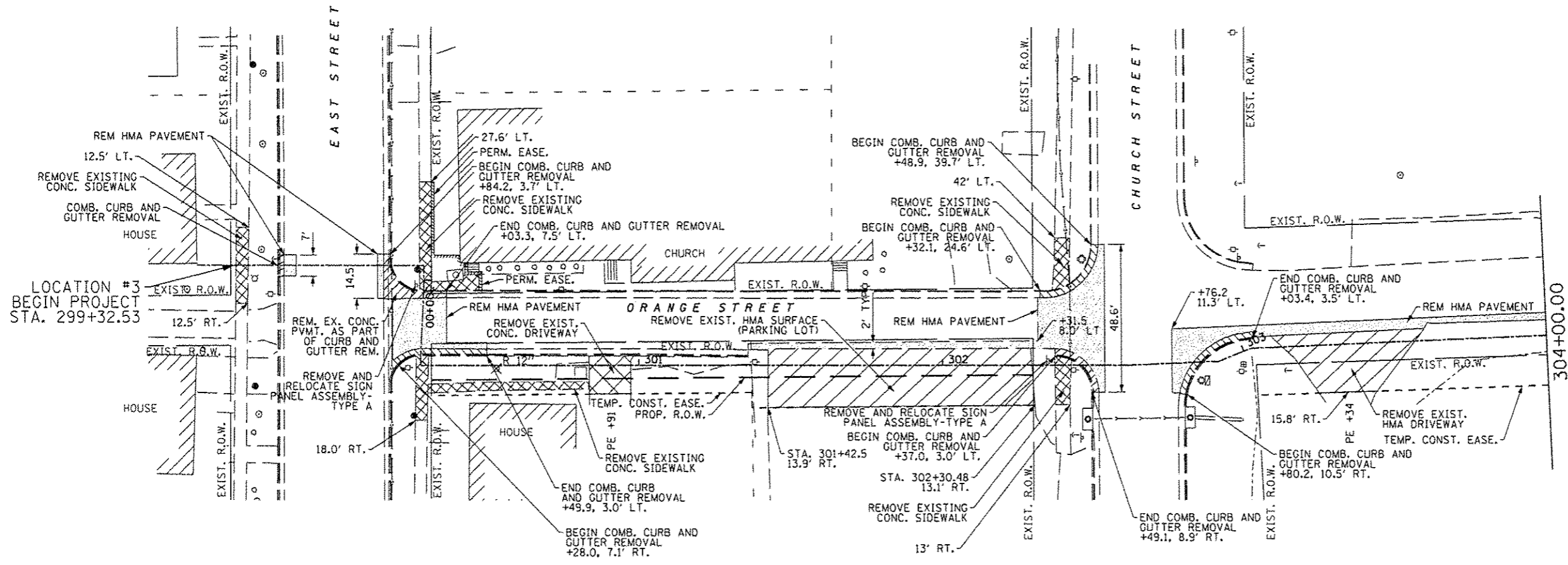
VILLAGE OF ORANGEVILLE
SAFE ROUTES TO SCHOOL
2014

WILLETT HOFMANN ASSOCIATES, INC.
ENGINEERING ARCHITECTURE LAND SURVEYING
10 N. GALENA AVE. SUITE 100, FREEPORT, IL 61032
731-523-3306 DESIGNS: 4184-00018

**MAIN STREET SIDEWALK
REMOVAL PLAN**
STA 98 + 90.90 TO STA 107 + 23.25

SECTION	COUNTY	TOTAL SHEETS	SHEET NO.
12-00012-00-SW	STEPHENSON	71	18
WHA* 1014F12 CONTRACT NO. 85613		PROJECT NO. SRTS-4009 (275) JOB NO. 92-023-14	

THIS DOCUMENT IS THE COPYRIGHTED PROPERTY OF WILLET HOFMANN ASSOCIATES, INC. AND MAY NOT BE COPIED OR USED BY ANY PERSON WITHOUT WRITTEN PERMISSION. © COPYRIGHT 2012 WILLET HOFMANN ASSOCIATES, INC.



FILE = S:\PROJECTS\2012\1014F12-Dr-Orange\DESIGN\T-cons\1014F12-REMOVAL_PLAN.dgn

REVISION	DATE	BY	REMARKS	DRAWN
				T.J.A.
				CHECKED
				D.K.H.
				APPROVED
				D.K.H.

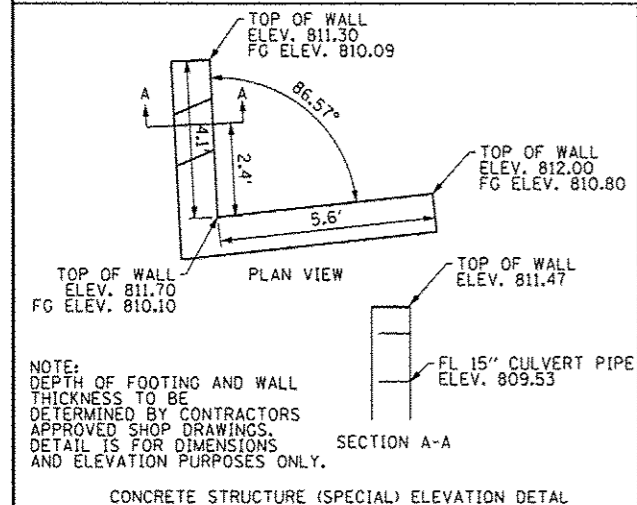
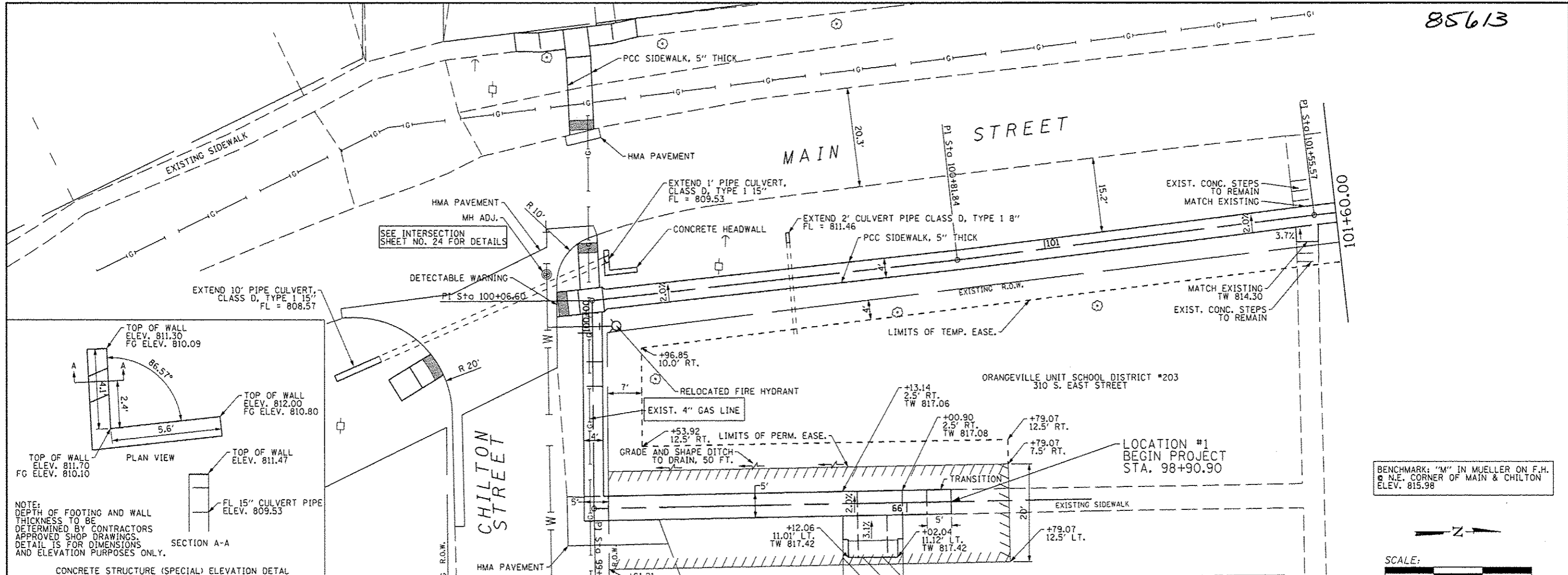
VILLAGE OF ORANGEVILLE
SAFE ROUTES TO SCHOOL
2014



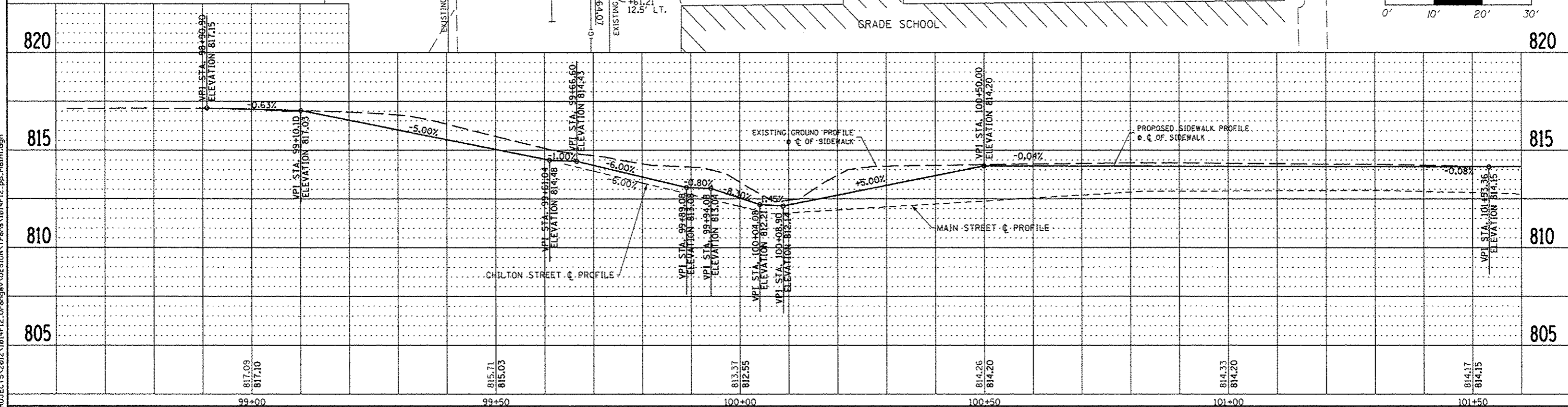
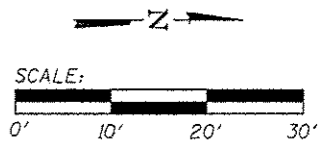
ORANGE STREET SIDEWALK
REMOVAL PLAN
STA. 299 + 32.53 TO STA. 308 + 27.62

SECTION	COUNTY	TOTAL SHEETS	SHEET NO.
12-00012-00-SW	STEPHENSON	71	20
WHA# 1014F12 CONTRACT NO. 85613			
PROJECT NO. SRTS-4009 (275) JOB NO. 92-023-14			

THIS DOCUMENT IS THE COPYRIGHTED PROPERTY OF WILLET HOFMANN & ASSOCIATES, INC. AND MAY NOT BE COPIED OR USED BY ANY PERSON WITHOUT WRITTEN PERMISSION. © COPYRIGHT 2012 WILLET HOFMANN & ASSOCIATES, INC.



BENCHMARK: "M" IN MUELLER ON F.H. N.E. CORNER OF MAIN & CHILTON ELEV. 815.98



REVISION	DATE	BY	REMARKS

DRAWN T.J.A.
 CHECKED D.K.H.
 APPROVED D.K.H.

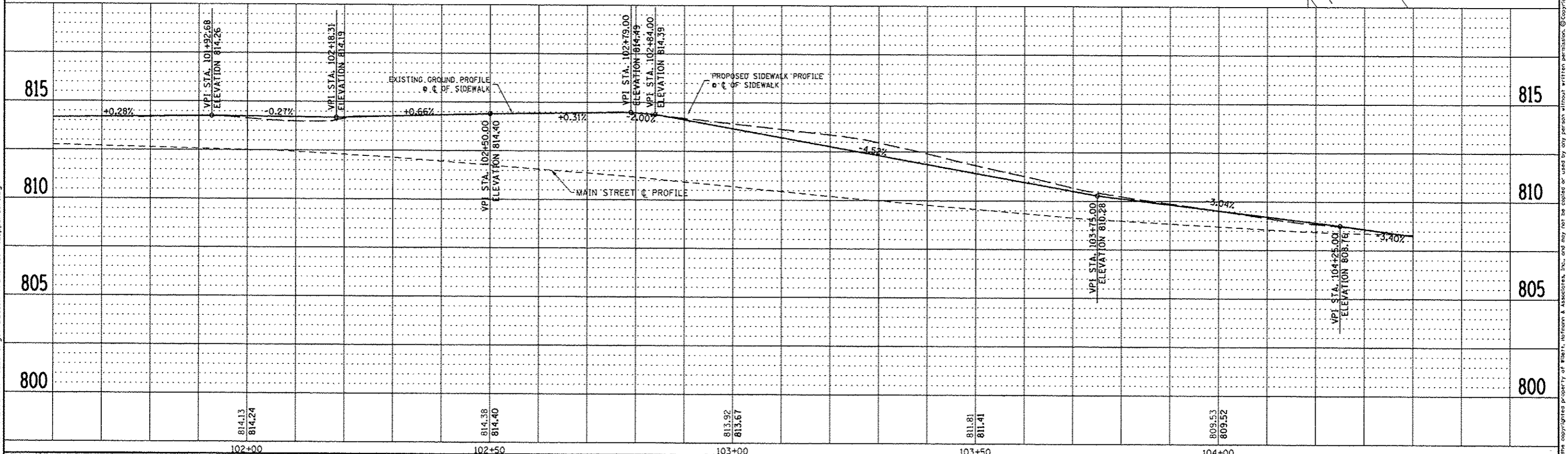
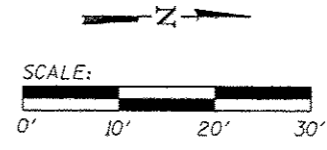
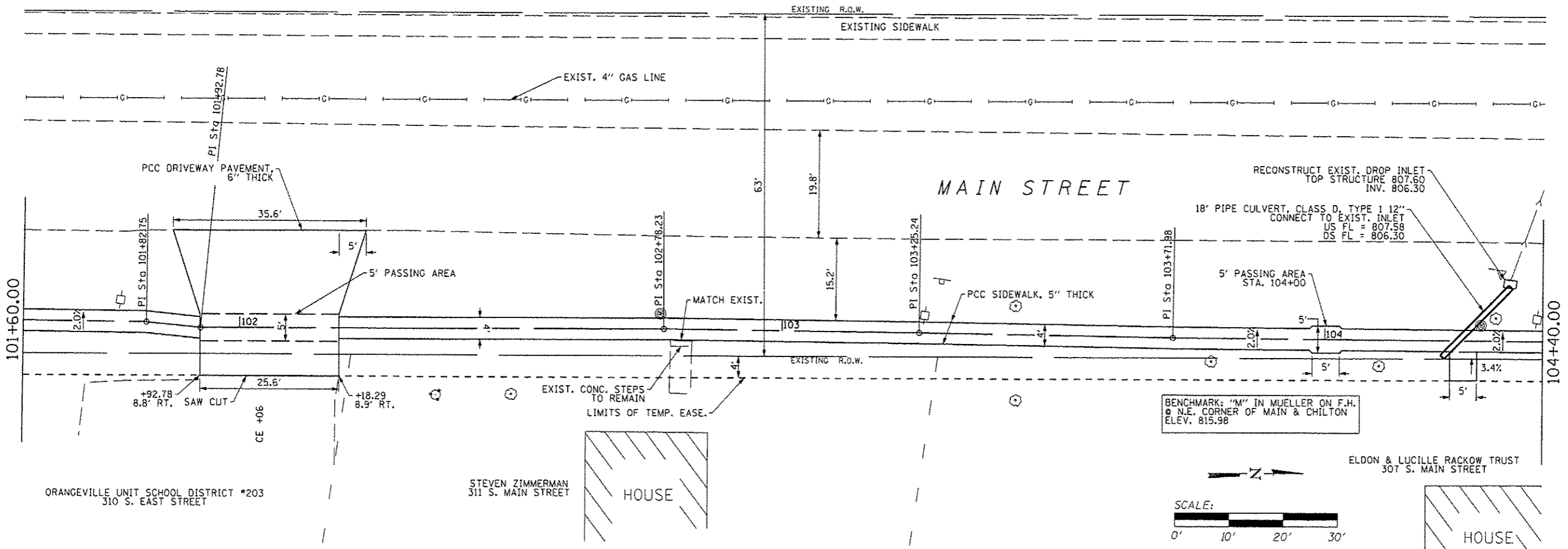
VILLAGE OF ORANGEVILLE
 SAFE ROUTES TO SCHOOL
 2014

WILLETT HOFMANN ASSOCIATES INC.
 ENGINEERING ARCHITECTURE (LAND SURVEYING)
 10-N CALENA AVE, SUITE 150, FREEPORT, ILL. 61032
 T.815-233-3908 DESIGNSERVE@WHAFIRM.COM

**MAIN STREET SIDEWALK
 PLAN AND PROFILE**
 STA. 98 + 90.90 TO STA. 101 + 60.00

SECTION	COUNTY	TOTAL SHEETS	SHEET NO.
12-00012-00-SW	STEPHENSON	71	21

PROJECT NO. SRTS-4009 (275) | JOB NO. 92-023-14



REVISION	DATE	BY	REMARKS

VILLAGE OF ORANGEVILLE
SAFE ROUTES TO SCHOOL
2014

MAIN STREET SIDEWALK
PLAN AND PROFILE
STA. 101 + 60.00 TO STA. 104 + 40.00

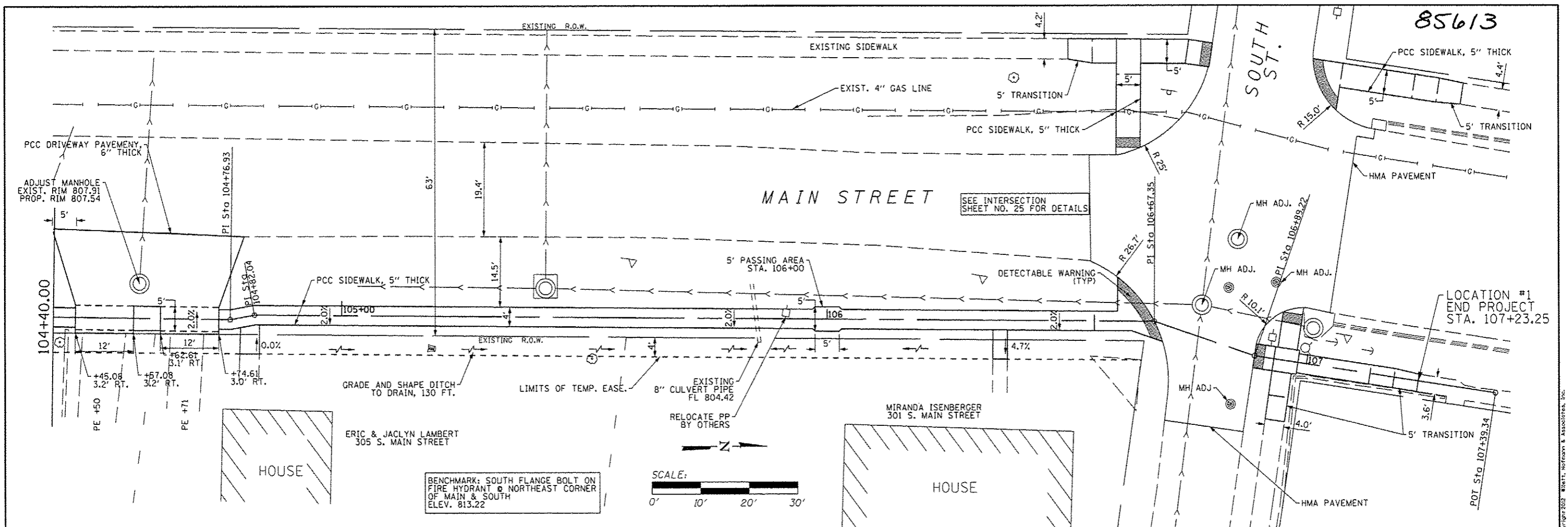
SECTION	COUNTY	TOTAL SHEETS	SHEET NO.
12-00012-00-SW	STEPHENSON	71	22

WHA* 1014F12 CONTRACT NO. 85613
 PROJECT NO. SRTS-2009 12751 JOB NO. 92-023-14

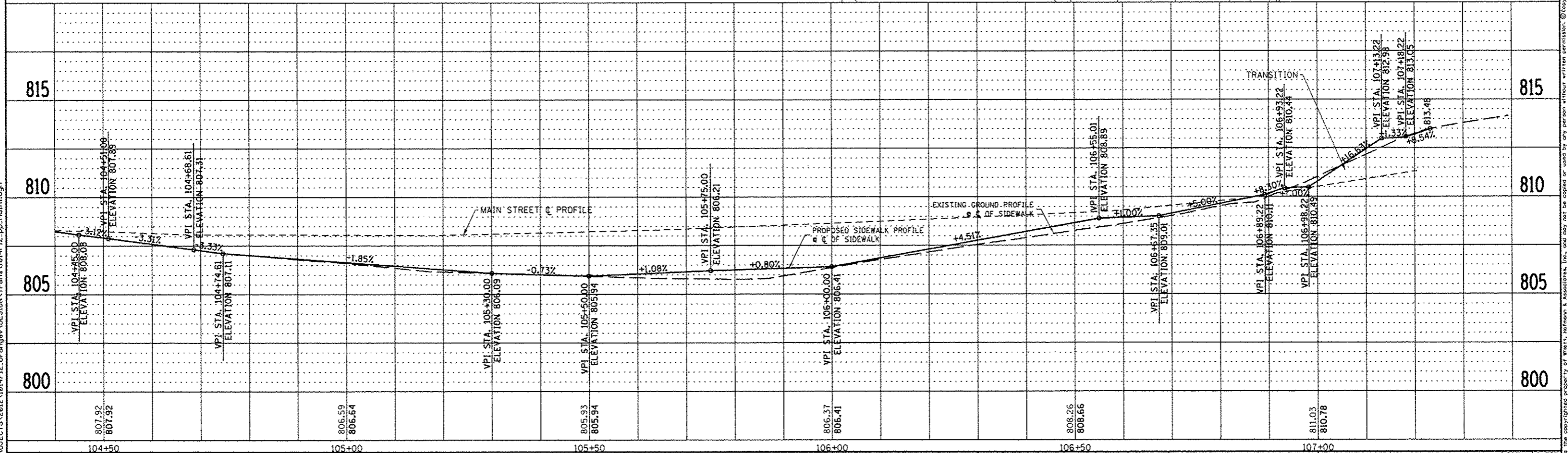
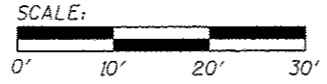
FILE = S:\PROJECTS\2012\1014F12_Orangeville\DESIGN\Trans\1014F12_pp_Main1.dgn

This document is the copyrighted property of Willett Hofmann & Associates, Inc., and may not be copied or used by any person without written permission. © Copyright 2012 Willett Hofmann & Associates, Inc.

85613



BENCHMARK: SOUTH FLANGE BOLT ON FIRE HYDRANT @ NORTHEAST CORNER OF MAIN & SOUTH ELEV. 813.22



REVISION	DATE	BY	REMARKS

DRAWN T.J.A.
CHECKED D.K.H.
APPROVED D.K.H.

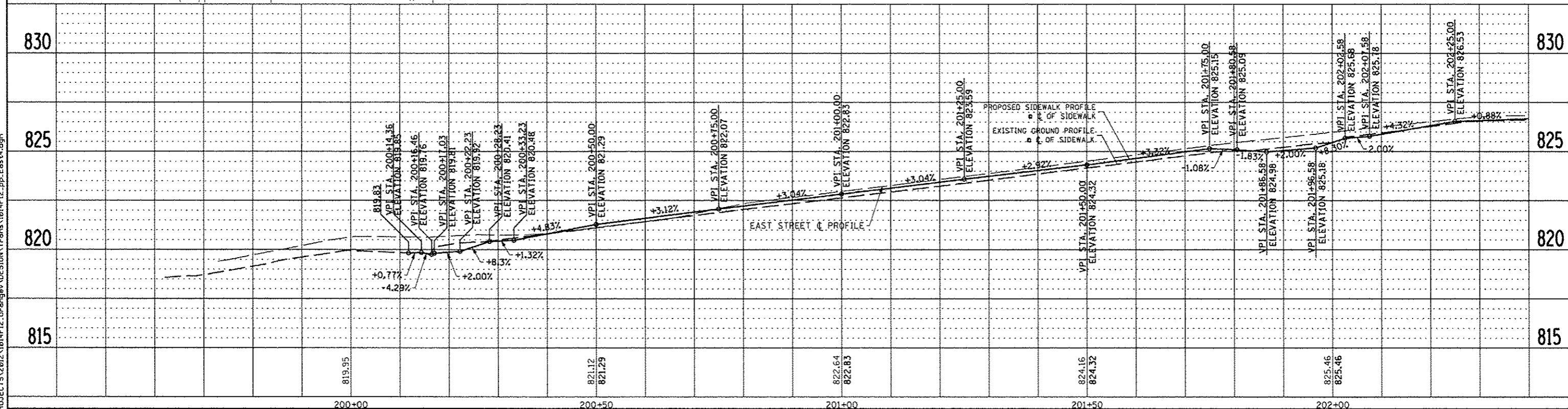
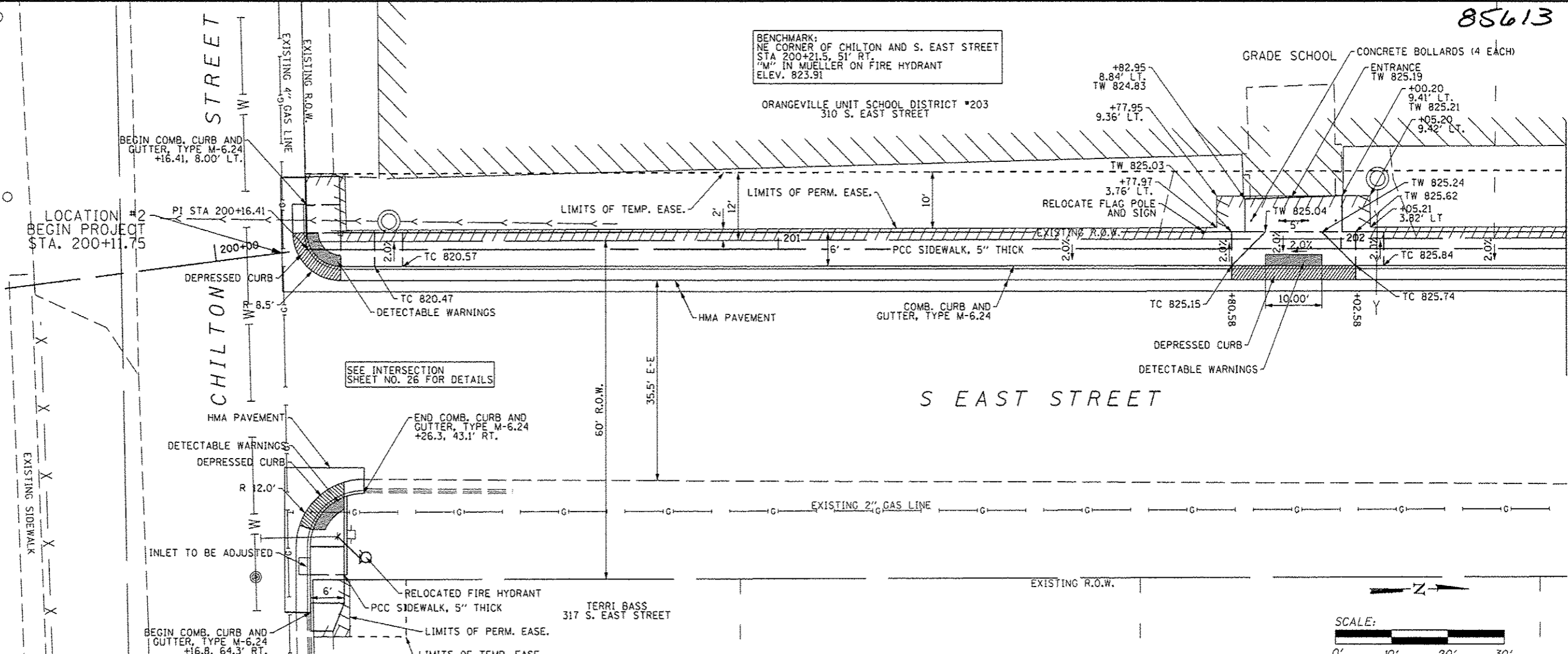
VILLAGE OF ORANGEVILLE
SAFE ROUTES TO SCHOOL
2014

MAIN STREET SIDEWALK
PLAN AND PROFILE
STA. 104 + 40.00 TO STA. 107 + 23.25

SECTION	COUNTY	TOTAL SHEETS	SHEET NO.
12-00012-00-5W	STEPHENSON	71	23
PROJECT NO. SRTS-4009 (275) JOB NO. 92-023-14		CONTRACT NO. 85613	

FILE = S:\PROJECTS\2012\1014F12_Design\DESIGN\Trans\1014F12_pp_Main1.dgn

This document is the copyrighted property of Willett Hofmann & Associates, Inc. and may not be copied or used by any person without written permission. © Copyright 2012 Willett Hofmann & Associates, Inc.



REVISION	DATE	BY	REMARKS

VILLAGE OF ORANGEVILLE
SAFE ROUTES TO SCHOOL
2014

WILLET HOFMANN ASSOCIATES INC.
ENGINEERING ARCHITECTURE LAND SURVEYING
19 N. GALENA AVE., SUITE 150, FREEPORT, IL 61032
P: 815-433-3304 DESIGN: JPH/ML #134-002918

EAST STREET SIDEWALK
PLAN AND PROFILE
STA. 200 + 11.75 TO STA. 202 + 40.00

SECTION	COUNTY	TOTAL SHEETS	SHEET NO.
12-00012-00-SW	STEPHENSON	71	24

PROJECT NO. SRTS-4009 (275) JOB NO. 92-023-14

FILE = S:\PROJECTS\2012\1014F12_Orange\DESIGN\Drawings\1014F12_pp_East.dgn

This document is the copyrighted property of Willett Hofmann & Associates, Inc. and may not be copied or used by any person without written permission. © Copyright 2012 Willett Hofmann & Associates, Inc.

ORANGEVILLE UNIT SCHOOL DISTRICT #203
310 S. EAST STREET

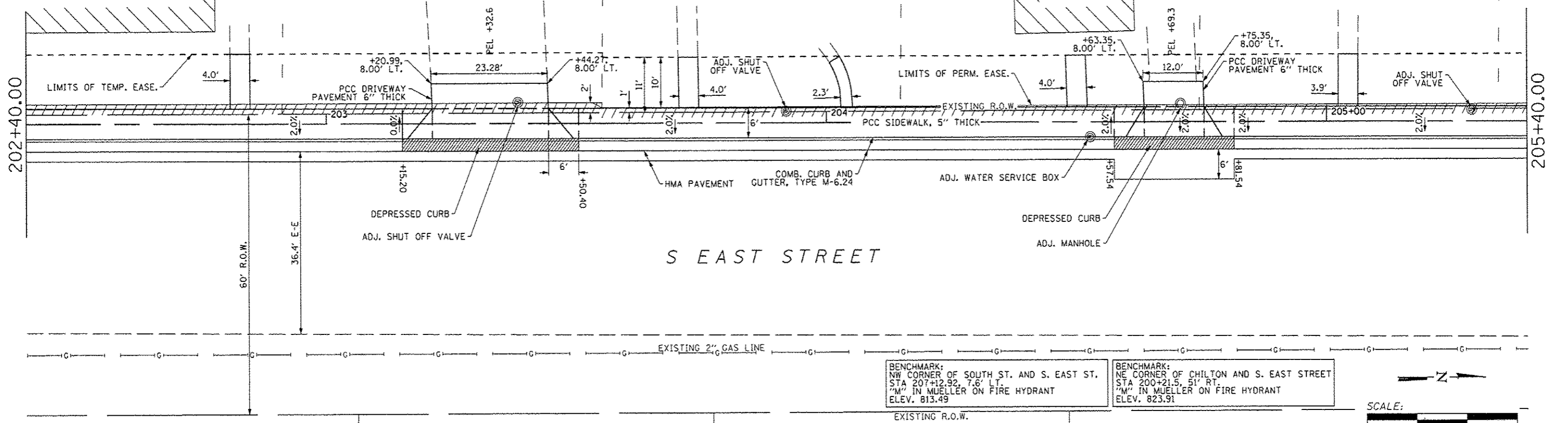
KURTIS FLANNERY
308 S. EAST STREET

GENE & JO LEHMAN
306 S. EAST STREET

EDYTH HANSON
304 S. EAST STREET

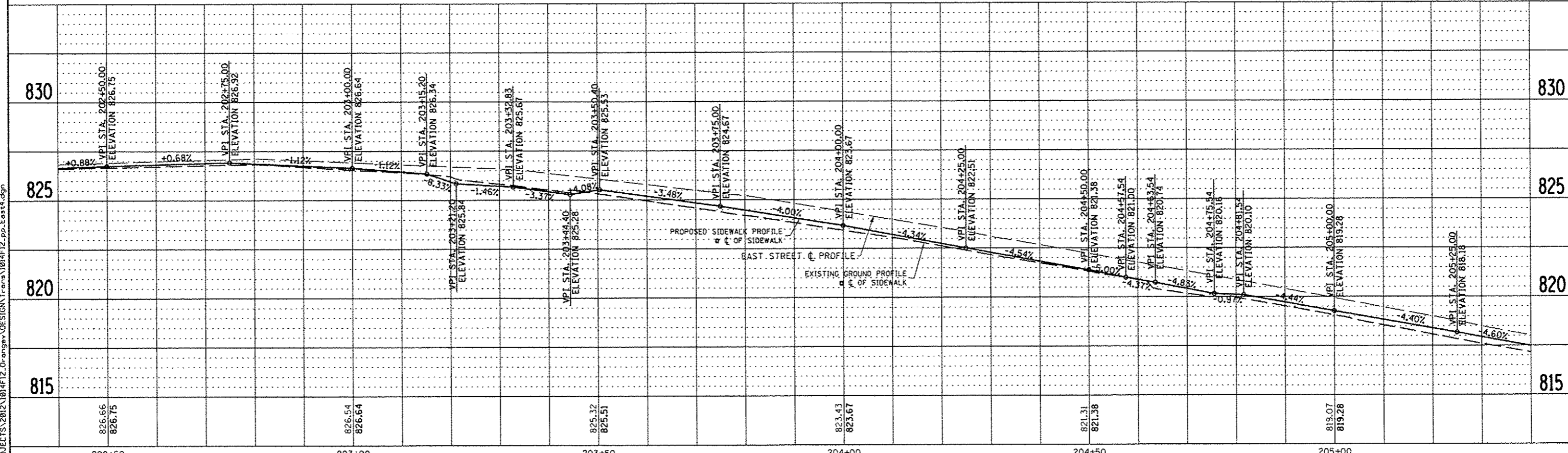
WILLIAM & IRMA CRAMER
302 S. EAST STREET

85613



BENCHMARK:
NW CORNER OF SOUTH ST. AND S. EAST ST.
STA 207+12.92, 7.6' LT.
"M" IN MUELLER ON FIRE HYDRANT
ELEV. 813.49

BENCHMARK:
NE CORNER OF CHILTON AND S. EAST STREET
STA 200+21.5, 51' RT.
"M" IN MUELLER ON FIRE HYDRANT
ELEV. 823.91



REVISION	DATE	BY	REMARKS

DRAWN: T.J.A.
CHECKED: D.K.H.
APPROVED: D.K.H.

WILLETT HOFMANN ASSOCIATES INC.
ENGINEERING ARCHITECTURE LAND SURVEYING
10 N GALENA AVE, SUITE 150, FREEDPORT, IL 61032
T: 815-332-3506 DESIGN: 4194-000118

**VILLAGE OF ORANGEVILLE
SAFE ROUTES TO SCHOOL
2014**

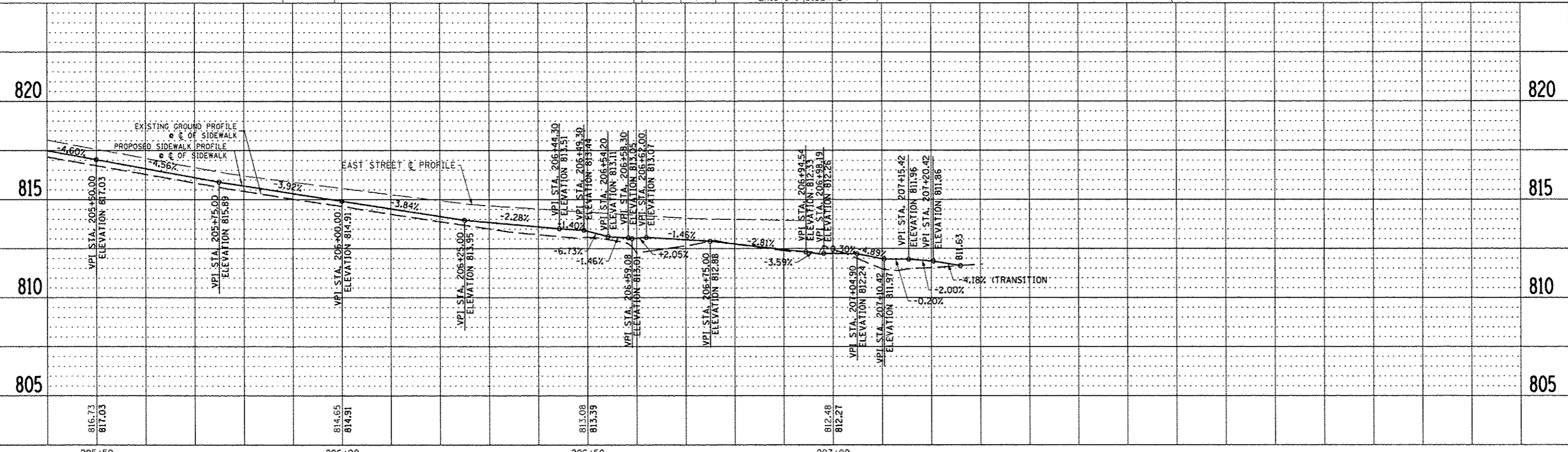
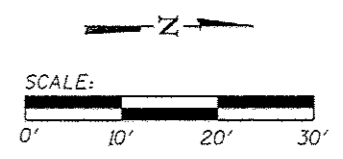
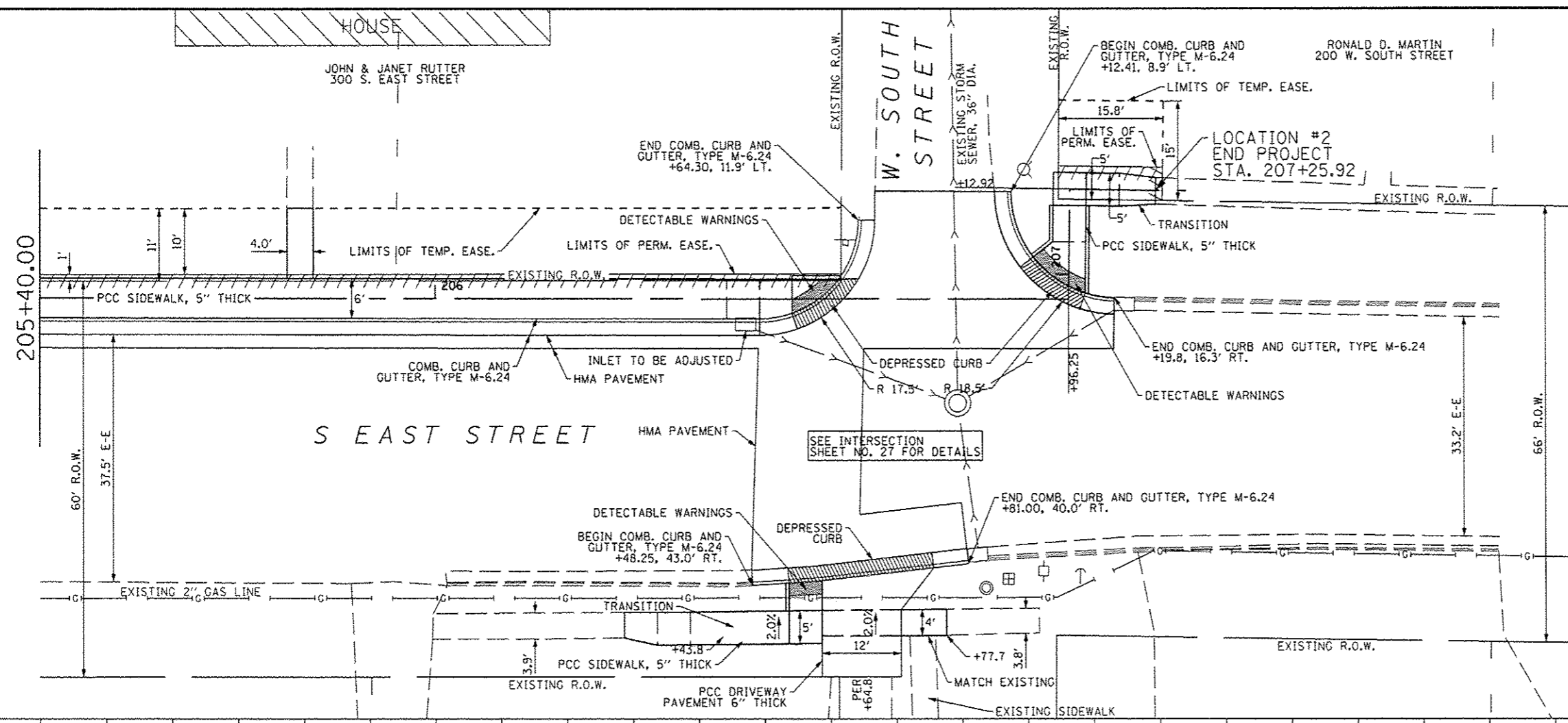
**EAST STREET SIDEWALK
PLAN AND PROFILE**
STA. 202 + 40.00 TO STA. 205 + 40.00

SECTION	COUNTY	TOTAL SHEETS	SHEET NO.
12-00012-00-SW	STEPHENSON	71	25
WHA* 1014F12 CONTRACT NO. 85613		PROJECT NO. SRTS-4009 (275) JOB NO. 92-023-14	

FILE = S:\PROJECTS\2012\1014F12_Orangeville\DESIGN\Trans\1014F12_pp_EastSt.dgn

This document is the copyrighted property of Willett, Hofmann & Associates, Inc. and may not be copied or used by any person without written permission. © Copyright 2012 Willett, Hofmann & Associates, Inc.

BENCHMARK:
NW CORNER OF SOUTH ST. AND S. EAST ST.
STA 207+12.92, 7.6' LT.
"M" IN MUELLER ON FIRE HYDRANT
ELEV. 813.49



FILE = S:\PROJECTS\2012\1014F12_Design\Drawings\1014F12_pp-East4.dgn

REVISION	DATE	BY	REMARKS

DRAWN
T.J.A.
CHECKED
D.K.H.
APPROVED
D.K.H.

VILLAGE OF ORANGEVILLE
SAFE ROUTES TO SCHOOL
2014



WILLETT HOFMANN
ASSOCIATES, INC.
ENGINEERING ARCHITECTURE LAND PLANNING
1301 CALLENA AND SUITE 150, FREEPORT, IL 61032
7.815.233.3608 DESIGN PRIME #104-000118

EAST STREET SIDEWALK
PLAN AND PROFILE

STA. 205 + 40.00 TO STA. 207 + 25.92

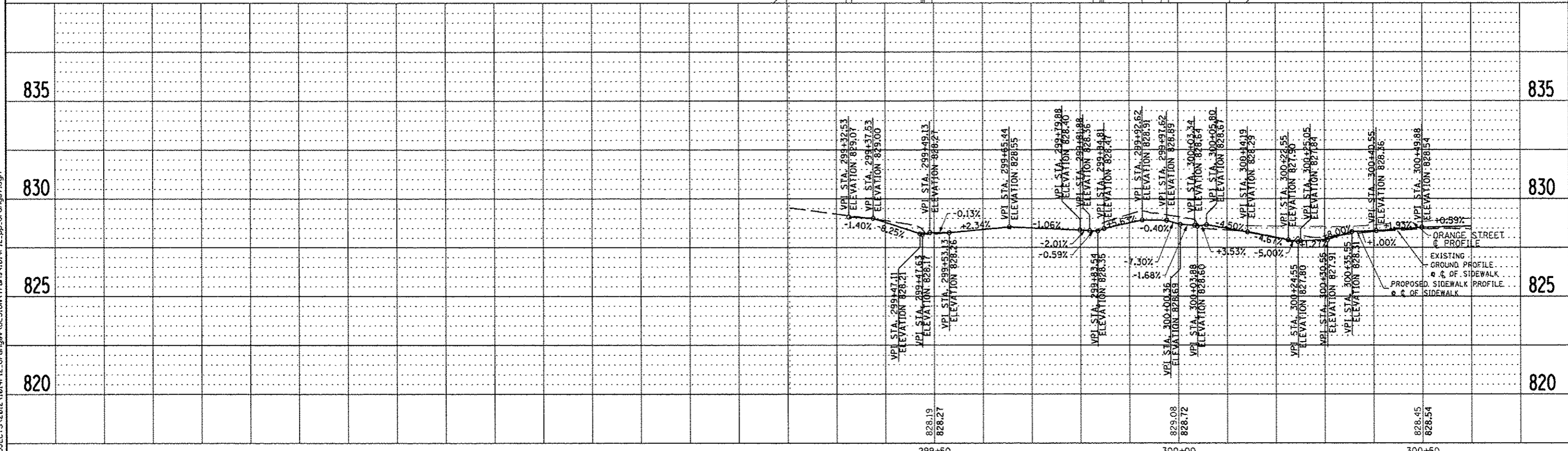
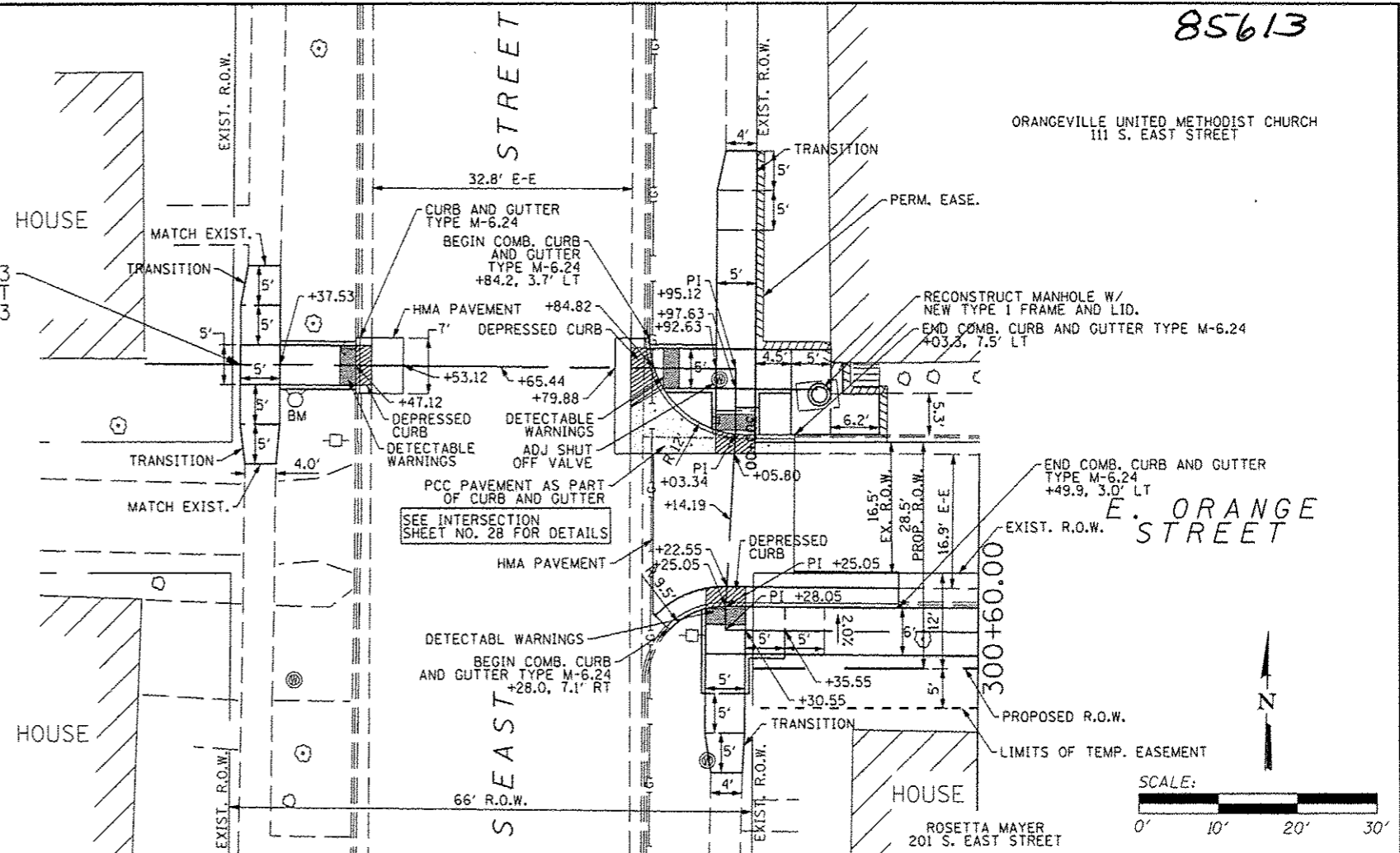
SECTION	COUNTY	TOTAL SHEETS	SHEET NO.
12-00012-00-SW	STEPHENSON	71	26

WHA* 1014F12 CONTRACT NO. 85613
PROJECT NO. SRTS-4009 (275) JOB NO. 92-023-14

THIS DOCUMENT IS THE COPYRIGHTED PROPERTY OF WILLET HOFMANN & ASSOCIATES, INC. AND MAY NOT BE COPIED OR USED BY ANY PERSON WITHOUT WRITTEN PERMISSION. © COPYRIGHT 2012 WILLET HOFMANN & ASSOCIATES, INC.


BENCHMARK:
NW CORNER OF ORANGE AND S. EAST STREET
STA 299+39.49, 4.4' RT.
NW FLANGE BOLT ON F.H.
ELEV. 831.05

LOCATION #3
BEGINS PROJECT
STA. 299+32.53



REVISION	DATE	BY	REMARKS	DRAWN	CHECKED	APPROVED
				T.J.A.	D.K.H.	D.K.H.

VILLAGE OF ORANGEVILLE
SAFE ROUTES TO SCHOOL
2014



ORANGE STREET SIDEWALK
PLAN AND PROFILE
STA. 299 + 32.53 TO STA. 300 + 60.00

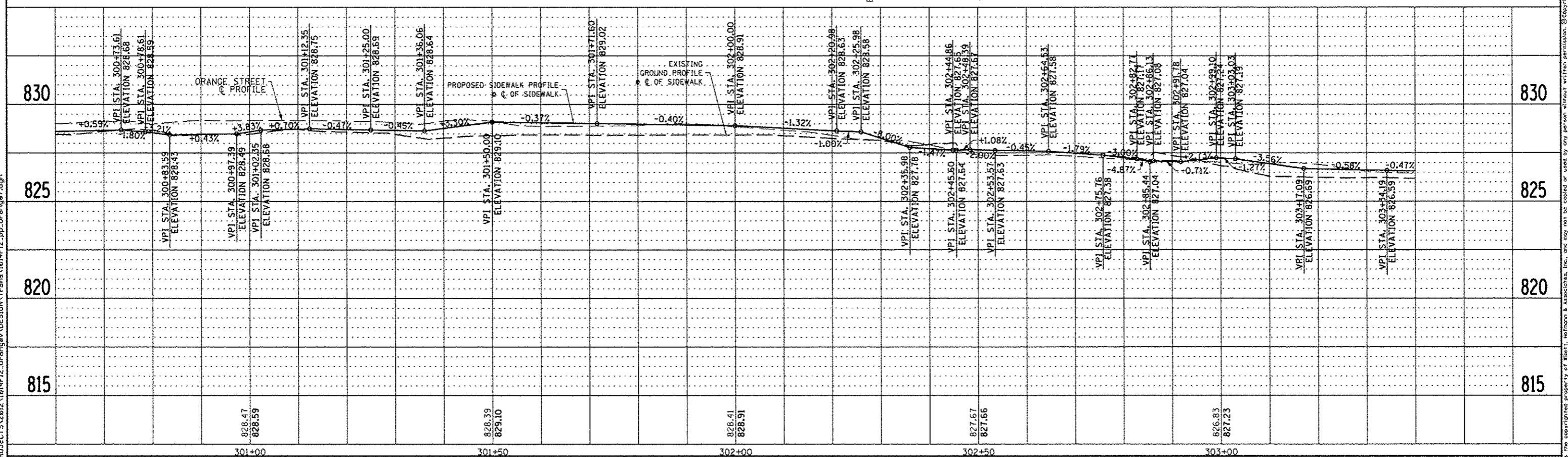
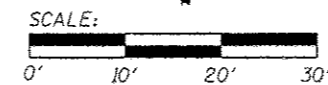
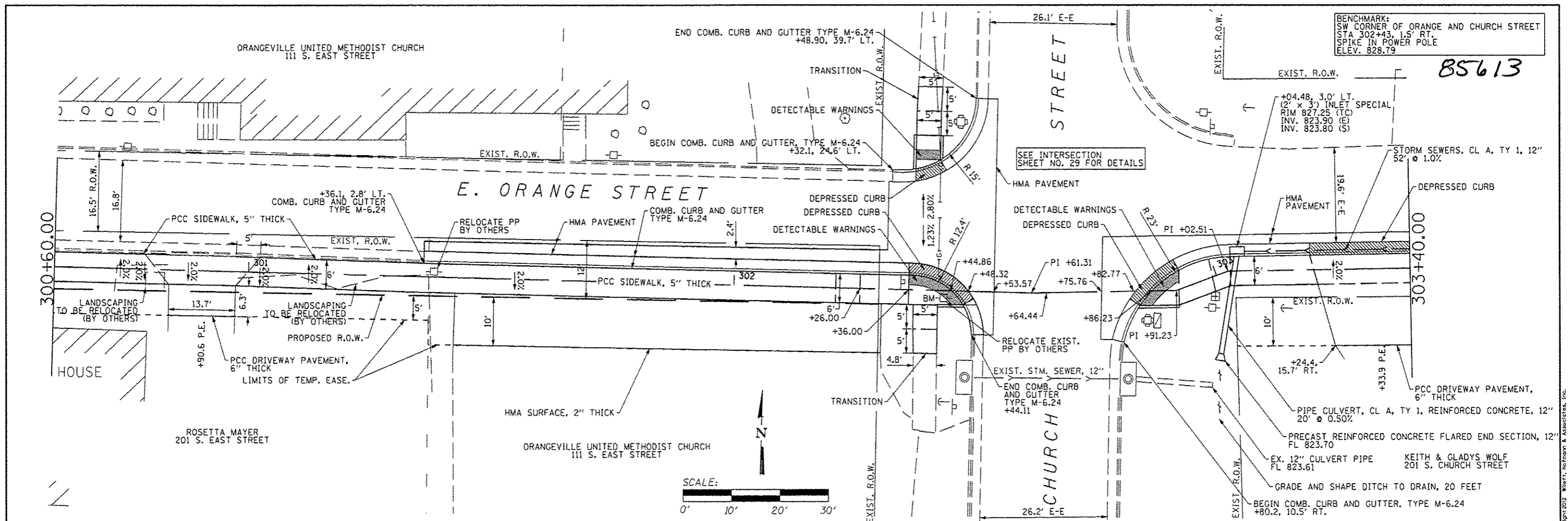
SECTION	COUNTY	TOTAL SHEETS	SHEET NO.
12-00012-00-SW	STEPHENSON	71	27

PROJECT NO. 5RTS-4009 (275) | JOB NO. 92-023-14

FILE = S:\PROJECTS\2012\1014F12_Orangeville\DESIGN\Trans\1014F12_pp_Orange7.dgn

This document is the copyrighted property of Willett, Hofmann & Associates, Inc. and may not be copied or used by any person without written permission. © Copyright 2012, Willett, Hofmann & Associates, Inc.

FILE = S:\PROJECTS\2012\1014F12_Orange\DESIGN\Trans\1014F12_pp-Orange7.dgn



REVISION	DATE	BY	REMARKS

DRAWN T.J.A.
 CHECKED D.K.H.
 APPROVED D.K.H.

VILLAGE OF ORANGEVILLE
SAFE ROUTES TO SCHOOL
 2014

WILLET HOFMANN ASSOCIATES, INC.
 ENGINEERING ARCHITECTURE LAND SURVEYING
 10 N. CALLENA AVE, SUITE 150, FREDERICK, IL 61032
 T. 815-232-3169 DESIGN FIRM: #194-000114

ORANGE STREET SIDEWALK
PLAN AND PROFILE
 STA. 300 + 60.00 TO STA. 303 + 40.00

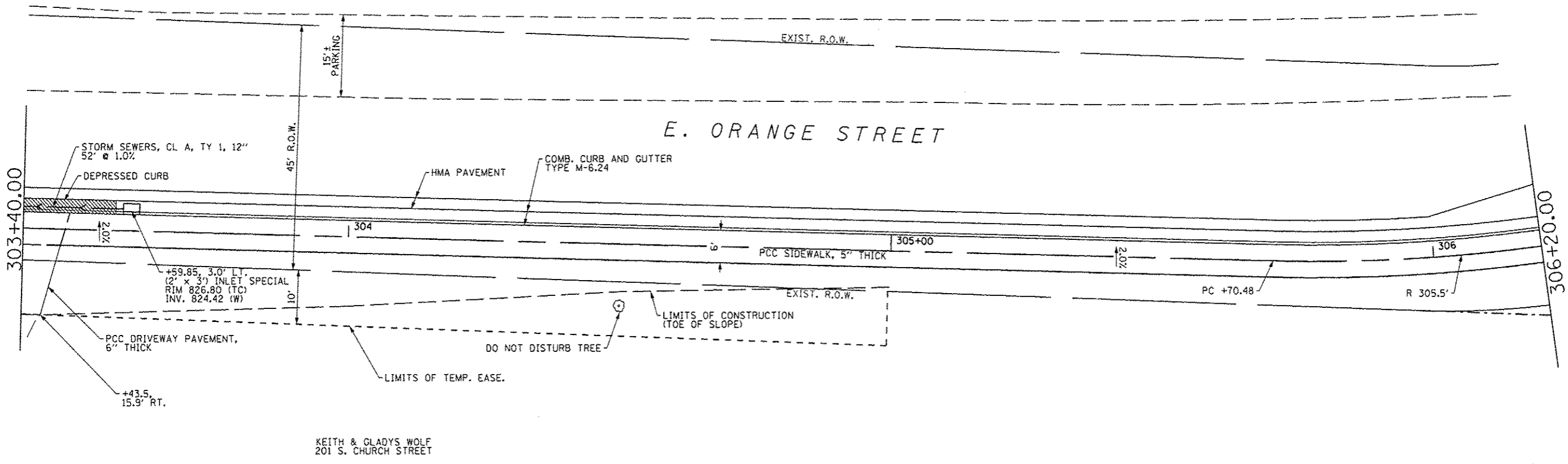
SECTION	COUNTY	TOTAL SHEETS	SHEET NO.
12-00012-00-SW	STEPHENSON	71	28

WHA* 1014F12 CONTRACT NO. 85613
 PROJECT NO. SPTS-4009 (275) JOB NO. 92-023-14

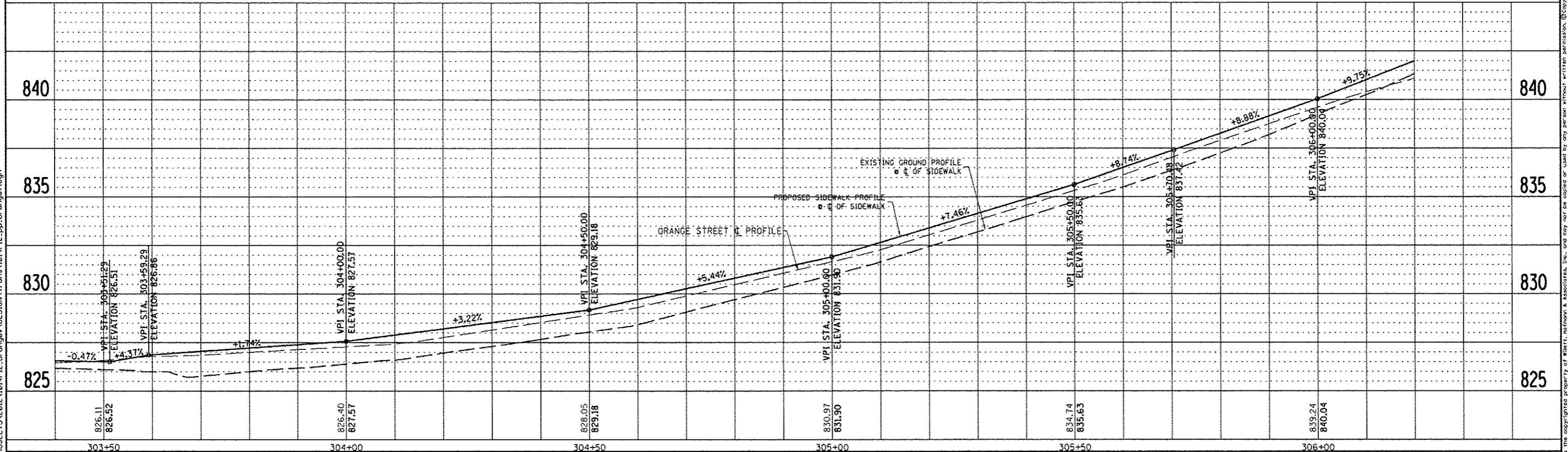
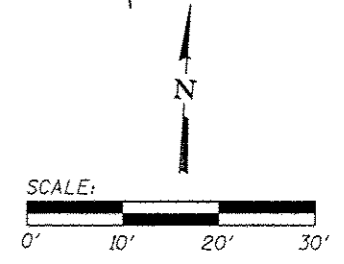
THIS DOCUMENT IS THE COPYRIGHTED PROPERTY OF WILLET HOFMANN ASSOCIATES, INC. AND MAY NOT BE COPIED OR USED BY ANY PERSON WITHOUT WRITTEN PERMISSION. © COPYRIGHT 2013 WILLET HOFMANN ASSOCIATES, INC.

BENCHMARK:
SW CORNER OF ORANGE AND QUARRY LANE
STA 305+45, 1.9' RT
SPIKE IN LIGHT POLE
ELEV. 844.97

85613



KEITH & GLADYS WOLF
201 S. CHURCH STREET



REVISION	DATE	BY	REMARKS	DRAWN
				T.J.A.
				CHECKED
				D.K.H.
				APPROVED
				D.K.H.

VILLAGE OF ORANGEVILLE
SAFE ROUTES TO SCHOOL
2014

ORANGE STREET SIDEWALK
PLAN AND PROFILE
STA. 303 + 40.00 TO STA. 306 + 20.00

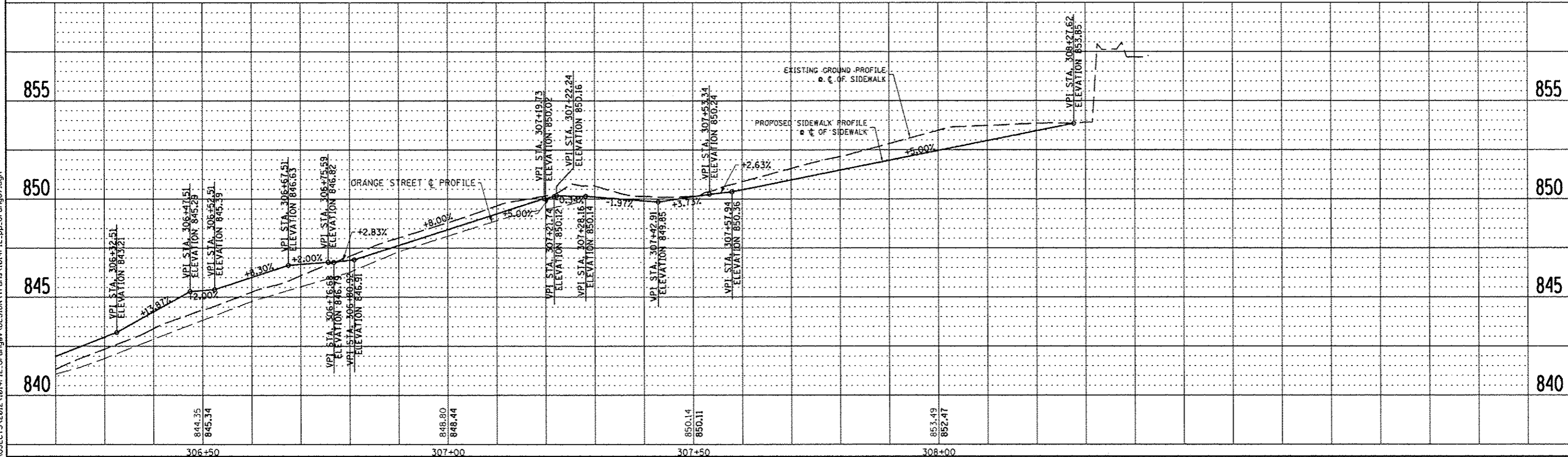
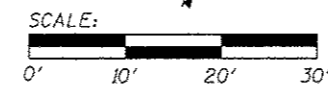
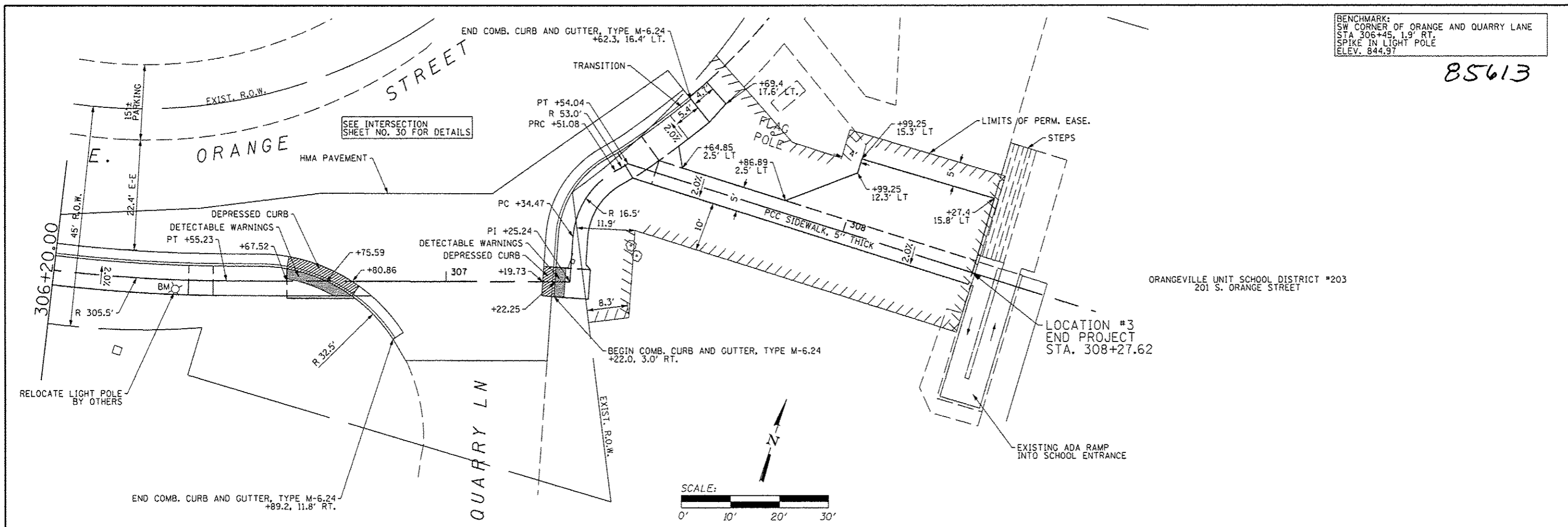
SECTION	COUNTY	TOTAL SHEETS	SHEET NO.
12-00012-00-SW	STEPHENSON	71	29
PROJECT NO. SRTS-4009 12/15/13		JOB NO. 92-023-14	

FILE = S:\PROJECTS\2012\1014F12_Orangeville\DESIGN\Drawings\1014F12_pp-Orange7.dgn

This document is the copyrighted property of Willett, Hofmann & Associates, Inc. and may not be copied or used by any person without written permission. © Copyright 2012 Willett, Hofmann & Associates, Inc.

BENCHMARK:
 SW CORNER OF ORANGE AND QUARRY LANE
 STA 306+45, 1.9' RT.
 SPIKE IN LIGHT POLE
 ELEV. 844.97

85613



REVISION	DATE	BY	REMARKS

DRAWN: T.J.A.
 CHECKED: D.K.H.
 APPROVED: D.S.H.

VILLAGE OF ORANGEVILLE
 SAFE ROUTES TO SCHOOL
 2014

WILLET-HOFMANN
 ASSOCIATES, INC.
 ENGINEERING ARCHITECTURE LAND SURVEYING
 13 N. CALLENA AVE. SUITE 130, FREEPORT, N.Y. 11532
 T: 516-232-3408 DESIGN PRN: #134-00014

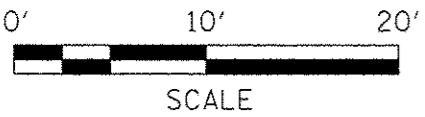
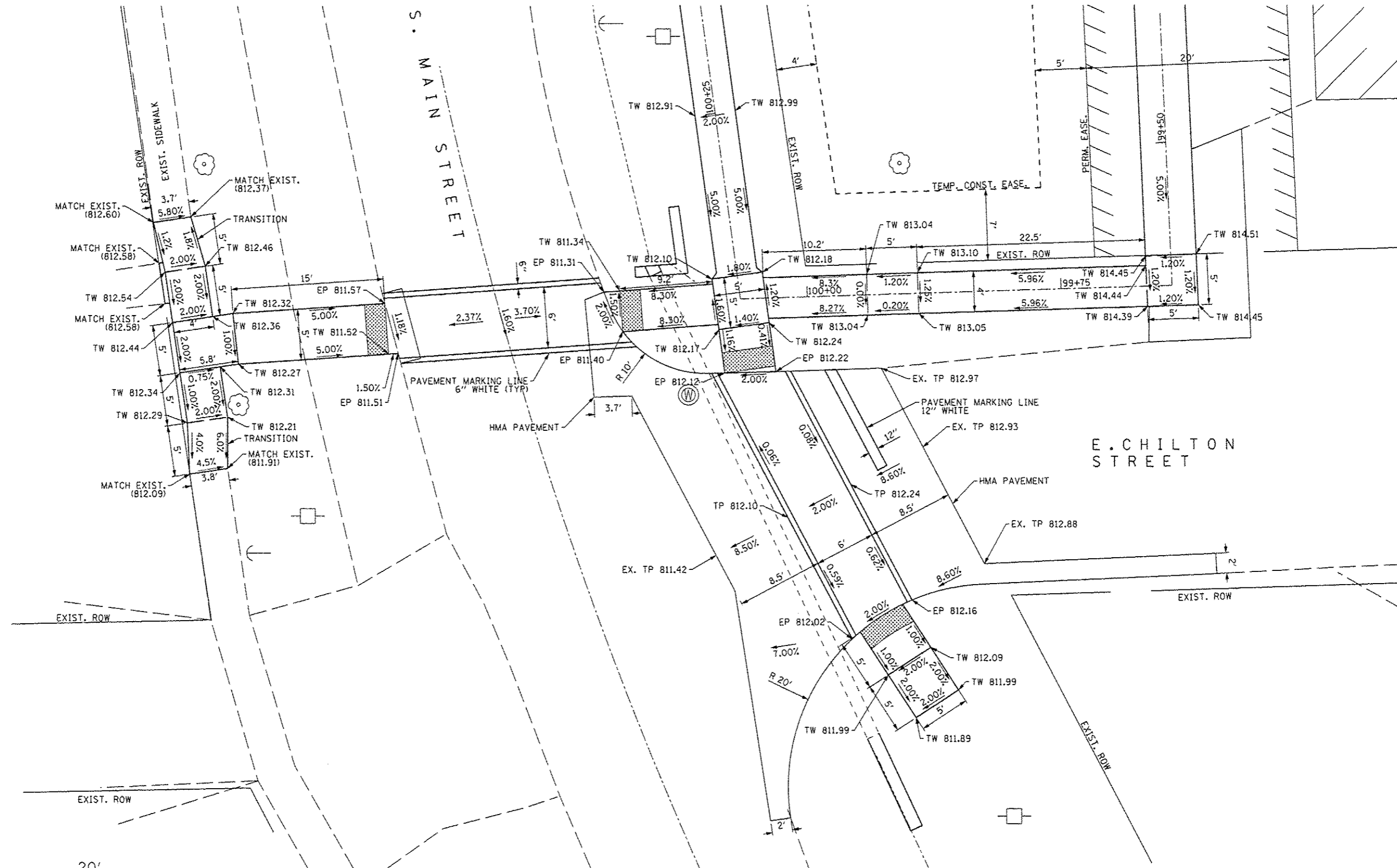
ORANGE STREET SIDEWALK
 PLAN AND PROFILE
 STA. 306 + 20.00 TO STA. 308 + 27.62

SECTION	COUNTY	TOTAL SHEETS	SHEET NO.
12-00012-00-SW	STEPHENSON	71	30

PROJECT NO. SRTS-4009 (275) | JOB NO. 92-023-14

FILE = S:\PROJECTS\2012\1014F12_Or-enge\DESIGN\Trans\1014F12_pp-Or-enge7.dgn

This document is the copyrighted property of Willett, Hofmann & Associates, Inc. and may not be copied or used by any person without written permission. © Copyright 2012 Willett, Hofmann & Associates, Inc.



FILE = S:\PROJECTS\2012\1014F12_Dr\orange\DESIGN\Trans\1014F12_CORNERS.dgn

REVISION	DATE	BY	REMARKS

DRAWN
T.J.A.
CHECKED
D.K.H.
APPROVED
D.K.H.

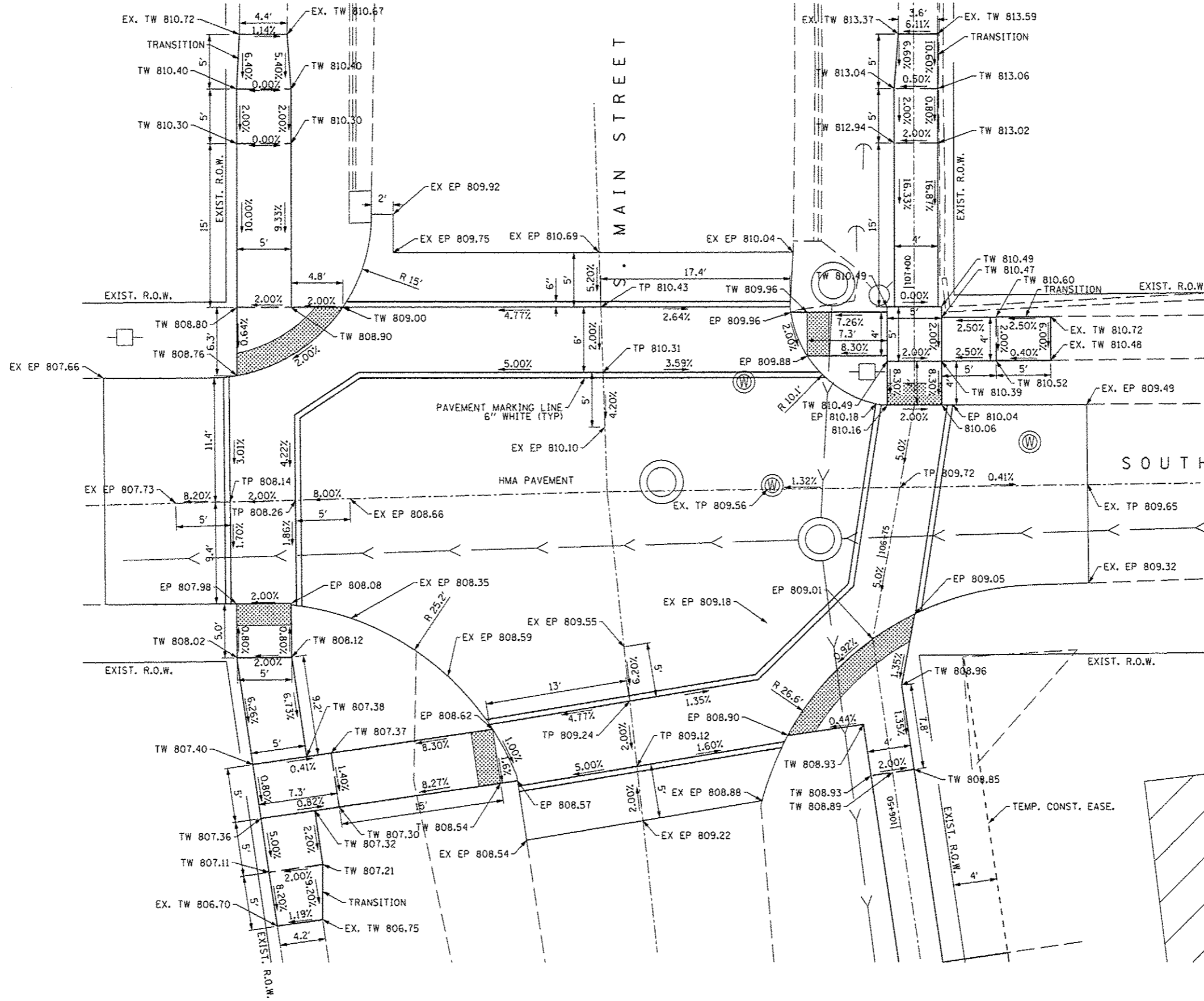
VILLAGE OF ORANGEVILLE
SAFE ROUTES TO SCHOOL
2014

WILLETT HOFMANN & ASSOCIATES, INC.
INCORPORATING ARCHITECTURE LAND SURVEYING
10 N. CALENA AVE., SUITE 100, FREEPORT, IL 61032
T: 815-232-3100 DESIGN FIRMS: #154-000118

STREET CORNER SIDEWALK DETAILS
CHILTON STREET AND MAIN STREET
SWSE/NE QUADRANTS

SECTION	COUNTY	TOTAL SHEETS	SHEET NO.
12-00012-00-SW	STEPHENSON	71	31
WHA# 1014F12 CONTRACT NO. 85613		PROJECT NO. SRTS-4009 (275) JOB NO. 92-023-14	

This document is the copyrighted property of Willett, Hofmann & Associates, Inc. and may not be copied or used by any person without written permission. © Copyright 2012 Willett, Hofmann & Associates, Inc.



FILE: S:\PROJECTS\2012\1014F12_Orange\DESIGN\Drawings\1014F12_CORNERS.dgn

REVISION	DATE	BY	REMARKS

DRAWN
T.J.A.
CHECKED
D.K.H.
APPROVED
D.K.H.

VILLAGE OF ORANGEVILLE
SAFE ROUTES TO SCHOOL
2014



STREET CORNER SIDEWALK DETAILS
SOUTH STREET AND MAIN STREET
SWS/EN/WNE QUADRANTS

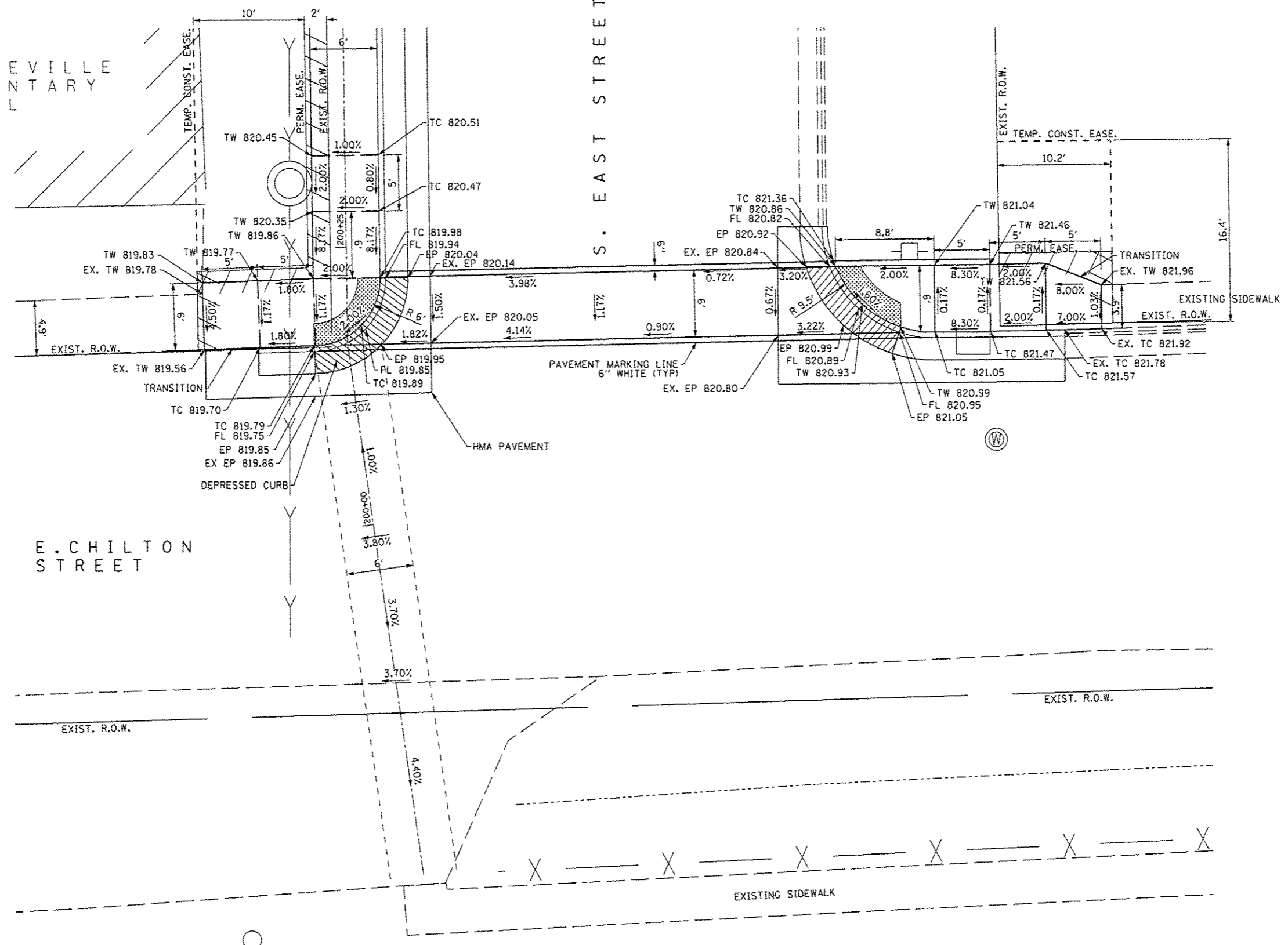
SECTION	COUNTY	TOTAL SHEETS	SHEET NO.
12-00012-00-SW	STEPHENSON	71	32
PROJECT NO. SRTS-4009 (275) JOB NO. 92-023-14		CONTRACT NO. 85613	

This document is the copyrighted property of Willett, Hofmann & Associates, Inc. and may not be copied or used by any person without written permission. © Copyright 2013 Willett, Hofmann & Associates, Inc.

ORANGEVILLE
ELEMENTARY
SCHOOL

S. EAST STREET

E. CHILTON
STREET



FILE = S:\PROJECTS\2012\1814F12-Drangeville\DESIGN\Trans\1814F12_CORNERS.dgn

REVISION	DATE	BY	REMARKS	DRAWN
				T.J.A.
				CHECKED
				O.K.H.
				APPROVED
				O.K.H.

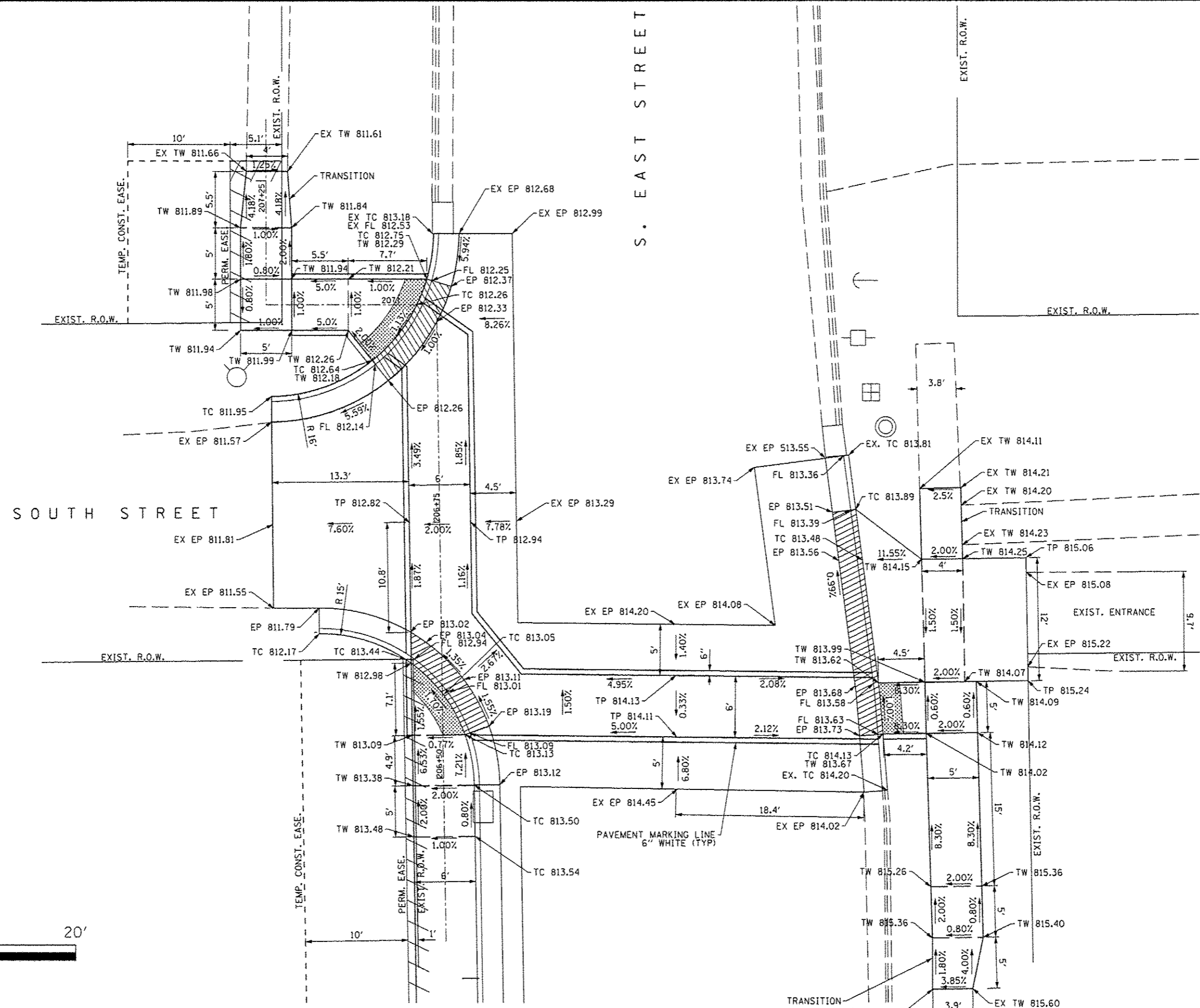
VILLAGE OF ORANGEVILLE
SAFE ROUTES TO SCHOOL
2014

WILLETT HOFMANN
ASSOCIATES, INC.
ENGINEERING ARCHITECTURE LAND SURVEYING
10 N GALENA AVE, SUITE 100, FREEPORT, IL 61032
T: 815-232-3396 DES/CA/FRM: #184-00018

STREET CORNER SIDEWALK DETAILS
EAST STREET AND CHILTON STREET
NWNE QUADRANTS

SECTION	COUNTY	TOTAL SHEETS	SHEET NO.
12-00012-00-SW	STEPHENSON	71	33
PROJECT NO. SRTS-4009 (275) JOB NO. 92-023-14		CONTRACT NO. 85613	

This document is the copyrighted property of Willett, Hofmann & Associates, Inc. and may not be copied or used by any person without written permission. © Copyright 2013 Willett, Hofmann & Associates, Inc.



FILE = S:\PROJECTS\2012\1014F12-Dr-Orangeville\DESIGN\Trans\1014F12_CORNERS.dgn

REVISION	DATE	BY	REMARKS	DRAWN
				T.J.A.
				CHECKED
				D.K.H.
				APPROVED
				D.K.H.

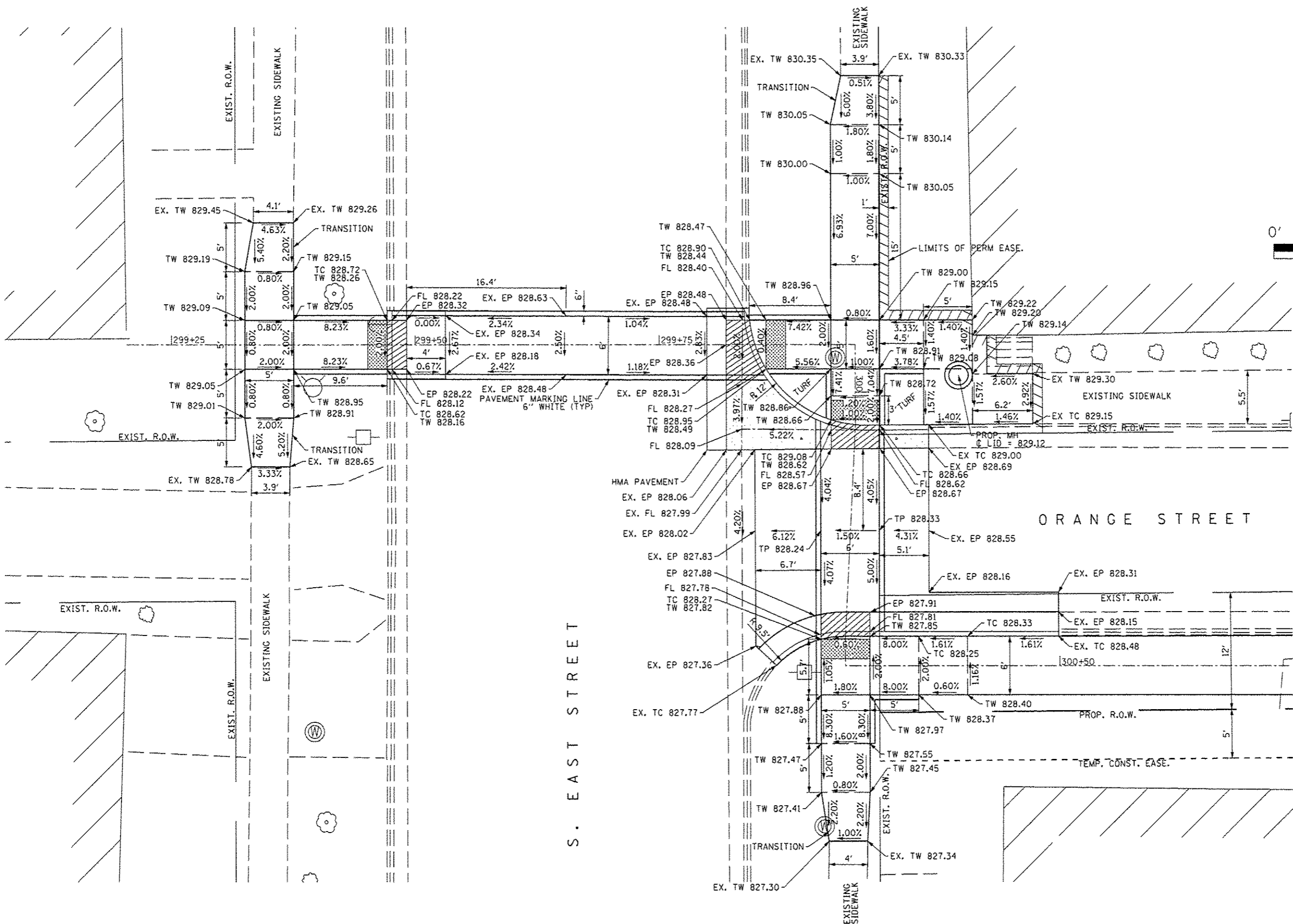
VILLAGE OF ORANGEVILLE
SAFE ROUTES TO SCHOOL
2014

WILLETT HOFMANN ASSOCIATES, INC.
ENGINEERING ARCHITECTURE LAND SURVEYING
19 N GALENA AVE, SUITE 100, FREEPORT, IL 61032
TEL: 815-232-3700 FAX: 815-232-3701

STREET CORNER SIDEWALK DETAILS
EAST STREET AND SOUTH STREET
SWSEW QUADRANTS

SECTION	COUNTY	TOTAL SHEETS	SHEET NO.
12-00012-00-SW	STEPHENSON	71	34
PROJECT NO. SRTS-4089 (275) JOB NO. 92-021-14		CONTRACT NO. 85613	

This document is the copyrighted property of Willett, Hofmann & Associates, Inc. and may not be copied or used by any person without written permission. © Copyright 2012 Willett, Hofmann & Associates, Inc.



FILE = S:\PROJECTS\2012\1014F12_Orange\DESIGN\Trans\1014F12_CORNERS.dgn

REVISION	DATE	BY	REMARKS	DRAWN
				T.J.A.
				CHECKED D.K.H.
				APPROVED D.K.H.

VILLAGE OF ORANGEVILLE
SAFE ROUTES TO SCHOOL
2014

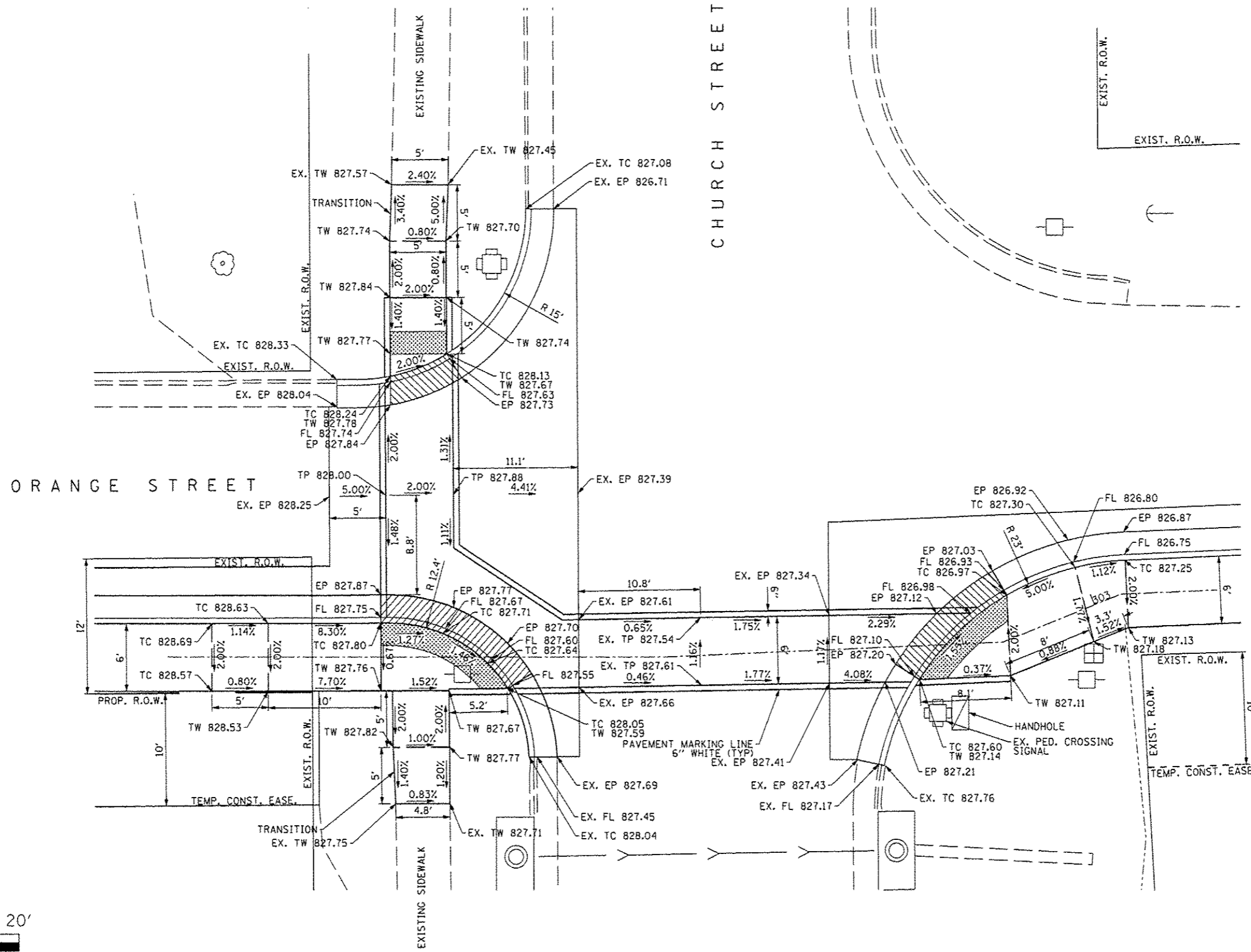


WILLETT HOFMANN ASSOCIATES, INC.
ENGINEERING ARCHITECTURE LAND SURVEYING
107N GALENA AVE. SUITE 150, FREEPORT, IL 61032
T. 815-232-3906 DESIGN #184-00018

STREET CORNER SIDEWALK DETAILS
EAST STREET AND ORANGE STREET
SE/NW QUADRANTS

SECTION	COUNTY	TOTAL SHEETS	SHEET NO.
12-00012-00-SW	STEPHENSON	71	35
WHA# 1014F12 CONTRACT NO. 85613			
PROJECT NO. SRTS-4009 (275) JOB NO. 92-023-14			

THIS DOCUMENT IS THE COPYRIGHTED PROPERTY OF WILLETT, HOFMANN & ASSOCIATES, INC. AND MAY NOT BE COPIED OR USED BY ANY PERSON WITHOUT WRITTEN PERMISSION. © Copyright 2012 Willett, Hofmann & Associates, Inc.



FILE = S:\PROJECTS\2012\1014F12-Orange\DESIGN\Drawings\1014F12_CORNERS.dgn

REVISION	DATE	BY	REMARKS	DRAWN
				T.J.A.
				CHECKED
				D.K.H.
				APPROVED
				D.K.H.

VILLAGE OF ORANGEVILLE
SAFE ROUTES TO SCHOOL
2014

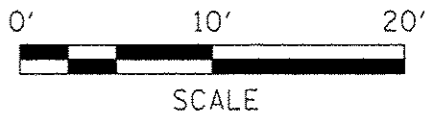
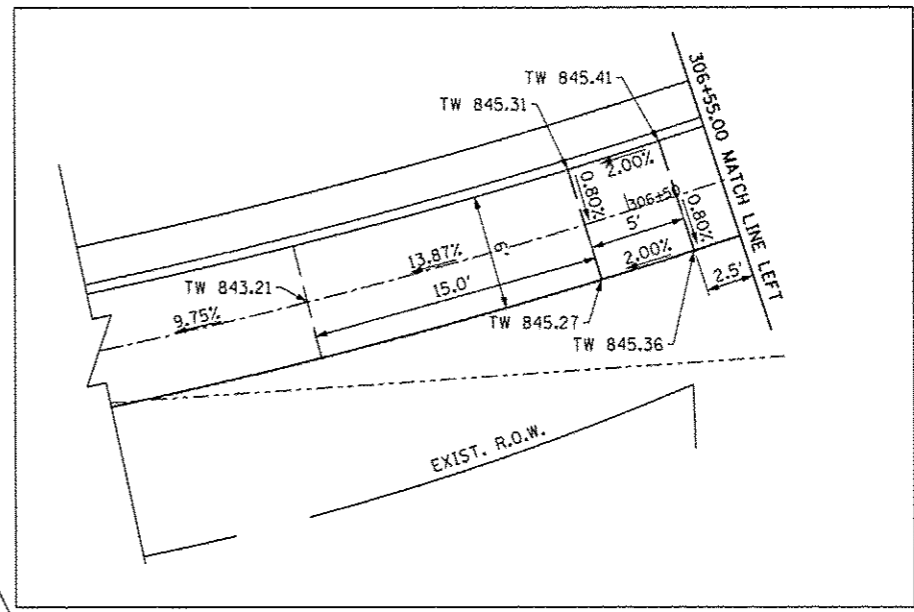
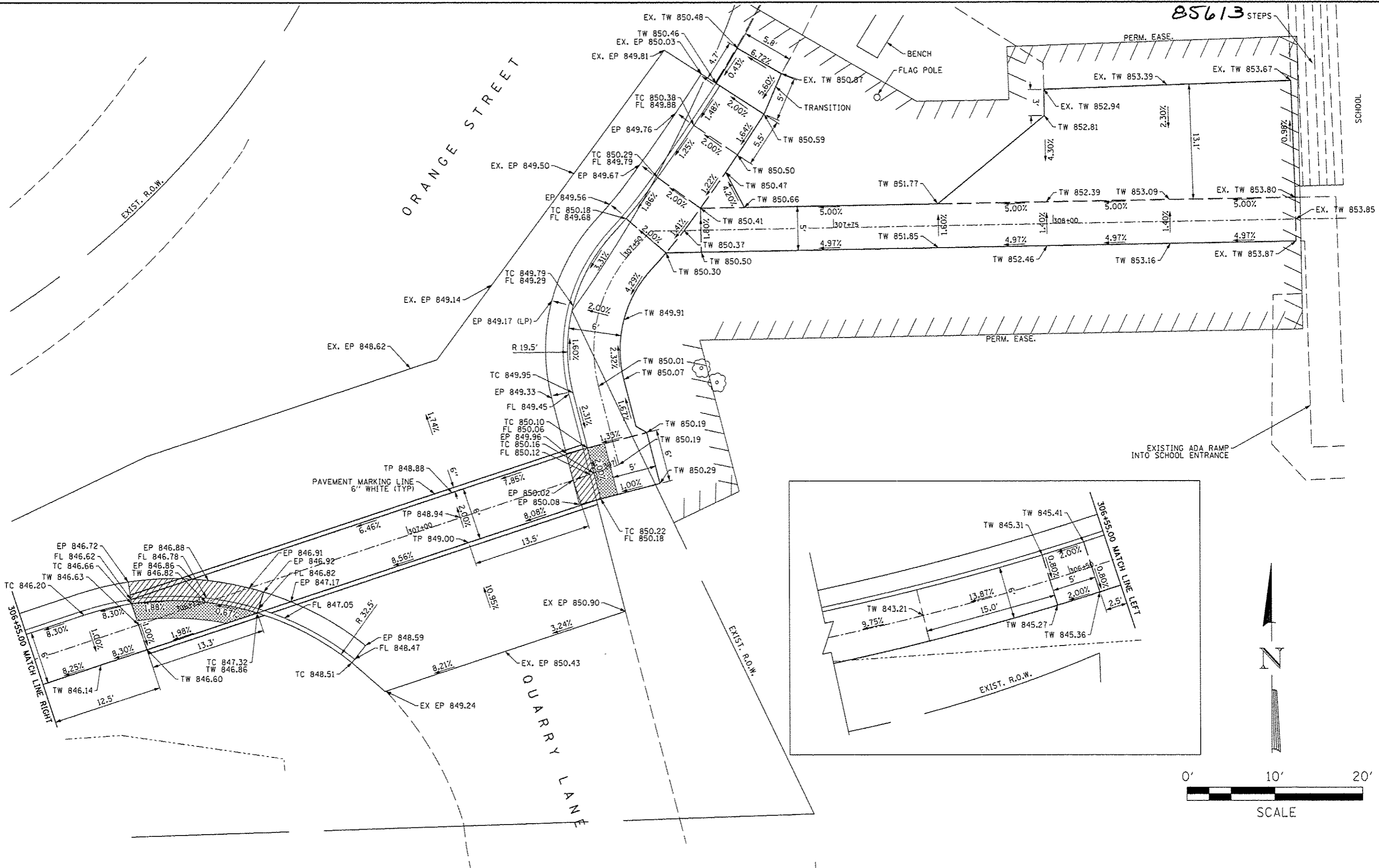
WILLET-HOFMANN ASSOCIATES, INC.
ENGINEERING ARCHITECTURE LAND SURVEYING
104 CALLEJA AVE. SUITE 100, FREEPORT, IL 61032
T: 815-232-3504 DESIGN PRAC #154-00018

STREET CORNER SIDEWALK DETAILS
ORANGE STREET AND CHURCH STREET
NWSWSE QUADRANTS

SECTION	COUNTY	TOTAL SHEETS	SHEET NO.
12-00012-00-SW	STEPHENSON	71	36
WHA# 1014F12 CONTRACT NO. 85613			
PROJECT NO. SRTS-4809 (275) JOB NO. 92-023-14			

This document is the copyrighted property of Willett-Hofmann & Associates, Inc. and may not be copied or used by any person without written permission. © Copyright 2012 Willett-Hofmann & Associates, Inc.

FILE = S:\PROJECTS\2012\1014F12_0-engineer\DESIGN\TRANS\1014F12_CORNERS.dgn



REVISION	DATE	BY	REMARKS

DRAWN T.J.A.
 CHECKED D.K.H.
 APPROVED D.K.H.

VILLAGE OF ORANGEVILLE
 SAFE ROUTES TO SCHOOL
 2014

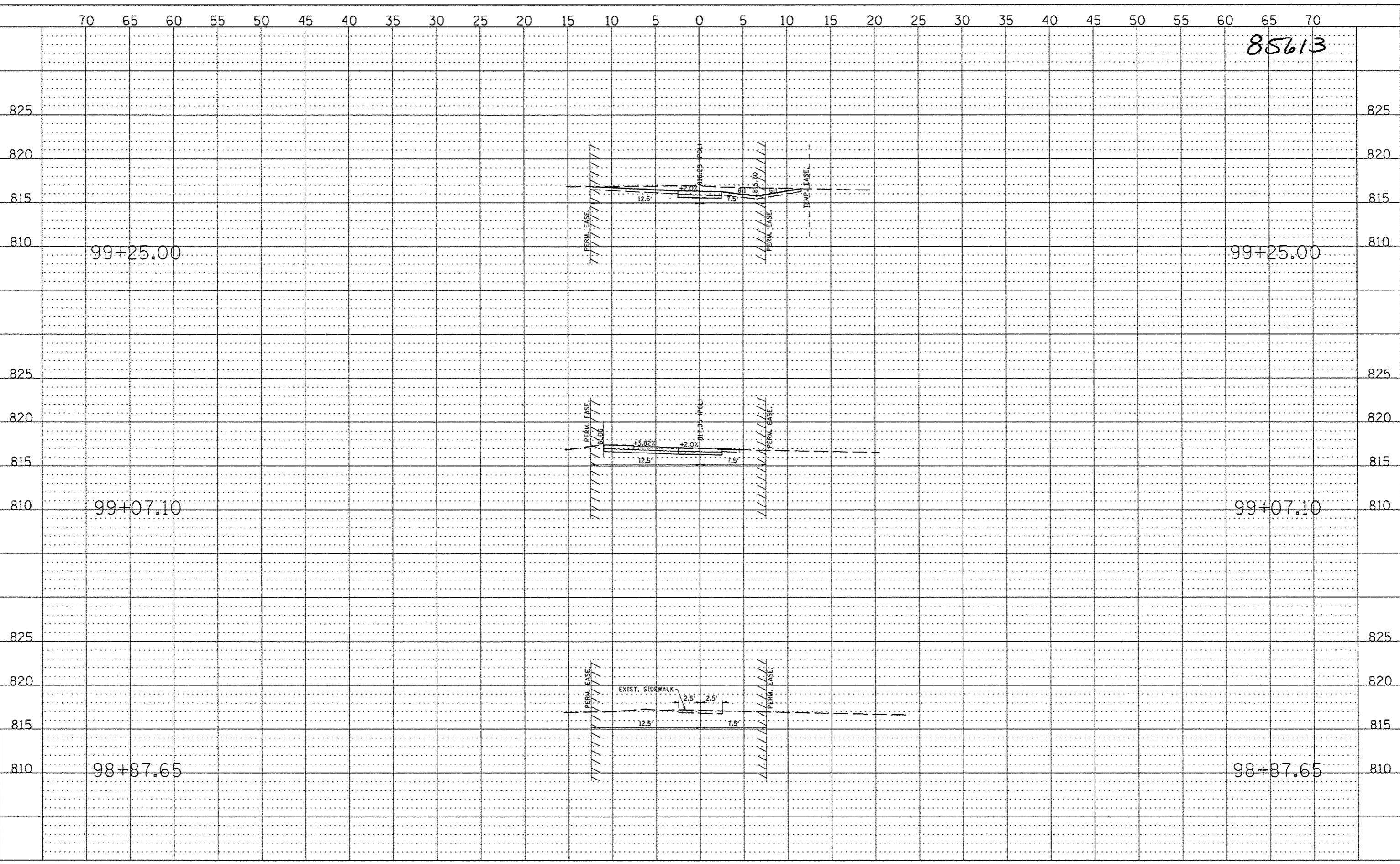
WILLETT HOFMANN ASSOCIATES, INC.
 ENGINEERING ARCHITECTURE LAND SURVEYING
 10 N GALENA AVE, SUITE 150, FREEPORT, IL 61032
 T. 815-232-3506 DESIGN FAX# 815-232-3508

STREET CORNER SIDEWALK DETAILS
ORANGE STREET AND QUARRY LANE
 SWSE QUADRANTS AND SCHOOL ENTRANCE

SECTION	COUNTY	TOTAL SHEETS	SHEET NO.
12-00012-00-SW	STEPHENSON	71	37
WHA# 1014F12 CONTRACT NO. 85613		PROJECT NO. SRTS-4009 (275) JOB NO. 92-023-14	

This document is the copyrighted property of Willett, Hofmann & Associates, Inc. and may not be copied or used by any person without written permission. © Copyright 2012 Willett, Hofmann & Associates, Inc.

85613



FILE = S:\PROJECTS\2012\1014F12.Dr\enrge\DESIGN\T-cons\1014F12_sashr_Loc1.dgn

REVISION	DATE	BY	REMARKS

DRAWN
T.J.A.
CHECKED
D.K.H.
APPROVED
D.K.H.

VILLAGE OF ORANGEVILLE
SAFE ROUTES TO SCHOOL
2014

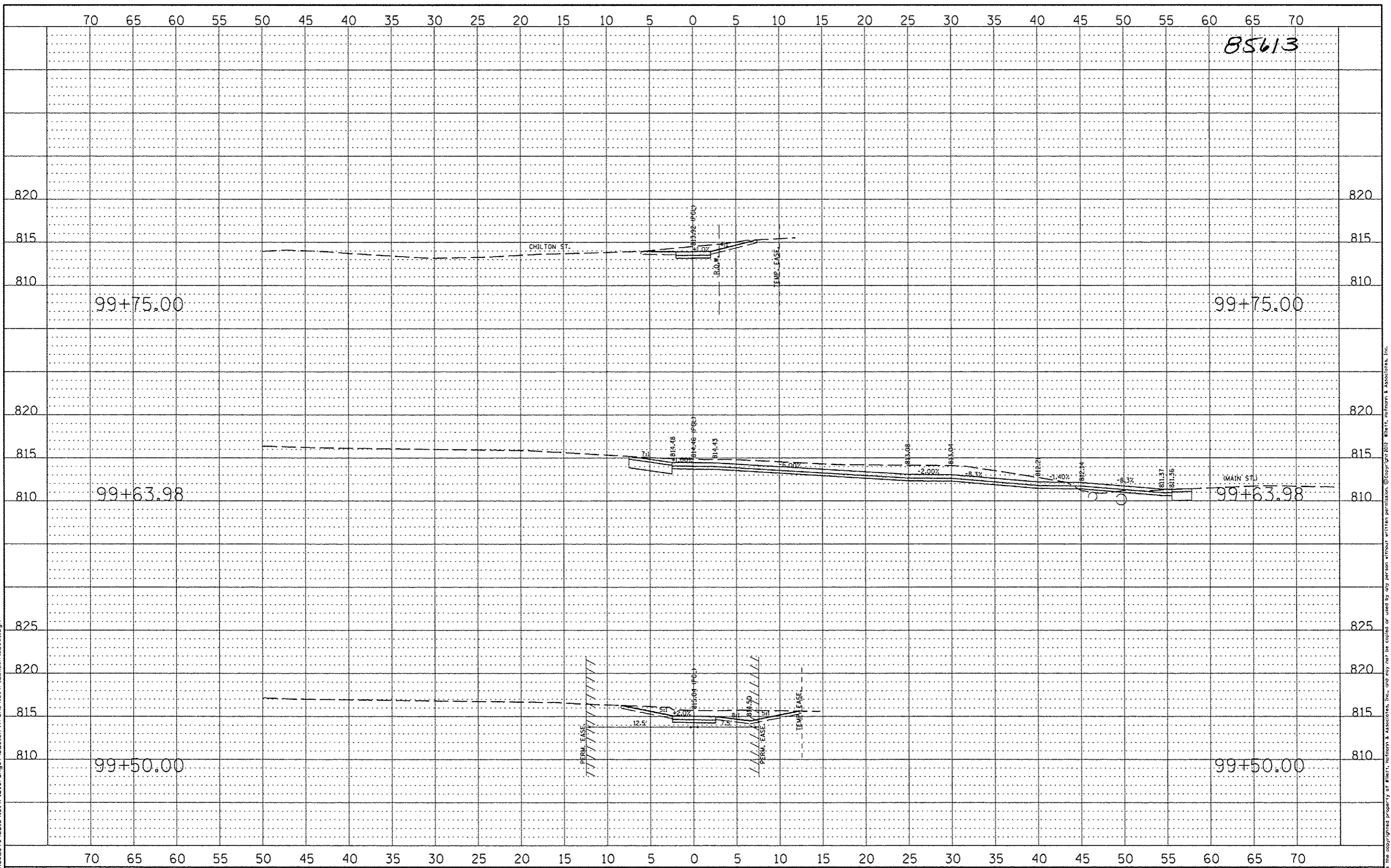


MAIN STREET SIDEWALK
CROSS SECTIONS
STA 98+87.65 TO STA 99+25.00

SECTION	COUNTY	TOTAL SHEETS	SHEET NO.
12-00012-00-SW	STEPHENSON	71	38
WHA# 1014F12 CONTRACT NO. 85613		PROJECT NO. SRTS-4009 (275) JOB NO. 92-023-14	

This document is the copyrighted property of Willett Hofmann & Associates, Inc. and may not be copied or used by any person without written permission. © Copyright 2012 Willett Hofmann & Associates, Inc.

85613



REVISION	DATE	BY	REMARKS

DRAWN
T.J.A.
CHECKED
D.K.H.
APPROVED
D.K.H.

VILLAGE OF ORANGEVILLE
SAFE ROUTES TO SCHOOL
2014



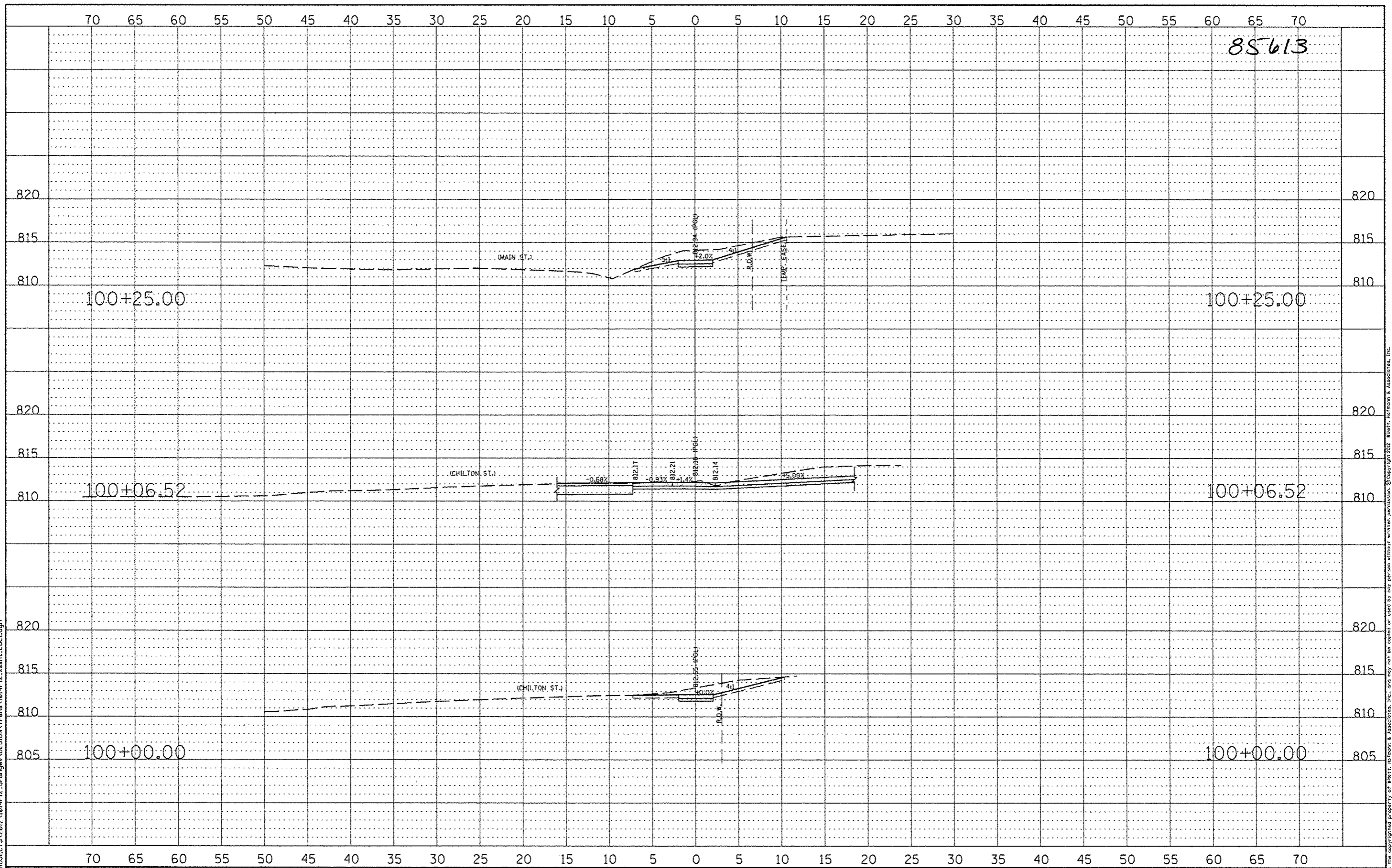
MAIN STREET SIDEWALK
CROSS SECTIONS
STA 99+50.00 TO STA 99+75.00

SECTION	COUNTY	TOTAL SHEETS	SHEET NO.
12-00012-00-5W	STEPHENSON	71	39
WHA* 1014F12 CONTRACT NO. 85613		PROJECT NO. SRTS-4009 (2TS) JOB NO. 92-023-14	

FILE = S:\PROJECTS\2012\1014F12_Orangeville\DESIGN\Drawings\1014F12_xasht_Loc1.dgn

This document is the copyrighted property of Willett, Hofmann & Associates, Inc., and may not be copied or used by any person without written permission. © Copyright 2012 Willett, Hofmann & Associates, Inc.

85613



FILE = S:\PROJECTS\2012\1014F12_Orange\DESIGN\Trans\1014F12_xasht_Loc1.dgn

REVISION	DATE	BY	REMARKS

DRAWN	T.J.A.
CHECKED	D.K.H.
APPROVED	D.K.H.

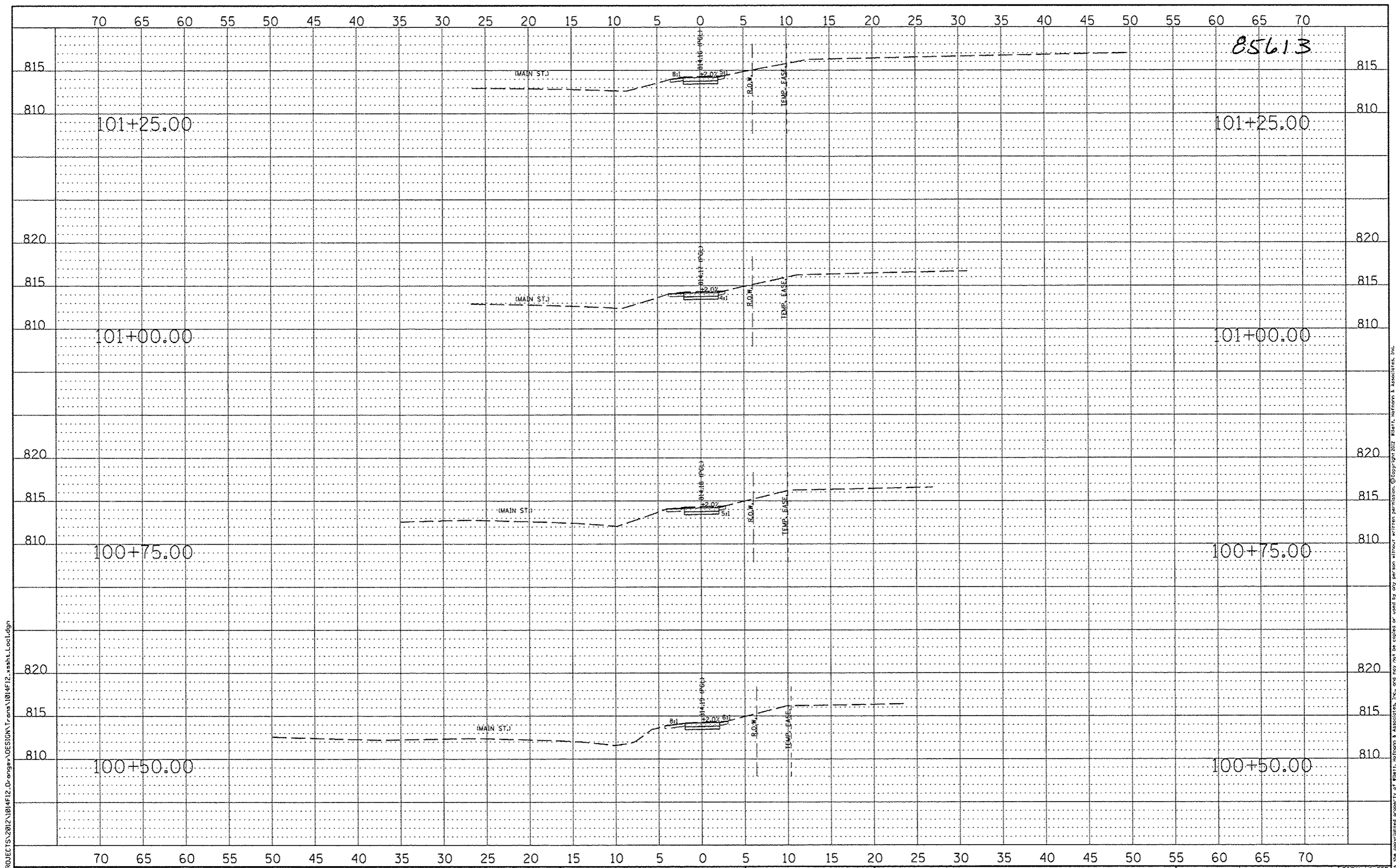
VILLAGE OF ORANGEVILLE
 SAFE ROUTES TO SCHOOL
 2014



MAIN STREET SIDEWALK
 CROSS SECTIONS
 STA 100+00.00 TO STA 100+25.00

SECTION	COUNTY	TOTAL SHEETS	SHEET NO.
12-00012-00-SW	STEPHENSON	71	40
WHA* 1014F12 CONTRACT NO. 85613		PROJECT NO. SRTS-4009 (27S) JOB NO. 92-023-14	

This document is the copyrighted property of Willett, Hofmann & Associates, Inc. and may not be copied or used by any person without written permission. © Copyright 2012 Willett, Hofmann & Associates, Inc.



FILE = S:\PROJECTS\2012\1014F12-Dr-enge\DESIGN\Trans\1014F12_xash_t_Loc1.dgn

REVISION	DATE	BY	REMARKS

DRAWN
T.J.A.
CHECKED
D.K.H.
APPROVED
D.K.H.

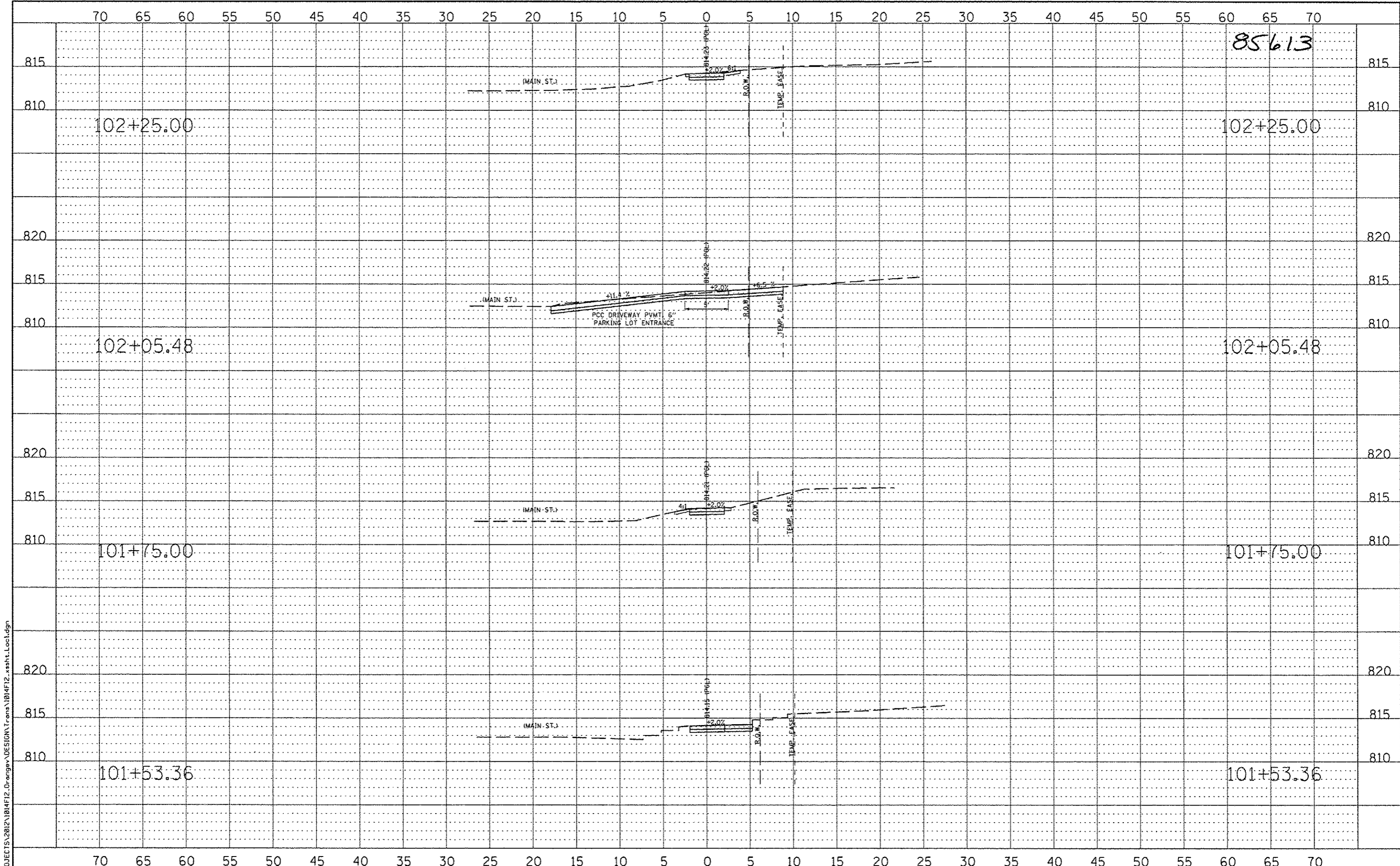
VILLAGE OF ORANGEVILLE
SAFE ROUTES TO SCHOOL
2014



MAIN STREET SIDEWALK
CROSS SECTIONS
STA 100+50.00 TO STA 101+25.00

SECTION	COUNTY	TOTAL SHEETS	SHEET NO.
12-00012-00-SW	STEPHENSON	71	41
WHA# 1014F12	CONTRACT NO. 85613		
PROJECT NO. SRTS-4009 (275) JOB NO. 92-023-14			

This document is the copyrighted property of Willett, Hormann & Associates, Inc. and may not be copied or used by any person without written permission. © Copyright 2012 Willett, Hormann & Associates, Inc.



85613

102+25.00

102+25.00

102+05.48

102+05.48

101+75.00

101+75.00

101+53.36

101+53.36

FILE = S:\PROJECTS\2012\1014F12_Orangeville\DESIGN\Trans\1014F12_xasht.Loc1.dgn

REVISION	DATE	BY	REMARKS

DRAWN
T.J.A.
CHECKED
D.K.H.
APPROVED
D.K.H.

VILLAGE OF ORANGEVILLE
SAFE ROUTES TO SCHOOL
2014

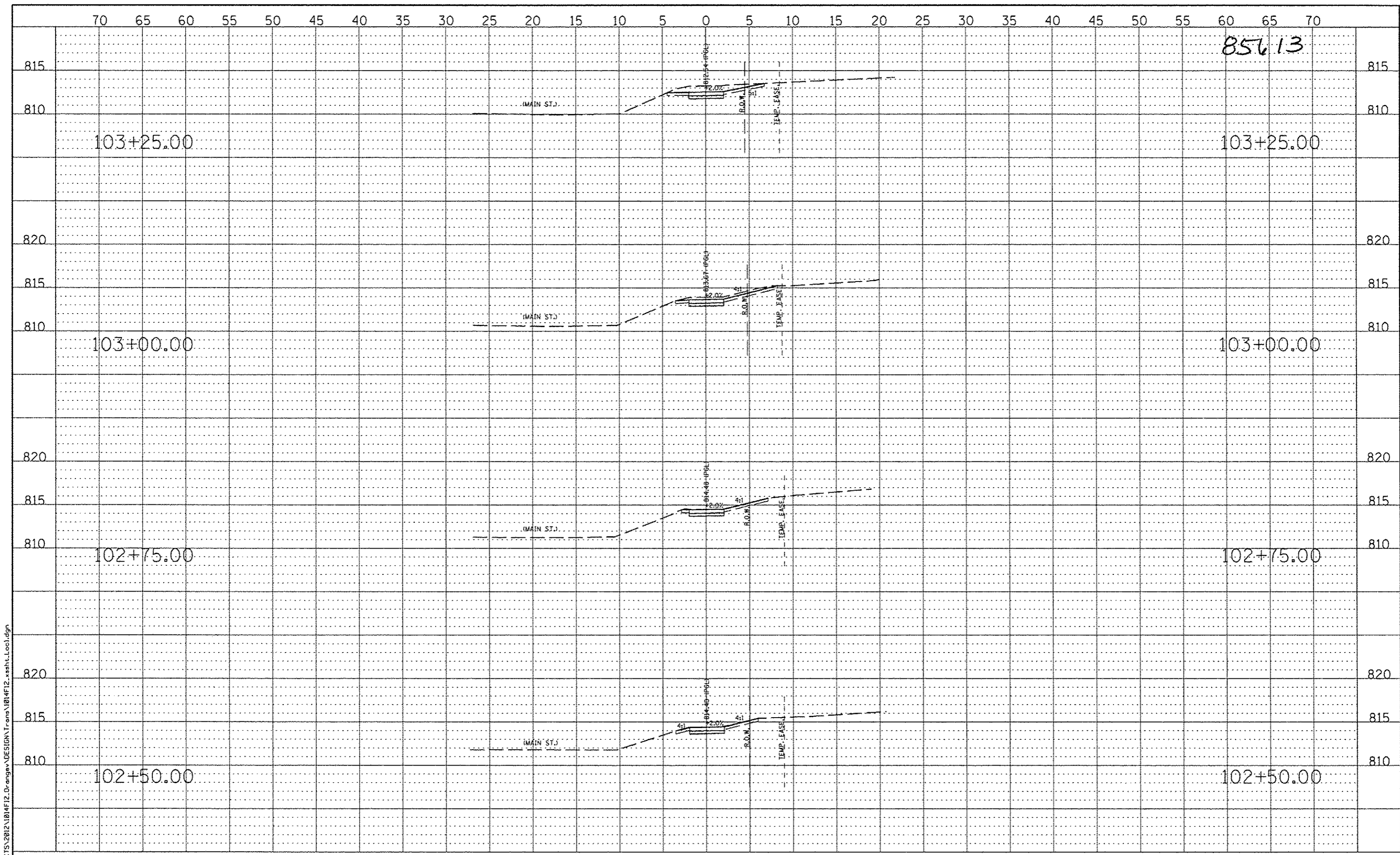


MAIN STREET SIDEWALK
CROSS SECTIONS

STA 101+53.36 TO STA 102+25.00

SECTION	COUNTY	TOTAL SHEETS	SHEET NO.
12-00012-00-SW	STEPHENSON	71	42
WHA# 1014F12 CONTRACT NO. 85613		PROJECT NO. SRTS-4009 (275) JOB NO. 92-023-14	

This document is the copyrighted property of Willett Hofmann & Associates, Inc. and may not be copied or used by any person without written permission. © Copyright 2012 Willett Hofmann & Associates, Inc.



FILE = S:\PROJECTS\2012\1014F12_Orangeville\DESIGN\Drawings\1014F12_xssht_Loc1.dgn

REVISION	DATE	BY	REMARKS	DRAWN
				T.J.A.
				CHECKED
				D.K.H.
				APPROVED
				D.K.H.

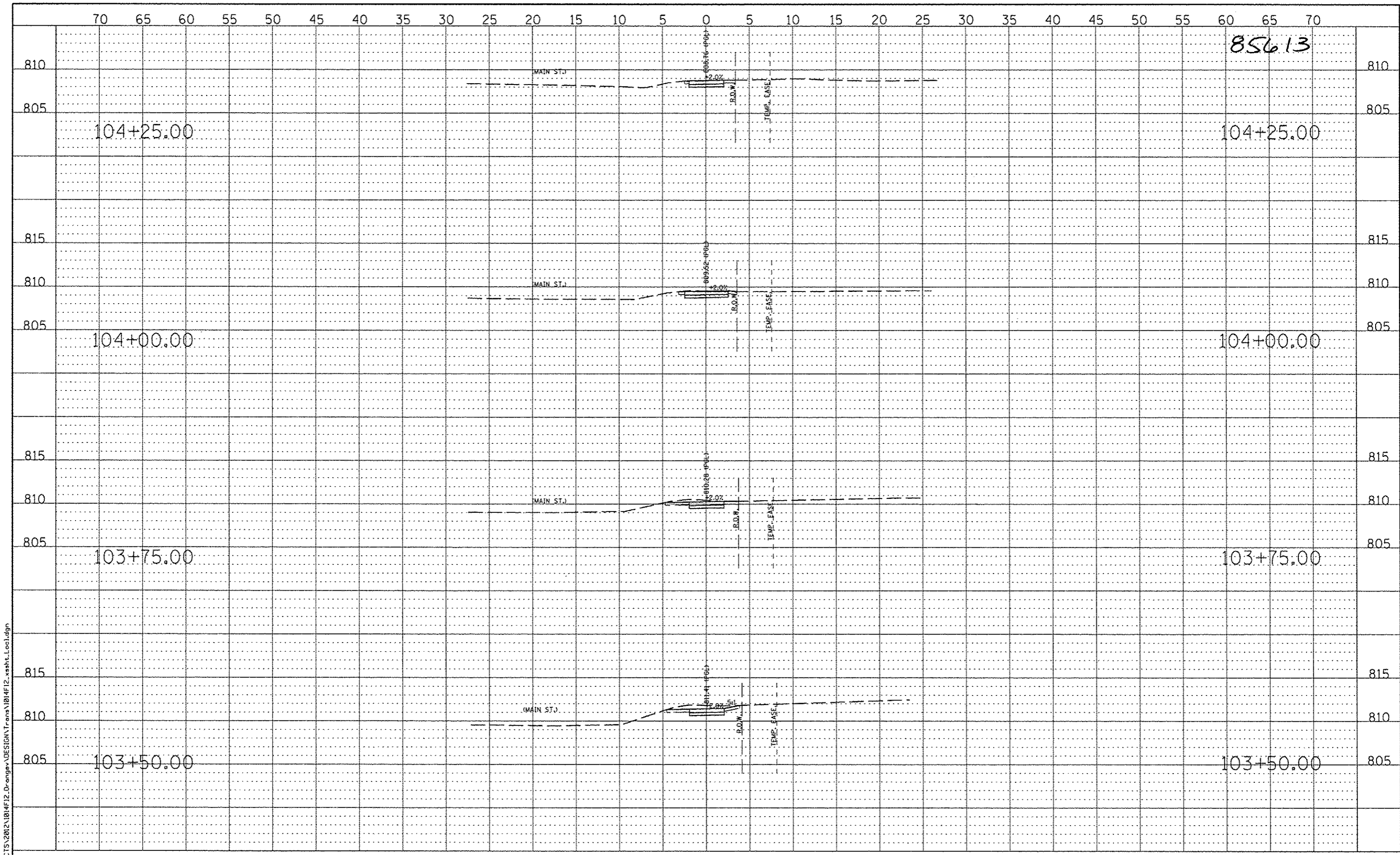
VILLAGE OF ORANGEVILLE
SAFE ROUTES TO SCHOOL
2014



**MAIN STREET SIDEWALK
CROSS SECTIONS**
STA 102 + 50.000 TO STA 103 + 25.00

SECTION	COUNTY	TOTAL SHEETS	SHEET NO.
12-00012-00-SW	STEPHENSON	71	43
WHA* 1014F12 CONTRACT NO. 85613			
PROJECT NO. SRTS-4009 (275) JOB NO. 32-023-14			

This document is the copyrighted property of Willett, Hormann & Associates, Inc. and may not be copied or used by any person without written permission. © Copyright 2012 Willett, Hormann & Associates, Inc.



FILE: S:\PROJECTS\2012\1014F12_Dr\orange\DESIGN\Trans\1014F12_kasht.Loc1.dgn

REVISION	DATE	BY	REMARKS

DRAWN
T.J.A.
CHECKED
D.K.H.
APPROVED
D.K.H.

VILLAGE OF ORANGEVILLE
SAFE ROUTES TO SCHOOL
2014



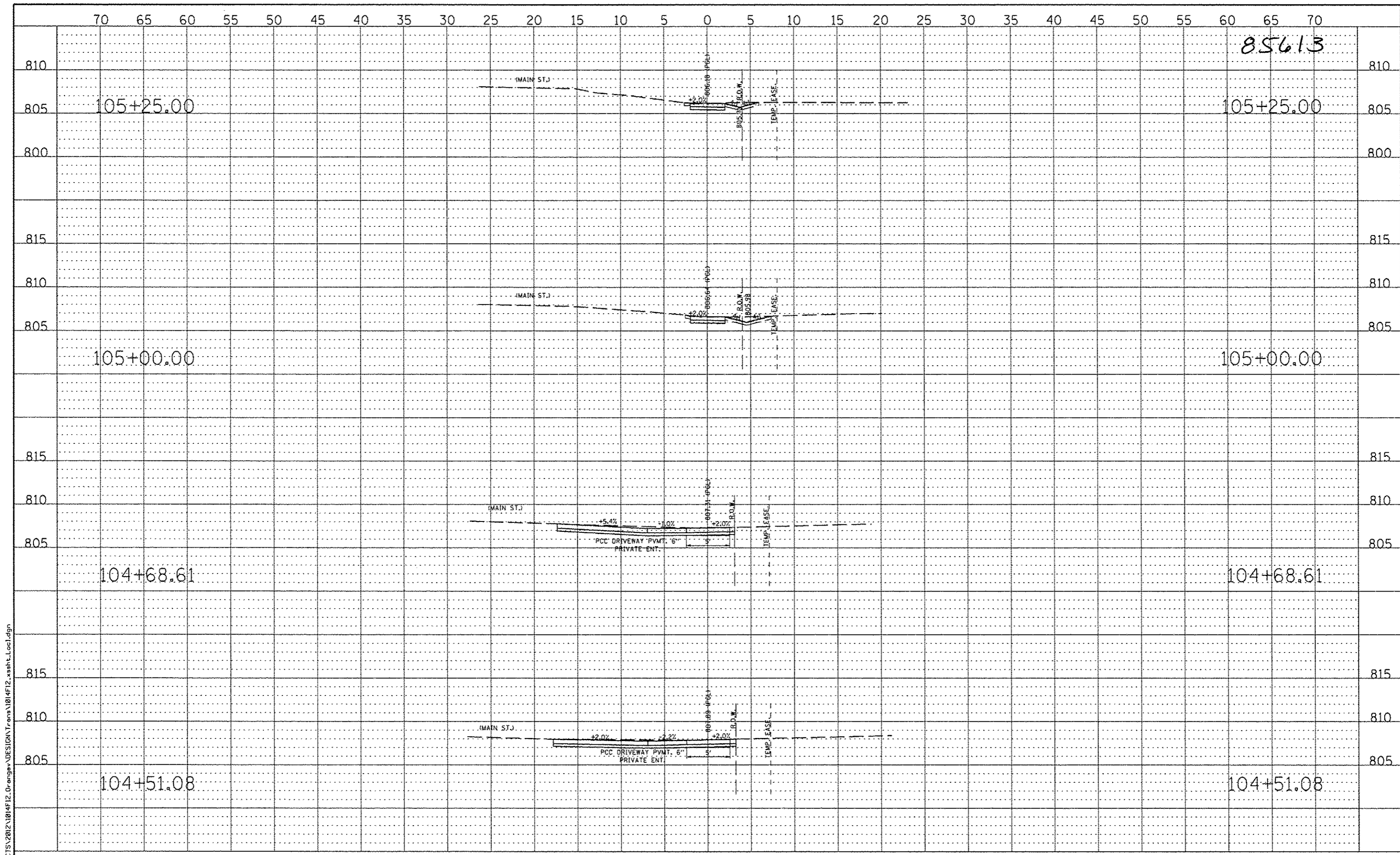
**MAIN STREET SIDEWALK
CROSS SECTIONS**

STA 103+50.00 TO STA 104+25.00

SECTION	COUNTY	TOTAL SHEETS	SHEET NO.
12-00012-00-SW	STEPHENSON	71	44

WHA* 1014F12 CONTRACT NO. 85613
PROJECT NO. SRTS-4009 | 2753 | JOB NO. 92-023-14

This document is the copyrighted property of Willett, Hofmann & Associates, Inc. and may not be copied or used by any person without written permission. © Copyright 2012 Willett, Hofmann & Associates, Inc.

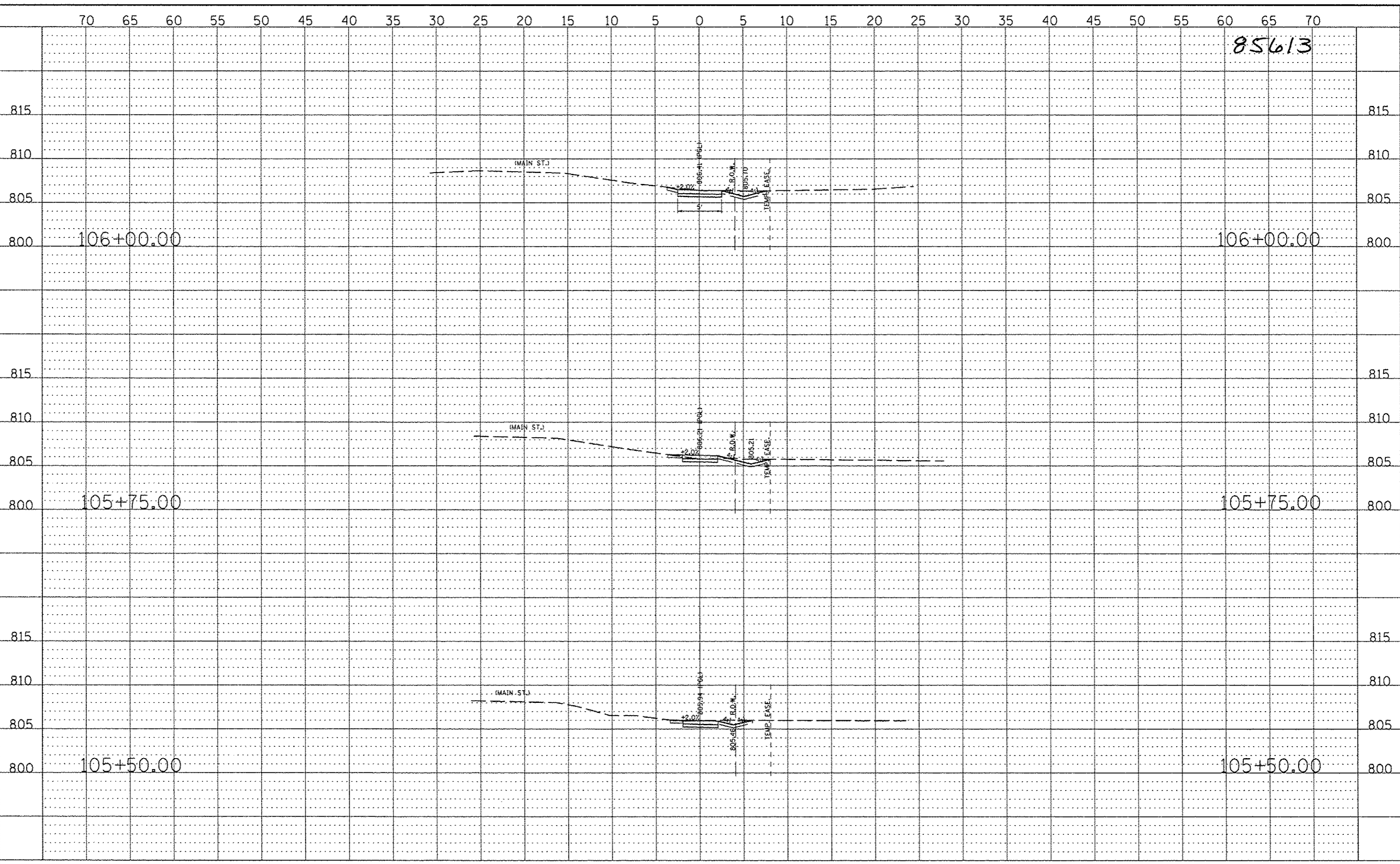


FILE: S:\PROJECTS\2012\1014F12_0-enge\DESIGN\Trans\1014F12_xasht_Loc1.dgn

REVISION	DATE	BY	REMARKS	DRAWN	CHECKED	APPROVED	VILLAGE OF ORANGEVILLE SAFE ROUTES TO SCHOOL 2014		WILLET HOFMANN ASSOCIATES INC. ENGINEERING ARCHITECTURE LAND SURVEYING 10-N GALENA AVE, SUITE 150, FREEPORT, IL 61032 7.815-242-3408 DESIGN FIRM #194-00019		MAIN STREET SIDEWALK CROSS SECTIONS STA 104+51.08 TO STA 105+25.00		SECTION	COUNTY	TOTAL SHEETS	SHEET NO.
				T.J.A.	D.K.H.	D.K.H.					12-00012-00-SW		STEPHENSON	71	45	
												WHA# 1014F12	CONTRACT NO. 85613			
												PROJECT NO. SRTS-4009 (275) JOB NO. 92-023-14				

This document is the copyrighted property of Willett, Hofmann & Associates, Inc. and may not be copied or used by any person without written permission. © Copyright 2012 Willett, Hofmann & Associates, Inc.

85613



FILE = S:\PROJECTS\2012\1014F12_Orangeville\DESIGN\Trans\1014F12_xasht_Loc1.dgn

REVISION	DATE	BY	REMARKS

DRAWN	T.J.A.
CHECKED	D.K.H.
APPROVED	D.K.H.

VILLAGE OF ORANGEVILLE
 SAFE ROUTES TO SCHOOL
 2014

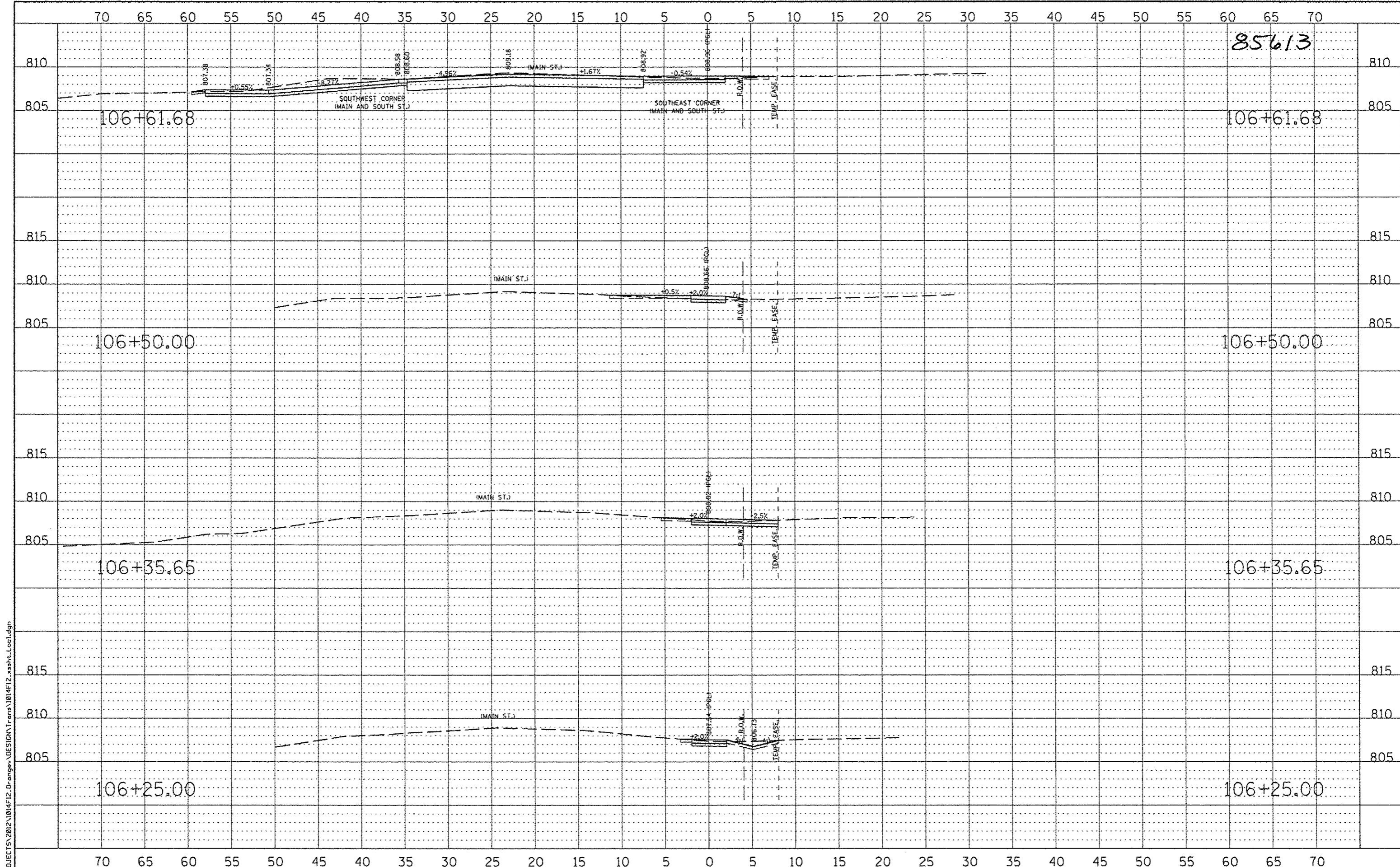


MAIN STREET SIDEWALK
 CROSS SECTIONS

STA 105 + 50.99 TO STA 106 + 00.00

SECTION	COUNTY	TOTAL SHEETS	SHEET NO.
12-00012-00-SW	STEPHENSON	71	46
WHA* 1014F12 CONTRACT NO. 85613		PROJECT NO. SRTS-4009 (215) JOB NO. 92-023-14	

This document is the copyrighted property of Willett, Hofmann & Associates, Inc. and may not be copied or used by any person without written permission. ©Copyright 2012 Willett, Hofmann & Associates, Inc.



85613

FILE = S:\PROJECTS\2012\1014F12_Dr\enge\DESIGN\Trans\1014F12_xasht_Loc1.dgn

REVISION	DATE	BY	REMARKS

DRAWN
T.J.A.
CHECKED
D.K.H.
APPROVED
D.K.H.

VILLAGE OF ORANGEVILLE
SAFE ROUTES TO SCHOOL
2014

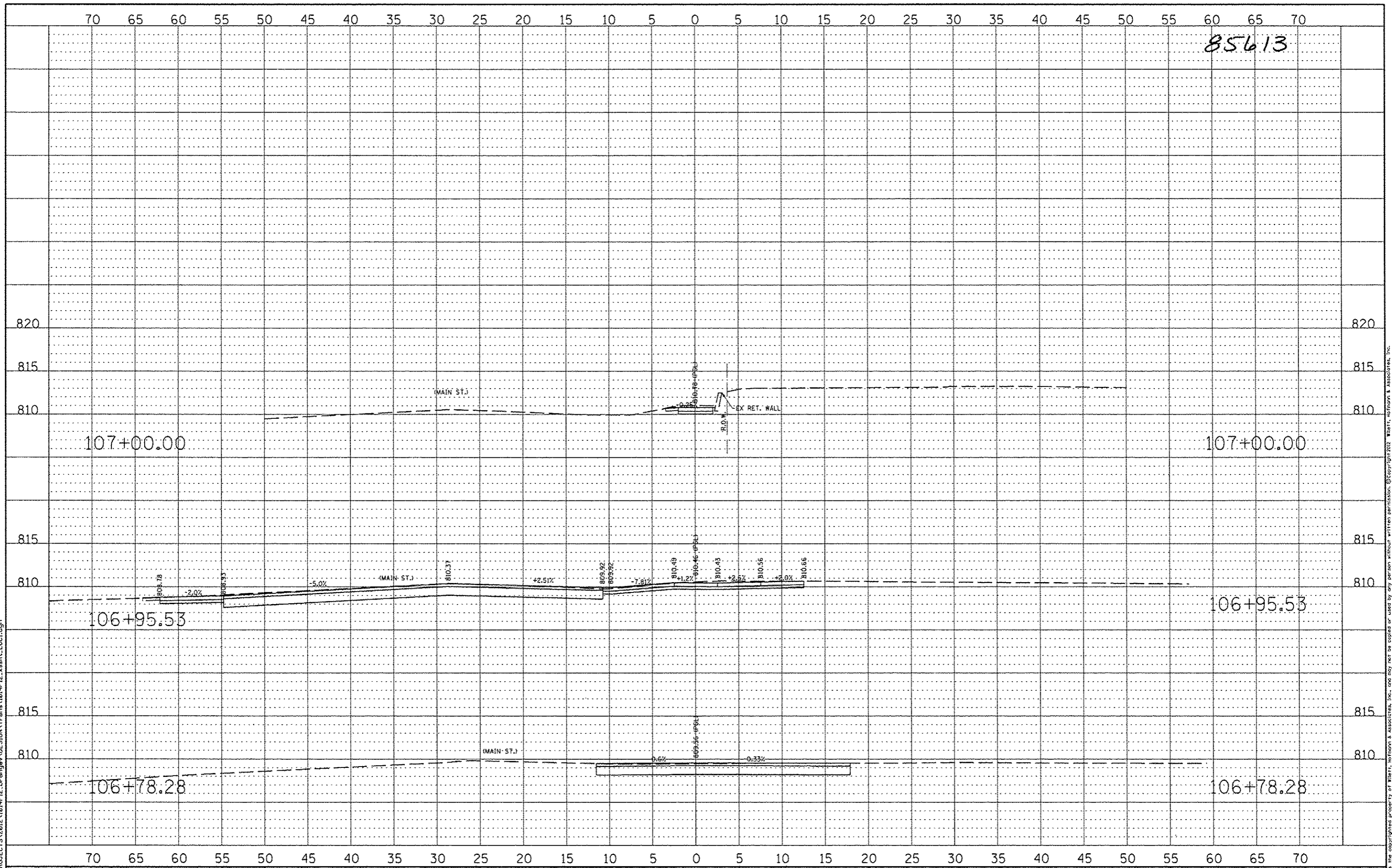


MAIN STREET SIDEWALK
CROSS SECTIONS
STA 106+25.00 TO STA 106+61.68

SECTION	COUNTY	TOTAL SHEETS	SHEET NO.
12-00012-00-SW	STEPHENSON	71	47
WHA# 1014F12	CONTRACT NO. 85613		
PROJECT NO. SRTS-4009 (275) JOB NO. 92-023-14			

This document is the copyrighted property of Willett Hofmann & Associates, Inc. and may not be copied or used by any person without written permission. ©Copyright 2012 Willett Hofmann & Associates, Inc.

85613



FILE = S:\PROJECTS\2012\1814F12_Dr\eng\DESIGN\Trans\1814F12_xasht_Loc1.dgn

REVISION	DATE	BY	REMARKS

DRAWN
T.J.A.
CHECKED
D.K.H.
APPROVED
D.K.H.

VILLAGE OF ORANGEVILLE
SAFE ROUTES TO SCHOOL
2014

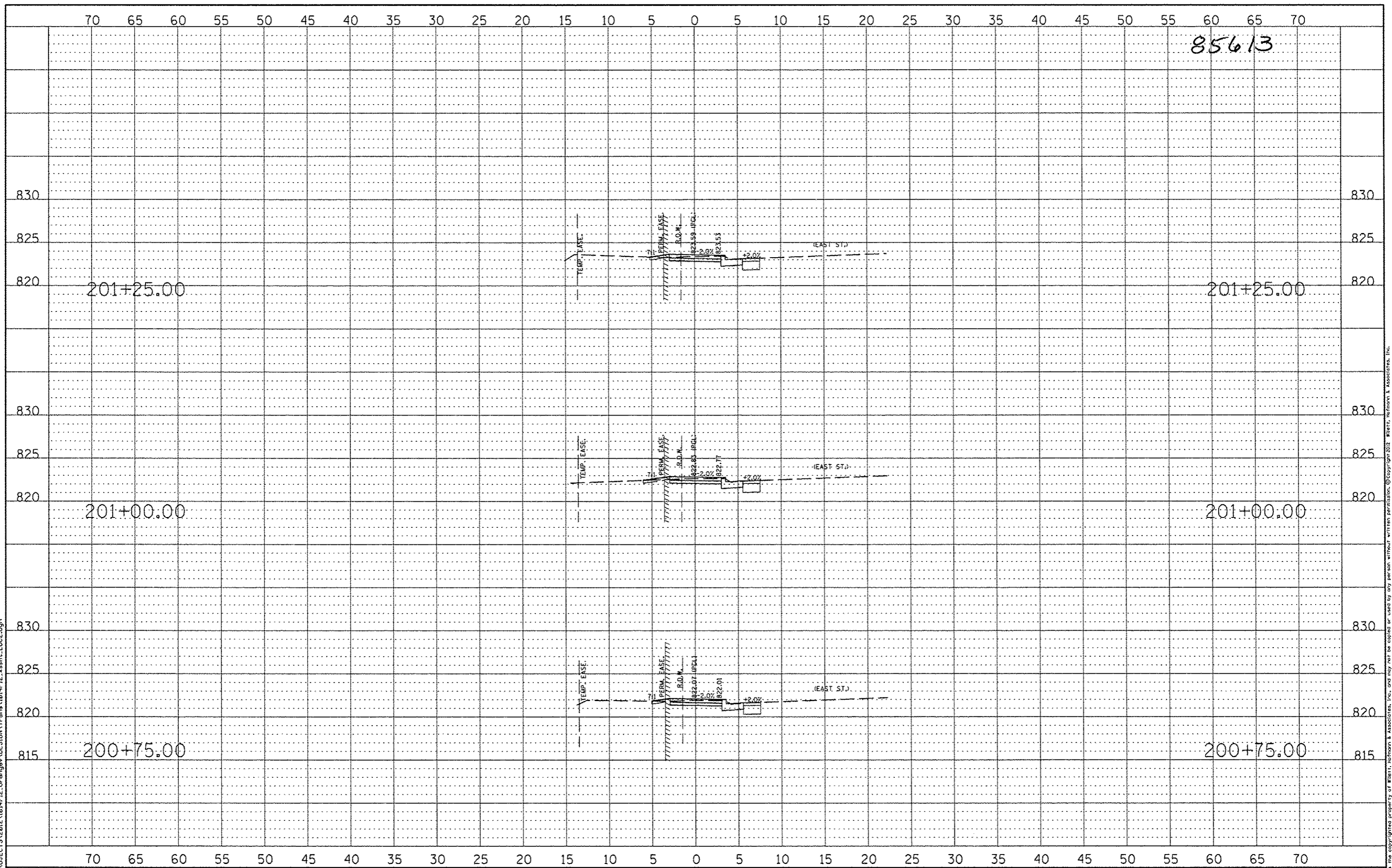


MAIN STREET SIDEWALK
CROSS SECTIONS
STA 106 + 78.28 TO STA 107 + 00.00

SECTION	COUNTY	TOTAL SHEETS	SHEET NO.
12-00012-00-SW	STEPHENSON	71	48
PROJECT NO. 5RTS-4009 (275) JOB NO. 92-023-14		CONTRACT NO. 85613	

This document is the copyrighted property of Willett Hofmann & Associates, Inc. and may not be copied or used by any person without written permission. © Copyright 2012. Willett Hofmann & Associates, Inc.

85613



FILE = S:\PROJECTS\2012\1014F12_Orange\DESIGN\Trans\1014F12_xssht_Loc2.dgn

REVISION	DATE	BY	REMARKS

DRAWN
T.J.A.
CHECKED
D.K.H.
APPROVED
D.K.H.

VILLAGE OF ORANGEVILLE
SAFE ROUTES TO SCHOOL
2014

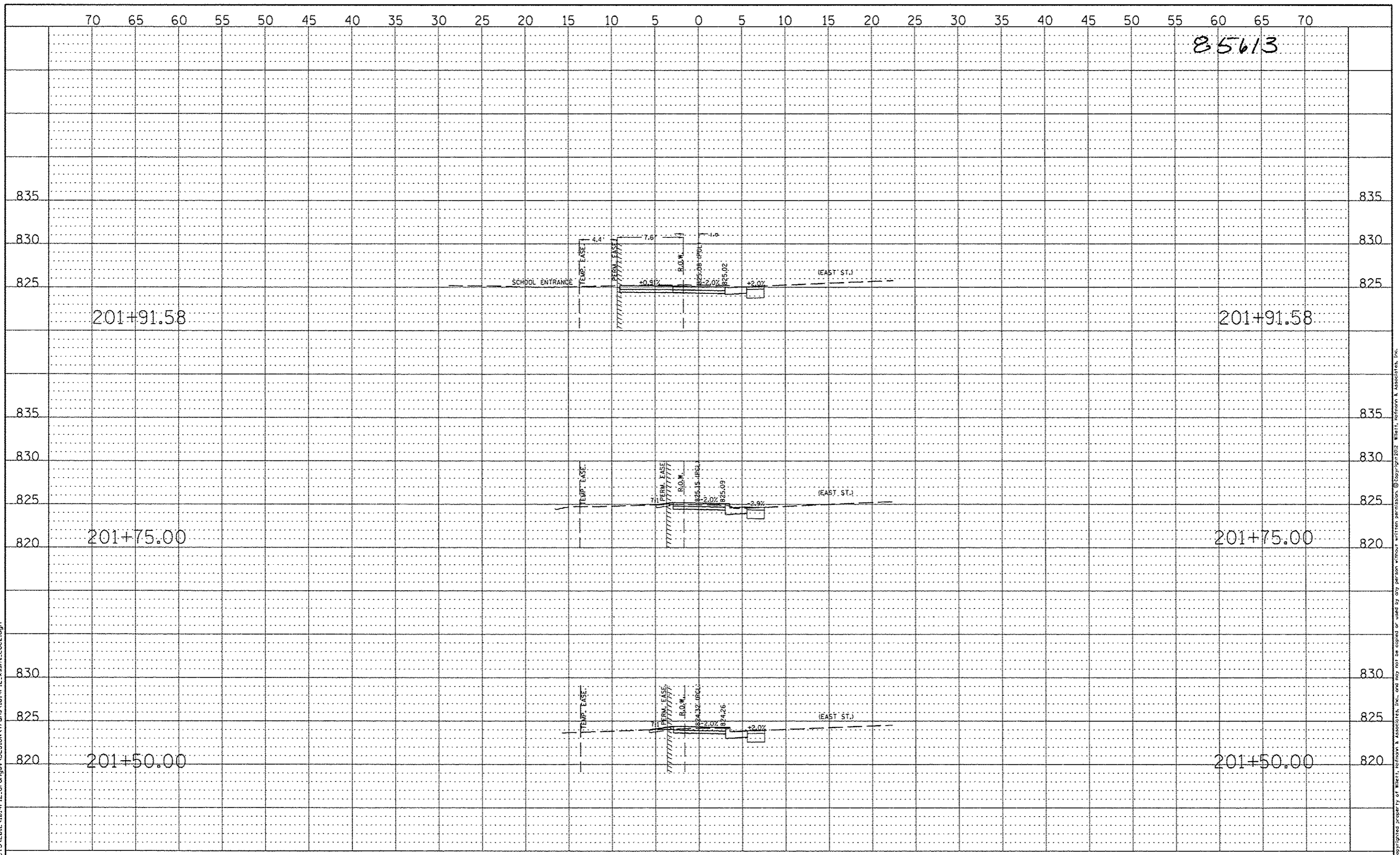


EAST STREET SIDEWALK
CROSS SECTIONS
STA 200+75.00 TO STA 201+25.00

SECTION	COUNTY	TOTAL SHEETS	SHEET NO.
12-00012-00-SW	STEPHENSON	71	50
WHA* 1014F12 CONTRACT NO. 85613		PROJECT NO. SRTS-4009 (275) JOB NO. 92-023-14	

This document is the copyrighted property of Willett, Hofmann & Associates, Inc. and may not be copied or used by any person without written permission. © Copyright 2012 Willett, Hofmann & Associates, Inc.

85613



REVISION	DATE	BY	REMARKS

DRAWN: T.J.A.
 CHECKED: D.K.H.
 APPROVED: D.K.H.

VILLAGE OF ORANGEVILLE
SAFE ROUTES TO SCHOOL
 2014

WILLET-HOFMANN ASSOCIATES, INC.
 ENGINEERING ARCHITECTURE LAND SURVEYING
 1241 GALENA AVE. SUITE 150, PRESPONT, IL 61733
 T: 315-232-3506 DESIGN FIRM #194-000918

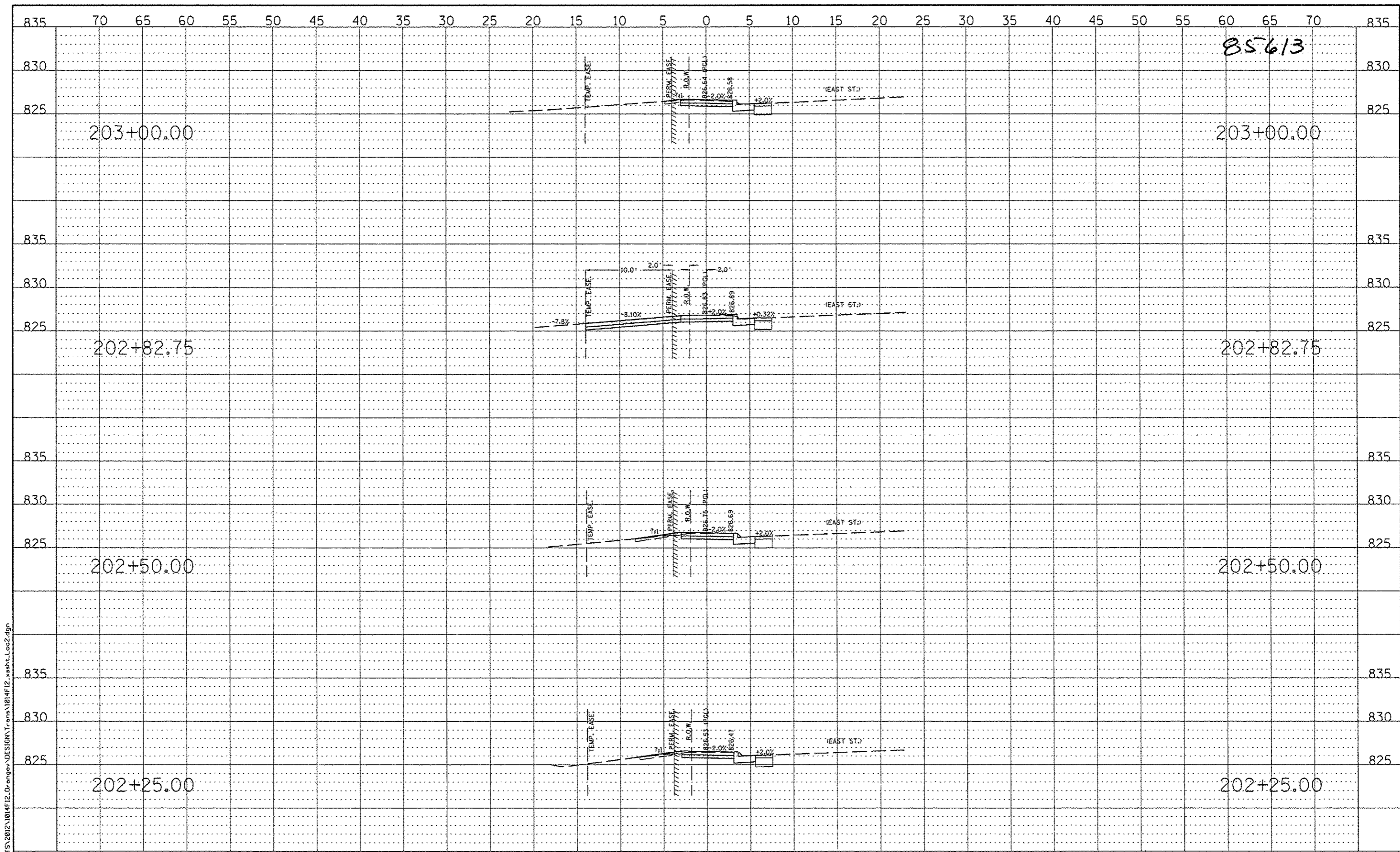
EAST STREET SIDEWALK
CROSS SECTIONS
 STA 201+50.00 TO STA 201+91.58

SECTION	COUNTY	TOTAL SHEETS	SHEET NO.
12-00012-00-SW	STEPHENSON	71	51

CONTRACT NO. 85613
 PROJECT NO. SPTS-4009 (275) | JOB NO. 92-023-14

FILE = S:\PROJECTS\2012\1014F12_Orangeville\DESIGN\Trans\1014F12_xasht_Loc2.dgn

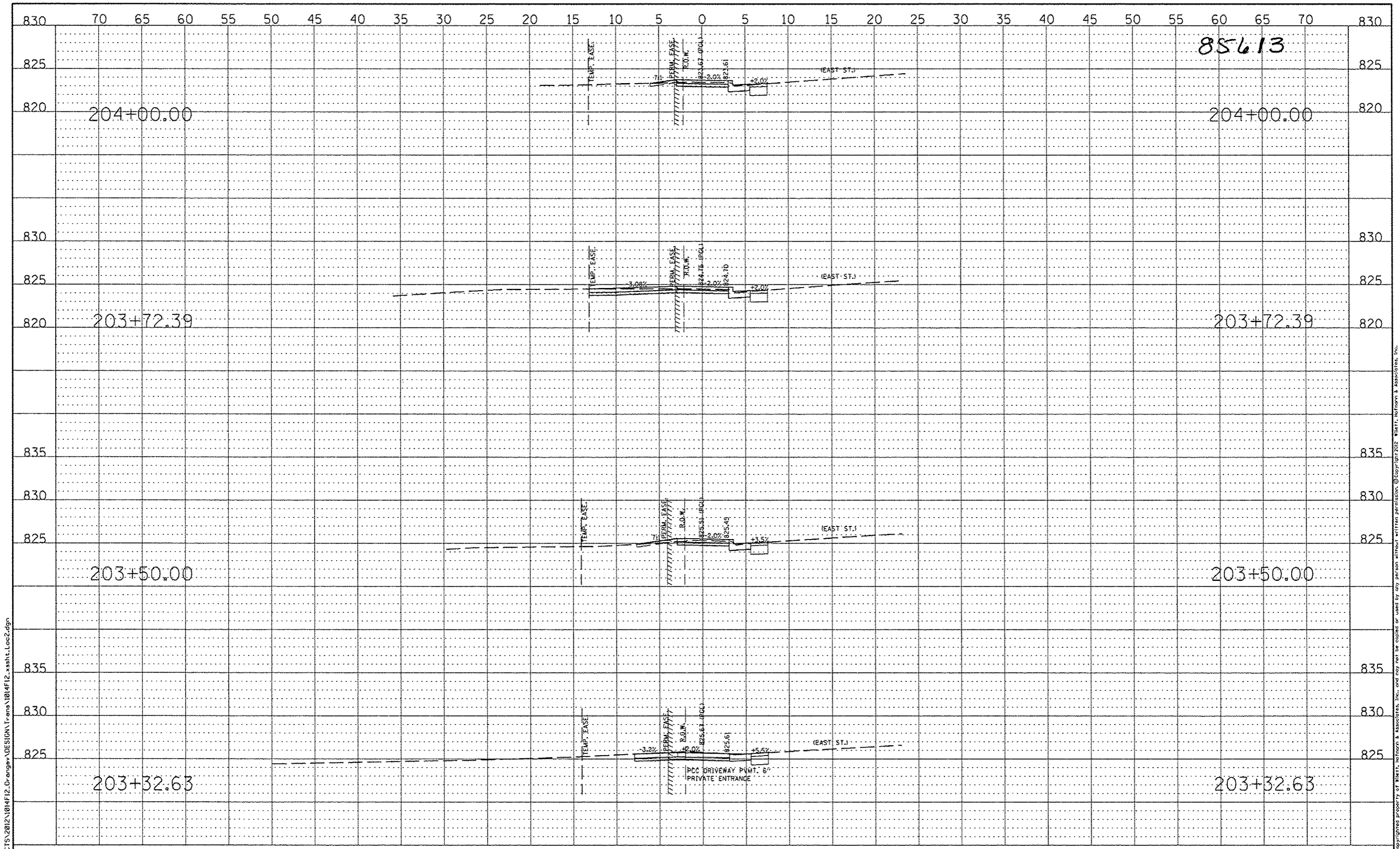
This document is the copyrighted property of Willett, Hofmann & Associates, Inc. and may not be copied or used by any person without written permission. © Copyright 2012 Willett, Hofmann & Associates, Inc.



FILE = S:\PROJECTS\2012\1014F12_Orangeville\DESIGN\Trans\1014F12_kasht_Loc2.dgn

70 65 60 55 50 45 40 35 30 25 20 15 10 5 0 5 10 15 20 25 30 35 40 45 50 55 60 65 70	70 65 60 55 50 45 40 35 30 25 20 15 10 5 0 5 10 15 20 25 30 35 40 45 50 55 60 65 70	70 65 60 55 50 45 40 35 30 25 20 15 10 5 0 5 10 15 20 25 30 35 40 45 50 55 60 65 70	70 65 60 55 50 45 40 35 30 25 20 15 10 5 0 5 10 15 20 25 30 35 40 45 50 55 60 65 70	70 65 60 55 50 45 40 35 30 25 20 15 10 5 0 5 10 15 20 25 30 35 40 45 50 55 60 65 70	70 65 60 55 50 45 40 35 30 25 20 15 10 5 0 5 10 15 20 25 30 35 40 45 50 55 60 65 70																																		
<table border="1" style="width: 100%; border-collapse: collapse;"> <tr><th>REVISION</th><th>DATE</th><th>BY</th><th>REMARKS</th></tr> <tr><td> </td><td> </td><td> </td><td> </td></tr> <tr><td> </td><td> </td><td> </td><td> </td></tr> <tr><td> </td><td> </td><td> </td><td> </td></tr> </table>	REVISION	DATE	BY	REMARKS													<table border="1" style="width: 100%; border-collapse: collapse;"> <tr><td>DRAWN</td><td>T.J.A.</td></tr> <tr><td>CHECKED</td><td>D.K.H.</td></tr> <tr><td>APPROVED</td><td>D.K.H.</td></tr> </table>	DRAWN	T.J.A.	CHECKED	D.K.H.	APPROVED	D.K.H.	<p>VILLAGE OF ORANGEVILLE SAFE ROUTES TO SCHOOL 2014</p>	<p>WILLETT HOFMANN ASSOCIATES INC. ENGINEERING ARCHITECTURE LAND SURVEYING 19 N. CALENA AVE., SUITE 100, FREEPORT, IL 61032 7.810-232-3100 DESIGN FIRM #184-0001R</p>	<p>EAST STREET SIDEWALK CROSS SECTIONS STA 202+25.00 TO STA 203+00.00</p>	<table border="1" style="width: 100%; border-collapse: collapse;"> <tr><th>SECTION</th><th>COUNTY</th><th>TOTAL SHEETS</th><th>SHEET NO.</th></tr> <tr><td>12-00012-00-SW</td><td>STEPHENSON</td><td>71</td><td>52</td></tr> <tr><td colspan="2">WHA # 1014F12 CONTRACT NO. 85613</td><td colspan="2">PROJECT NO. 5RTS-4009 (2TS) JOB NO. 92-023-14</td></tr> </table>	SECTION	COUNTY	TOTAL SHEETS	SHEET NO.	12-00012-00-SW	STEPHENSON	71	52	WHA # 1014F12 CONTRACT NO. 85613		PROJECT NO. 5RTS-4009 (2TS) JOB NO. 92-023-14	
REVISION	DATE	BY	REMARKS																																				
DRAWN	T.J.A.																																						
CHECKED	D.K.H.																																						
APPROVED	D.K.H.																																						
SECTION	COUNTY	TOTAL SHEETS	SHEET NO.																																				
12-00012-00-SW	STEPHENSON	71	52																																				
WHA # 1014F12 CONTRACT NO. 85613		PROJECT NO. 5RTS-4009 (2TS) JOB NO. 92-023-14																																					

This document is the copyrighted property of Willett, Hofmann & Associates, Inc. and may not be copied or used by any person without written permission. © Copyright 2013 Willett, Hofmann & Associates, Inc.



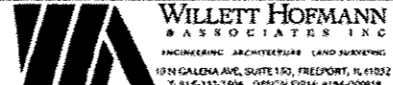
85613

FILE = S:\PROJECTS\2012\1014F12_Orange\DESIGN\Trans\1014F12_xasht_Loc2.dgn

REVISION	DATE	BY	REMARKS

DRAWN	T.J.A.
CHECKED	D.K.H.
APPROVED	D.K.H.

VILLAGE OF ORANGEVILLE
SAFE ROUTES TO SCHOOL
2014



EAST STREET SIDEWALK
CROSS SECTIONS

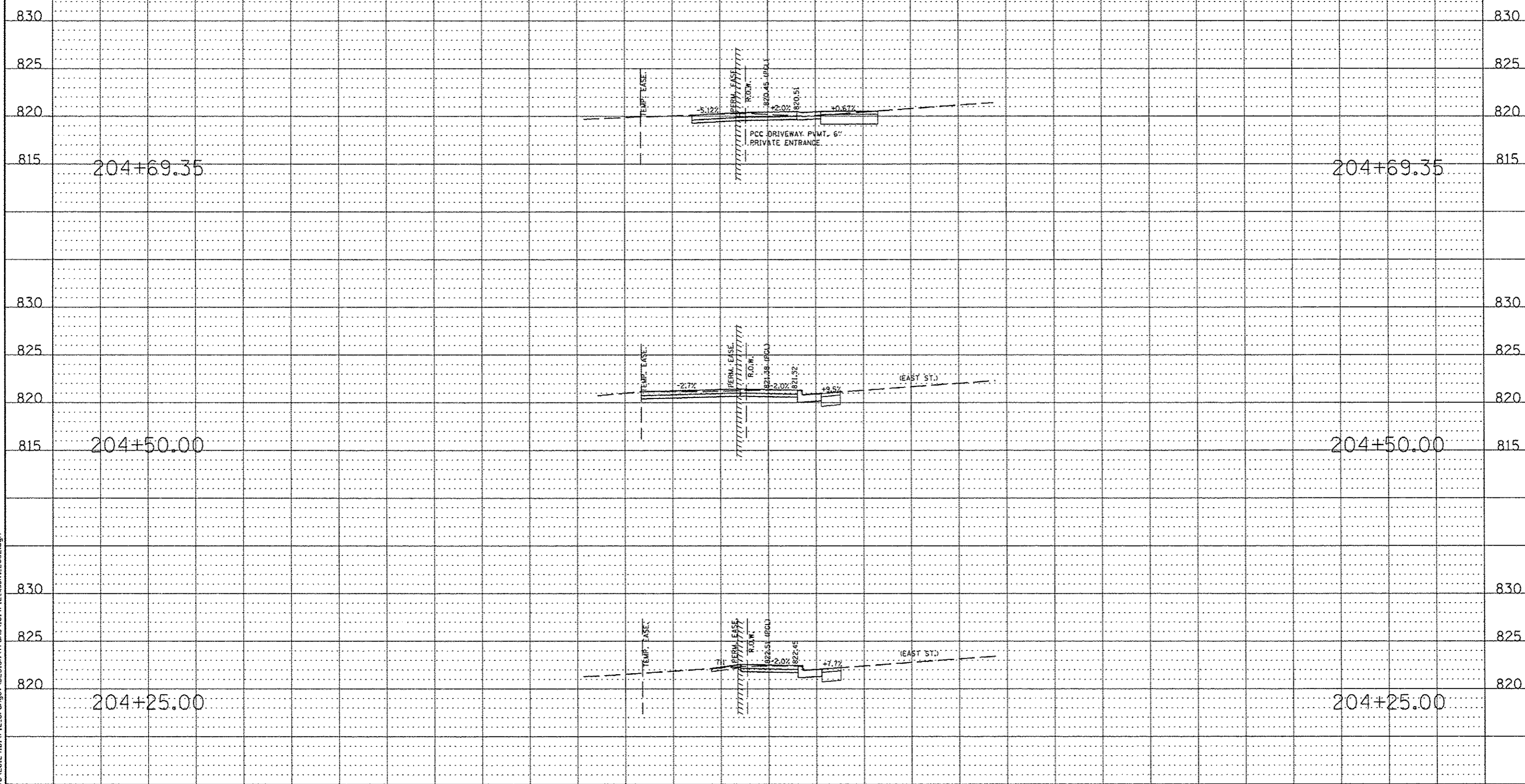
STA 203+32.63 TO STA 204+00.00

SECTION	COUNTY	TOTAL SHEETS	SHEET NO.
12-00012-00-SW	STEPHENSON	71	53
WHA* 1014F12 CONTRACT NO. 85613		PROJECT NO. SRTS-4009 (275) JOB NO. 92-023-14	

This document is the copyrighted property of Willett, Hofmann & Associates, Inc., and may not be copied or used by any person without written permission. © Copyright 2012 Willett, Hofmann & Associates, Inc.

70 65 60 55 50 45 40 35 30 25 20 15 10 5 0 5 10 15 20 25 30 35 40 45 50 55 60 65 70

85613



70 65 60 55 50 45 40 35 30 25 20 15 10 5 0 5 10 15 20 25 30 35 40 45 50 55 60 65 70

REVISION	DATE	BY	REMARKS

DRAWN
T.J.A.
CHECKED
D.K.H.
APPROVED
D.K.H.

VILLAGE OF ORANGEVILLE
SAFE ROUTES TO SCHOOL
2014



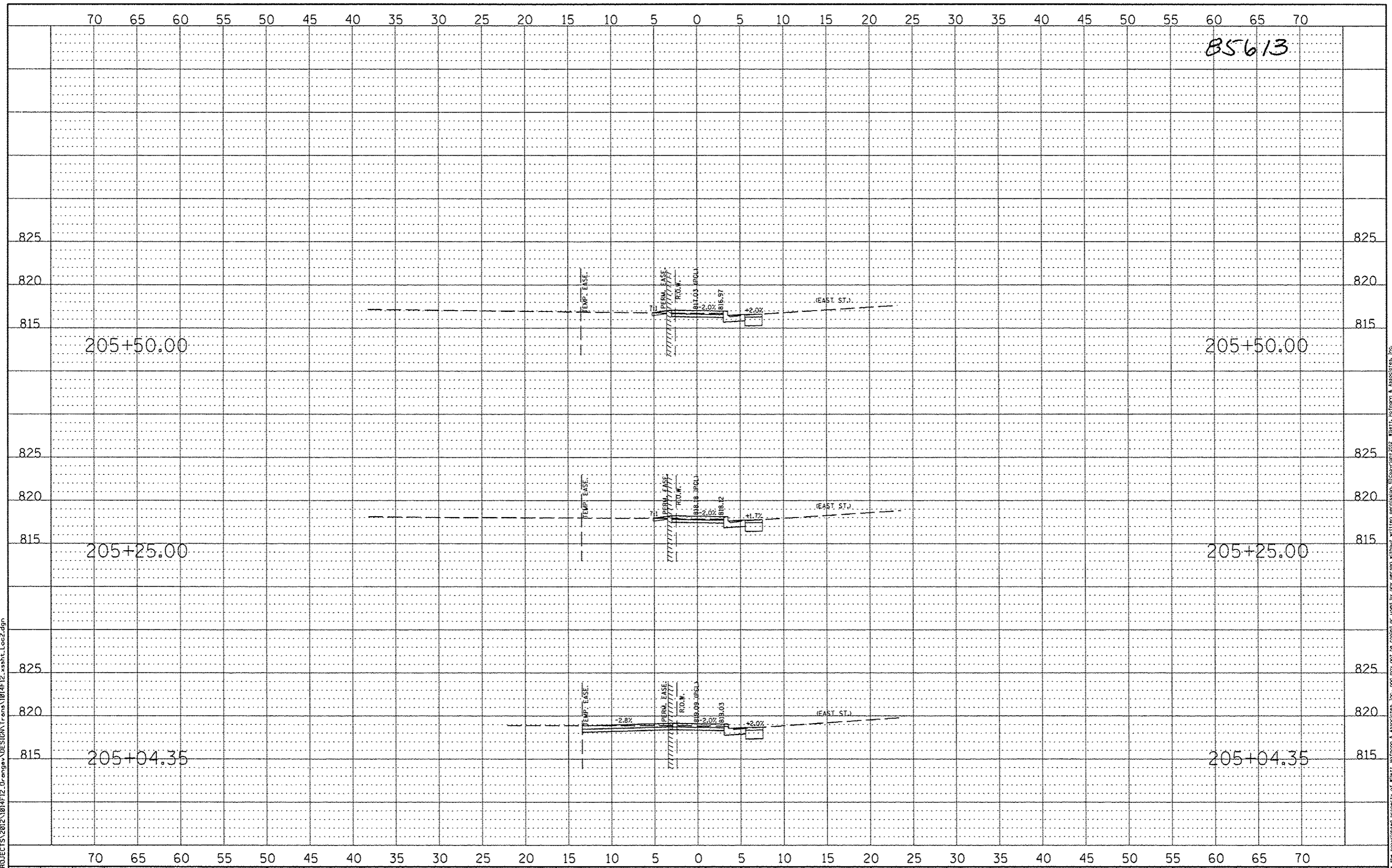
EAST STREET SIDEWALK
CROSS SECTIONS
STA 204 + 25.00 TO STA 204 + 69.35

SECTION	COUNTY	TOTAL SHEETS	SHEET NO.
12-00012-00-SW	STEPHENSON	71	54
WHA # 1014F12 CONTRACT NO. 85613		PROJECT NO. SRTS-4009 (275) JOB NO. 92-023-14	

FILE = S:\PROJECTS\2012\1014F12_Dr-engev\DESIGN\Trans\1014F12_xasht_Loc2.dgn

This document is the copyrighted property of Willett, Hofmann & Associates, Inc., and may not be copied or used by any person without written permission. © Copyright 2012 Willett, Hofmann & Associates, Inc.

85613




FILE = S:\PROJECTS\2012\1814F12-Orange\DESIGN\Trans\1814F12_xasht_Loc2.dgn

REVISION	DATE	BY	REMARKS

DRAWN
T.J.A.
CHECKED
D.K.H.
APPROVED
D.K.H.

VILLAGE OF ORANGEVILLE
SAFE ROUTES TO SCHOOL
2014

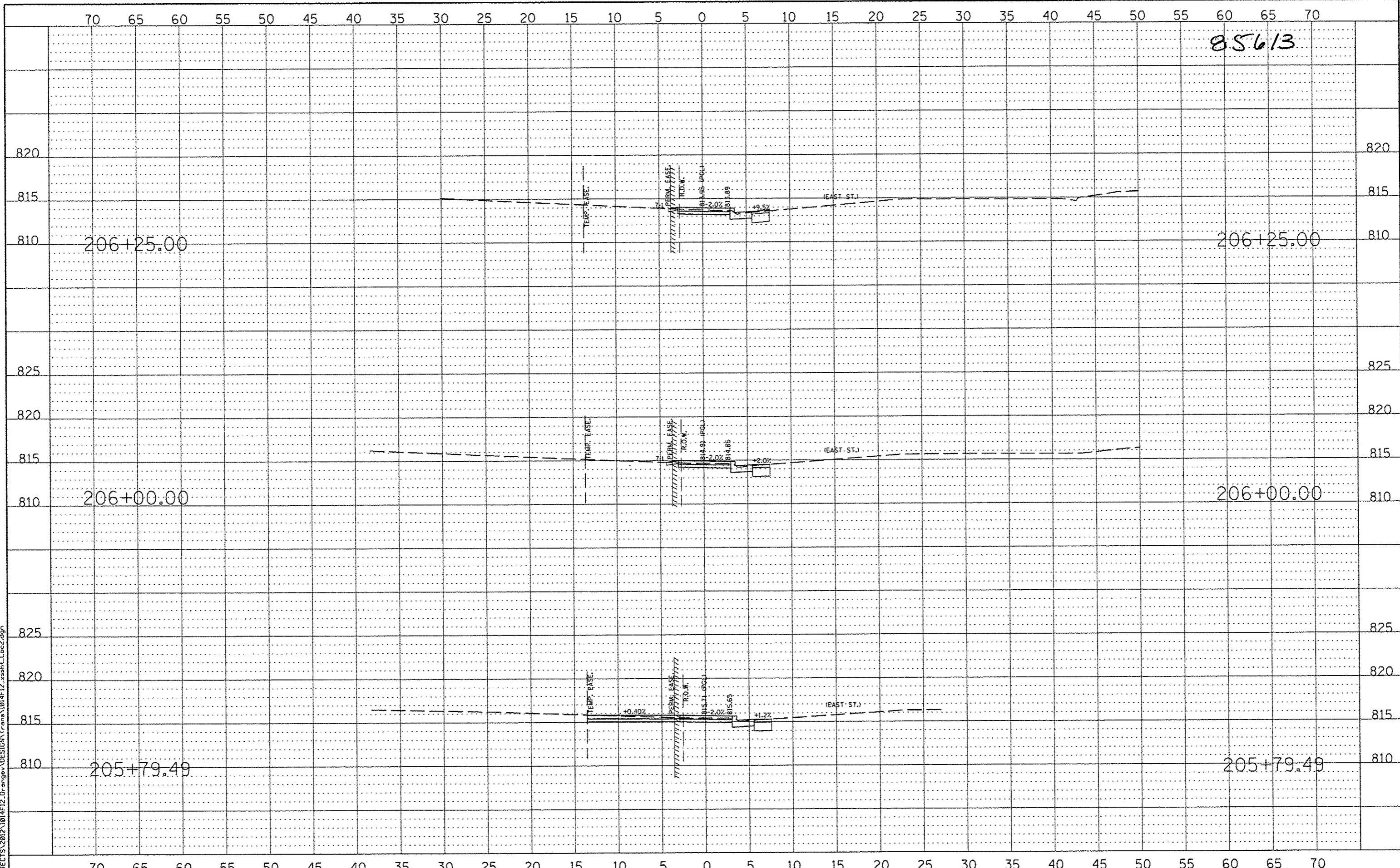


EAST STREET SIDEWALK
CROSS SECTIONS
STA 205 + 04.35 TO STA 205 + 50.00

SECTION	COUNTY	TOTAL SHEETS	SHEET NO.
12-00012-00-SW	STEPHENSON	71	55
WHA# 1014F12 CONTRACT NO. 85613		PROJECT NO. SRTS-4009 (275) JOB NO. 92-023-14	

This document is the copyrighted property of Willett Hofmann & Associates, Inc. and may not be copied or used by any person without written permission. © Copyright 2012 Willett Hofmann & Associates, Inc.

85613



FILE = S:\PROJECTS\2012\1014F12-Orangeville\DESIGN\Trans\1014F12_sstht_Loc2.dgn

REVISION	DATE	BY	REMARKS

DRAWN
T.J.A.
CHECKED
D.K.H.
APPROVED
D.K.H.

VILLAGE OF ORANGEVILLE
SAFE ROUTES TO SCHOOL
2014



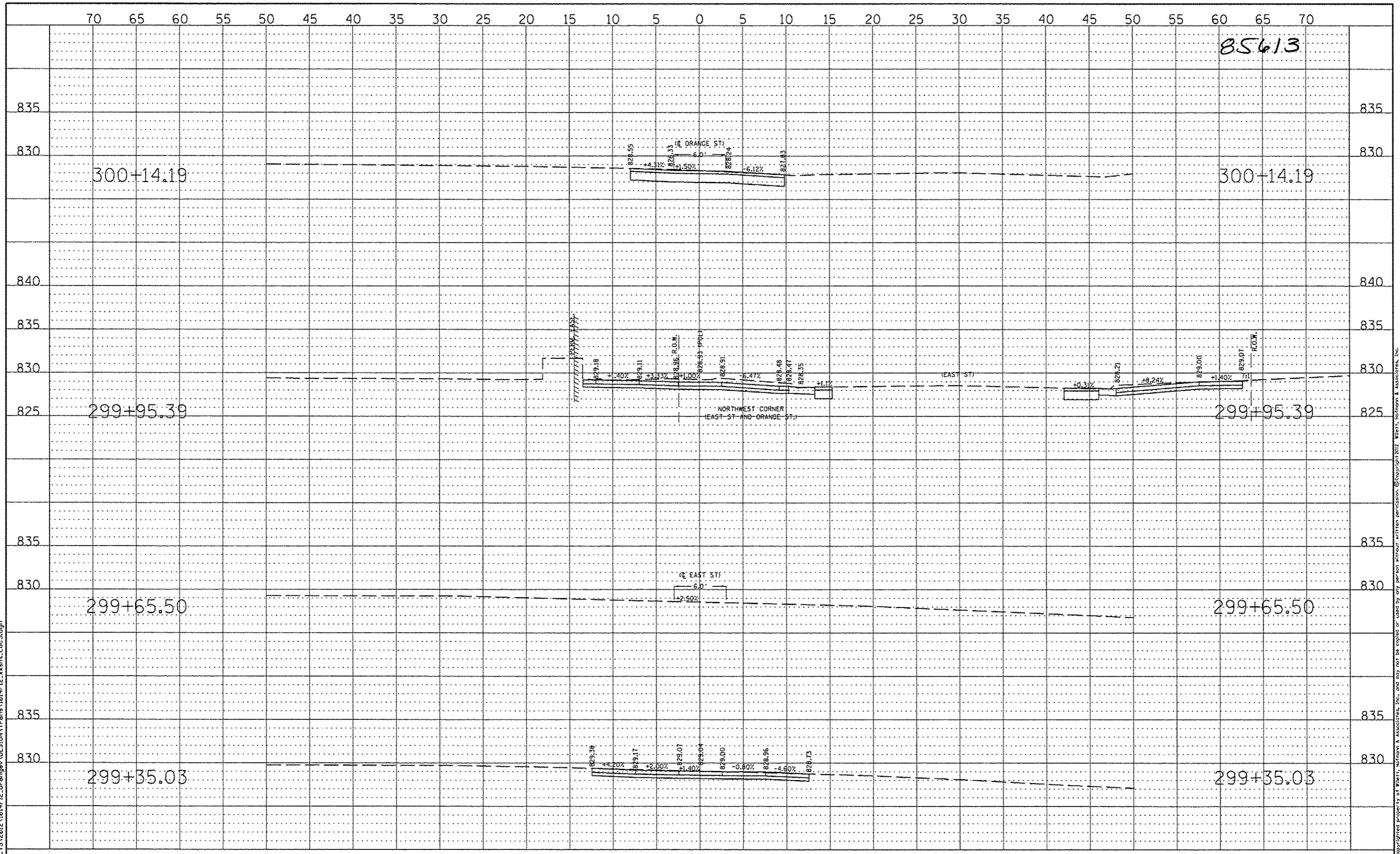
WILLETT HOFMANN
ASSOCIATES INC.
ENGINEERING ARCHITECTURE LAND SURVEYING
10 N CALENA AVE, SUITE 150, FREEPORT, IL 61032
T. 815-232-3508 DESIGN FAX: 815-232-3508

EAST STREET SIDEWALK
CROSS SECTIONS
STA 205 + 79.49 TO STA 206 + 25.00

SECTION	COUNTY	TOTAL SHEETS	SHEET NO.
12-00012-00-SW	STEPHENSON	71	56
WHA# 1014F12	CONTRACT NO. 85613		
PROJECT NO. SRTS-4009 (275) JOB NO. 92-023-14			

This document is the copyrighted property of Willett, Hofmann & Associates, Inc. and may not be copied or used by any person without written permission. © Copyright 2012 Willett, Hofmann & Associates, Inc.


85613



REVISION	DATE	BY	REMARKS

DRAWN	T.J.A.
CHECKED	D.K.H.
APPROVED	D.K.H.

VILLAGE OF ORANGEVILLE
 SAFE ROUTES TO SCHOOL
 2014

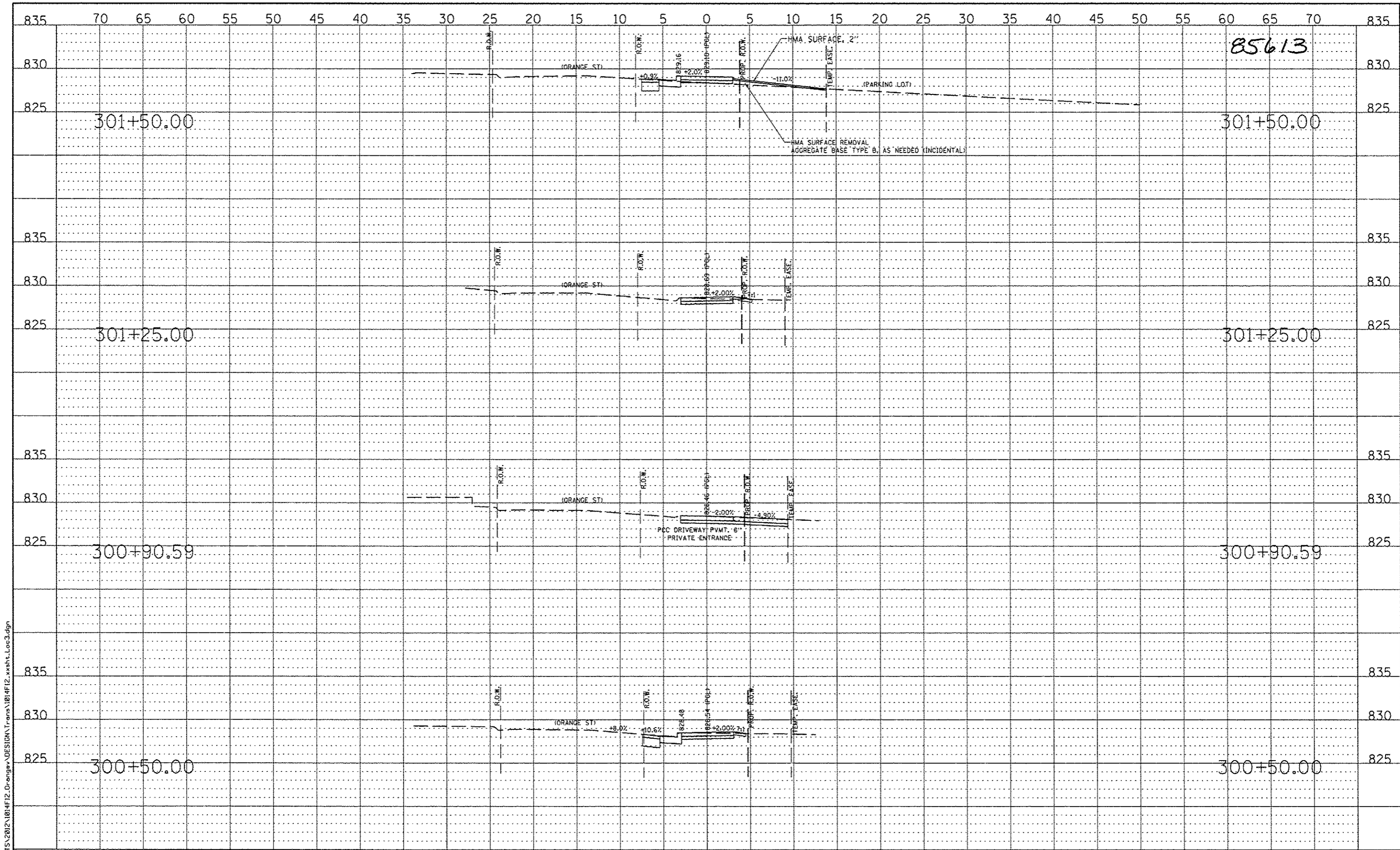


ORANGE STREET SIDEWALK
 CROSS SECTIONS
 STA 299+35.03 TO STA 300+14.19

SECTION	12-00012-00-SW	COUNTY	STEPHENSON	TOTAL SHEETS	71	SHEET NO.	58
PROJECT NO.	SR15-4009 (275)	CONTRACT NO.	85613	JOB NO.	92-023-14		

FILE = S:\PROJECTS\2012\1014F12_Orange\DESIGN\Trans\1014F12_xsht_Loc3.dgn

This document is the copyrighted property of Willett Hofmann & Associates, Inc. and may not be copied or used by any person without written permission. © Copyright 2012. Willett Hofmann & Associates, Inc.



85613

301+50.00

301+50.00

301+25.00

301+25.00

300+90.59

300+90.59

300+50.00

300+50.00

FILE = S:\PROJECTS\2012\1014F12_Orange\DESIGN\Trans\1014F12_xsht.Loc3.dgn

REVISION	DATE	BY	REMARKS

DRAWN
T.J.A.
CHECKED
D.K.H.
APPROVED
D.K.H.

VILLAGE OF ORANGEVILLE
SAFE ROUTES TO SCHOOL
2014

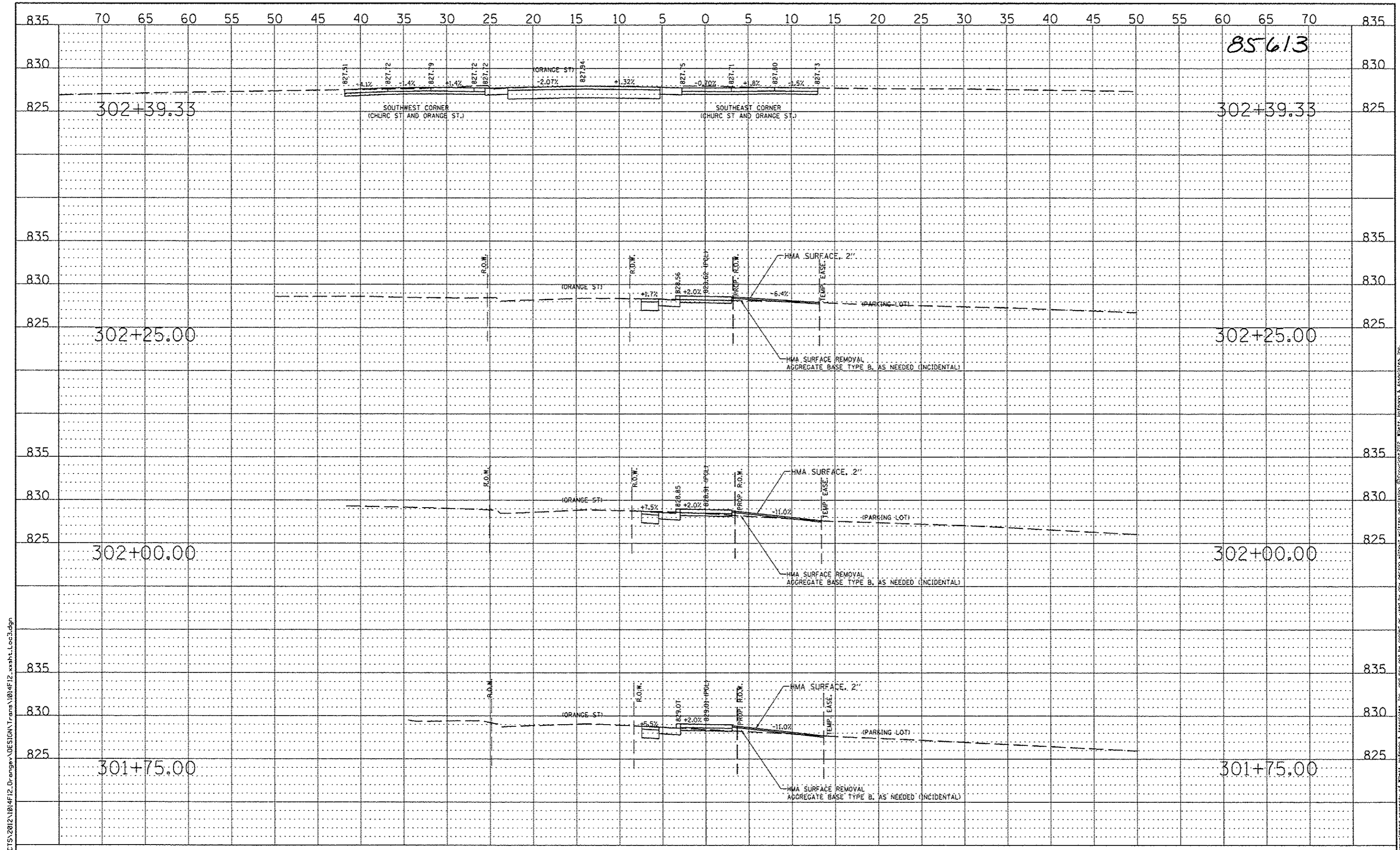


ORANGE STREET SIDEWALK
CROSS SECTIONS

STA 300+50.00 TO STA 301+50.00

SECTION	COUNTY	TOTAL SHEETS	SHEET NO.
12-00012-00-SW	STEPHENSON	71	59
WHA* 1014F12		CONTRACT NO. 85613	
PROJECT NO. SRTS-4009 (275) JOB NO. 92-023-14			

This document is the copyrighted property of Willett Hofmann & Associates, Inc. and may not be copied or used by any person without written permission. © Copyright 2012 Willett Hofmann & Associates, Inc.



FILE = S:\PROJECTS\2012\1014F12-Orange\DESIGN\Trans\1014F12_swh.Loc3.dgn

REVISION	DATE	BY	REMARKS

DRAWN
T.J.A.
CHECKED
D.K.H.
APPROVED
D.K.H.

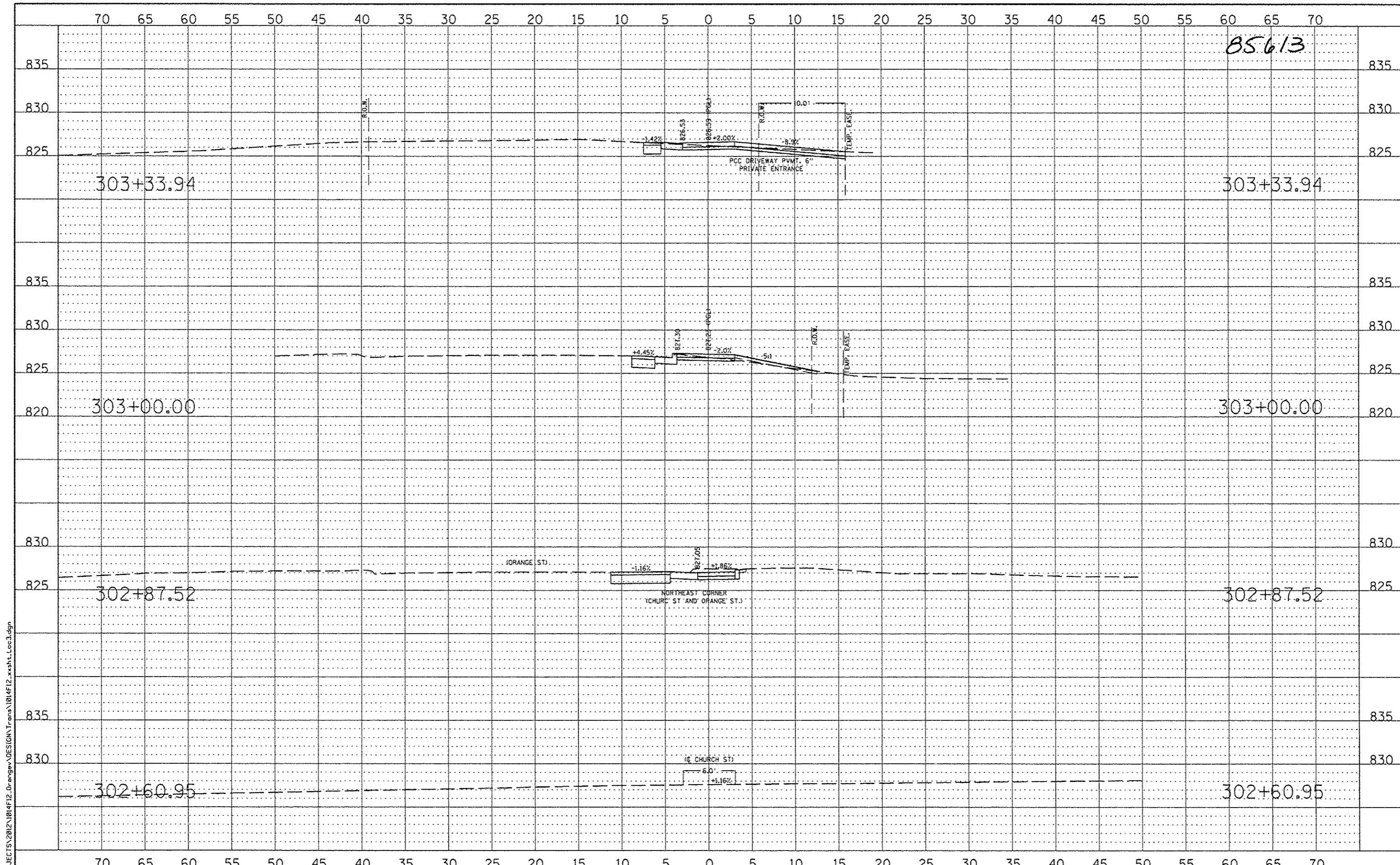
VILLAGE OF ORANGEVILLE
SAFE ROUTES TO SCHOOL
2014

WILLETT HOFMANN ASSOCIATES, INC.
ENGINEERING ARCHITECTURE LAND SURVEYING
10 N CALDWAY AVE, SUITE 120, FREEPORT, IL 61032
T: 815-232-3506 DESIGN FIRM# 4194-000418

ORANGE STREET SIDEWALK CROSS SECTIONS
STA 301+75.00 TO STA 302+39.33

SECTION	COUNTY	TOTAL SHEETS	SHEET NO.
12-00012-00-SW	STEPHENSON	71	60
WHA# 1014F12 CONTRACT NO. 85613		PROJECT NO. SRTS-4009 (2TS) JOB NO. 92-023-14	

This document is the copyrighted property of Willett, Hofmann & Associates, Inc. and may not be copied or used by any person without written permission. ©Copyright 2012 Willett, Hofmann & Associates, Inc.



FILE = S:\PROJECTS\2012\1014F12_Orange\DESIGN\Trans\1014F12_xsht_Loc3.dgn

REVISION	DATE	BY	REMARKS

DRAWN
T.J.A.
CHECKED
D.K.H.
APPROVED
D.K.H.

VILLAGE OF ORANGEVILLE
SAFE ROUTES TO SCHOOL
2014

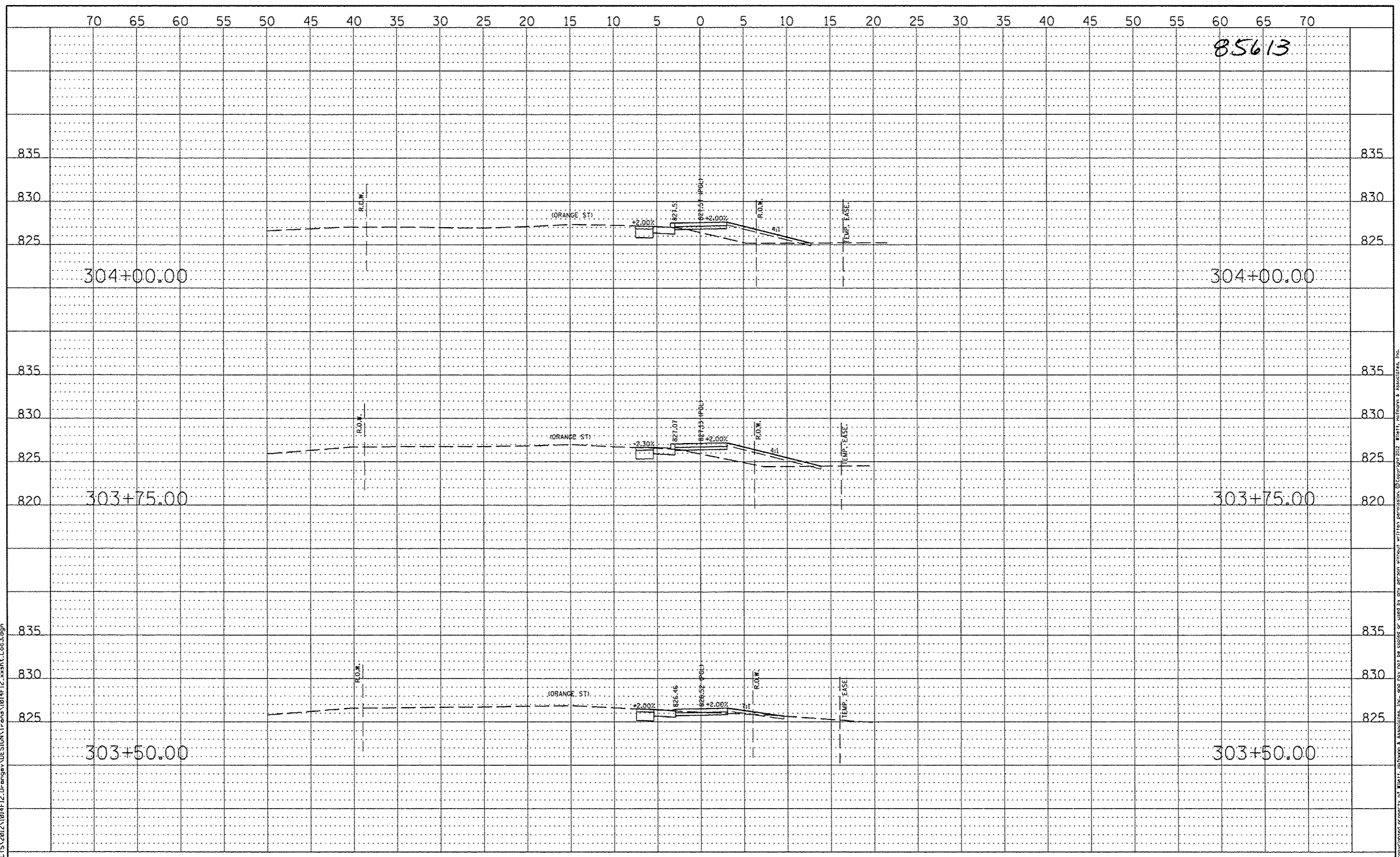


ORANGE STREET SIDEWALK
CROSS SECTIONS
STA 302+60.95 TO STA 303+33.94

SECTION	COUNTY	TOTAL SHEETS	SHEET NO.
12-00012-00-SW	STEPHENSON	71	61
WHA# 1014F12 CONTRACT NO. 85613		PROJECT NO. 587S-4009 (275) JOB NO. 92-023-14	

This document is the copyrighted property of Willett, Hofmann & Associates, Inc. and may not be copied or used by any person without written permission. © Copyright 2012 Willett, Hofmann & Associates, Inc.

85613

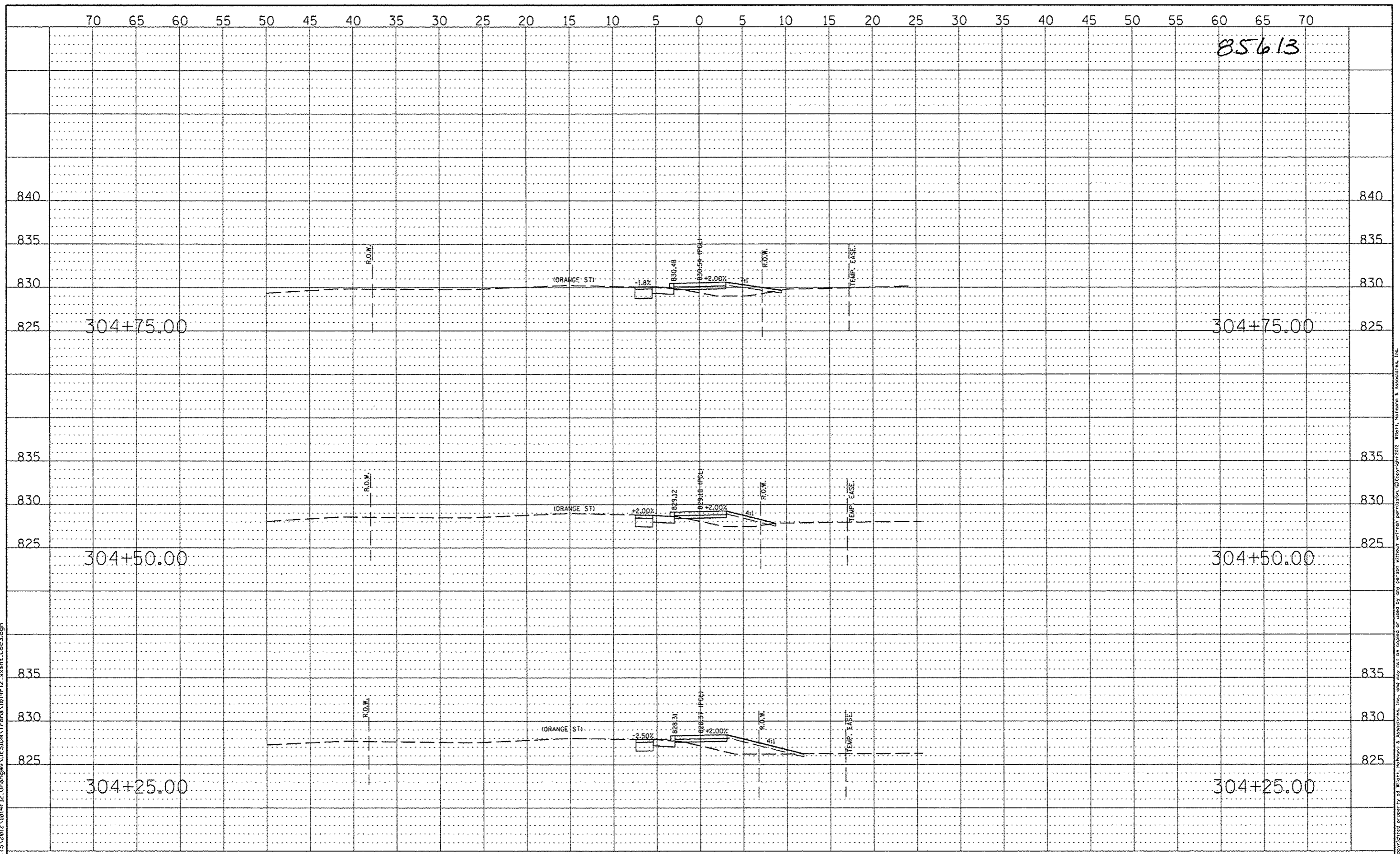


FILE = S:\PROJECTS\2012\1814F12_Orangeville\DESIGN\Trans\1814F12_xsect.Loc3.dgn

<table border="1"> <tr><th>REVISION</th><th>DATE</th><th>BY</th><th>REMARKS</th></tr> <tr><td> </td><td> </td><td> </td><td> </td></tr> <tr><td> </td><td> </td><td> </td><td> </td></tr> <tr><td> </td><td> </td><td> </td><td> </td></tr> </table>				REVISION	DATE	BY	REMARKS													<table border="1"> <tr><td>DRAWN</td><td>T.J.A.</td></tr> <tr><td>CHECKED</td><td>D.K.H.</td></tr> <tr><td>APPROVED</td><td>D.K.H.</td></tr> </table>		DRAWN	T.J.A.	CHECKED	D.K.H.	APPROVED	D.K.H.	<p>VILLAGE OF ORANGEVILLE SAFE ROUTES TO SCHOOL 2014</p>		<p>WILLET-HOFMANN ASSOCIATES, INC. ENGINEERING ARCHITECTURAL LAND SURVEYING 10 N. CALENA AVE., SUITE 120, FREEPORT, IL 61032 T: 815-232-3506 DESIGN: P184-00018</p>		<p>ORANGE STREET SIDEWALK CROSS SECTIONS STA 303+50.00 TO STA 304+00.00</p>		<table border="1"> <tr><th>SECTION</th><th>COUNTY</th><th>TOTAL SHEETS</th><th>SHEET NO.</th></tr> <tr><td>12-00012-00-SW</td><td>STEPHENSON</td><td>71</td><td>62</td></tr> <tr><td>WHA# 1014F12</td><td>CONTRACT NO. 85613</td><td colspan="2">PROJECT NO. 5R7S-4009 (275) JOB NO. 92-023-14</td></tr> </table>		SECTION	COUNTY	TOTAL SHEETS	SHEET NO.	12-00012-00-SW	STEPHENSON	71	62	WHA# 1014F12	CONTRACT NO. 85613	PROJECT NO. 5R7S-4009 (275) JOB NO. 92-023-14	
REVISION	DATE	BY	REMARKS																																												
DRAWN	T.J.A.																																														
CHECKED	D.K.H.																																														
APPROVED	D.K.H.																																														
SECTION	COUNTY	TOTAL SHEETS	SHEET NO.																																												
12-00012-00-SW	STEPHENSON	71	62																																												
WHA# 1014F12	CONTRACT NO. 85613	PROJECT NO. 5R7S-4009 (275) JOB NO. 92-023-14																																													

This document is the copyrighted property of Willett-Hofmann & Associates, Inc. and may not be copied or used by any person without written permission. © Copyright 2012 Willett-Hofmann & Associates, Inc.

856.13



70 65 60 55 50 45 40 35 30 25 20 15 10 5 0 5 10 15 20 25 30 35 40 45 50 55 60 65 70

REVISION	DATE	BY	REMARKS

DRAWN
T.J.A.
CHECKED
D.X.H.
APPROVED
D.X.H.

VILLAGE OF ORANGEVILLE
SAFE ROUTES TO SCHOOL
2014



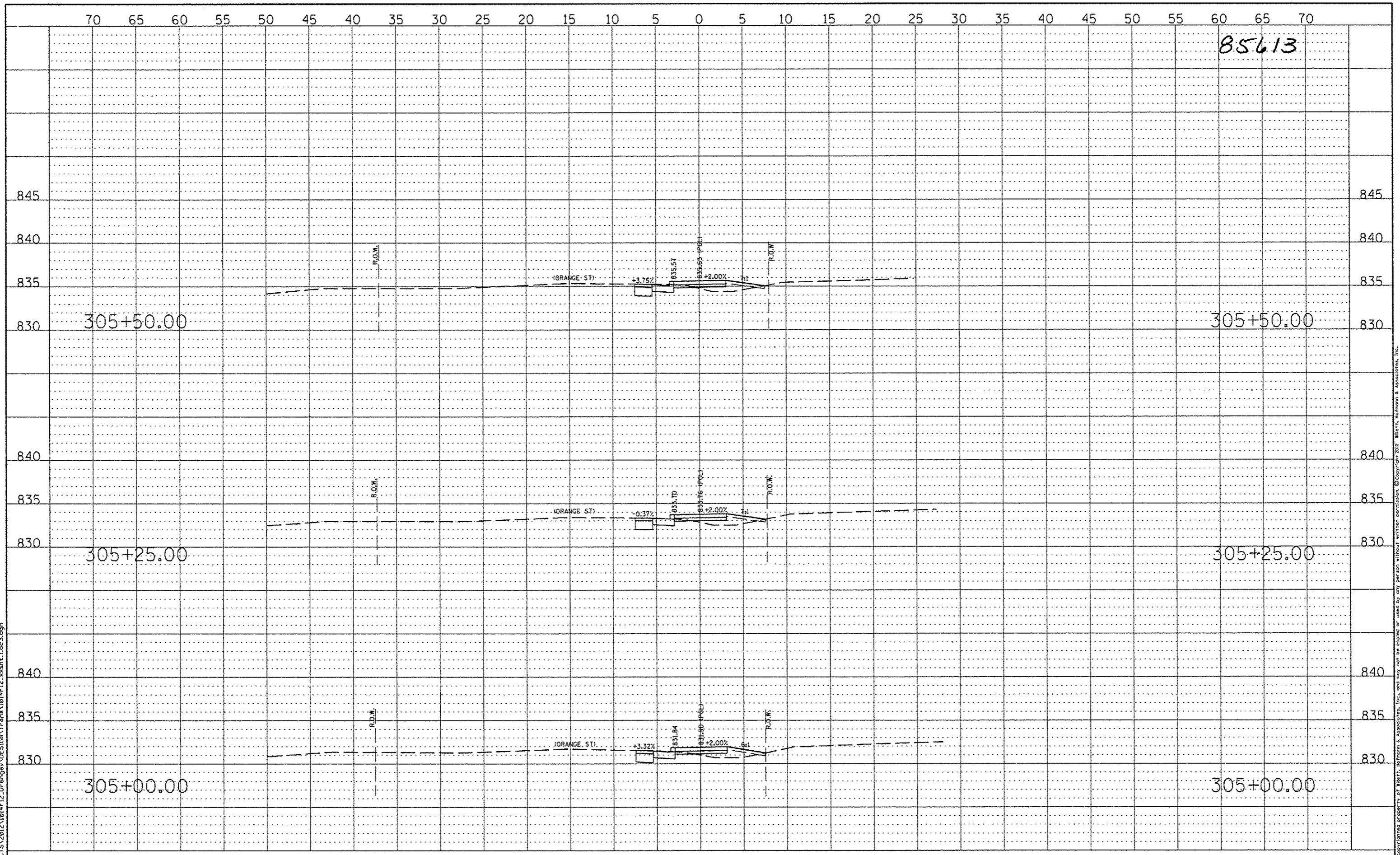
ORANGE STREET SIDEWALK
CROSS SECTIONS
STA 304 + 25.00 TO STA 304 + 75.00

SECTION	COUNTY	TOTAL SHEETS	SHEET NO.
12-00012-00-SW	STEPHENSON	71	63
WHA# 1014F12 CONTRACT NO. 85613		PROJECT NO. SRTS-4009 (275) JOB NO. 92-023-14	

FILE = S:\PROJECTS\2012\1014F12_Orange\DESIGN\Drawings\1014F12_xsheet_Loc3.dgn

This document is the copyrighted property of Willett, Hofmann & Associates, Inc. and may not be copied or used by any person without written permission. © Copyright 2012 Willett, Hofmann & Associates, Inc.

85613



REVISION	DATE	BY	REMARKS

DRAWN T.J.A.
 CHECKED D.K.H.
 APPROVED D.K.H.

VILLAGE OF ORANGEVILLE
SAFE ROUTES TO SCHOOL
 2014

WILLET HOFMANN ASSOCIATES INC.
 ENGINEERING ARCHITECTURE LAND SURVEYING
 10 N CALENA AVE, SUITE 150, FREEPORT, IL 61032
 T: 815-332-3908 DESIGN FIRM #184-00018

ORANGE STREET SIDEWALK
CROSS SECTIONS
 STA 305+00.00 TO STA 305+50.00

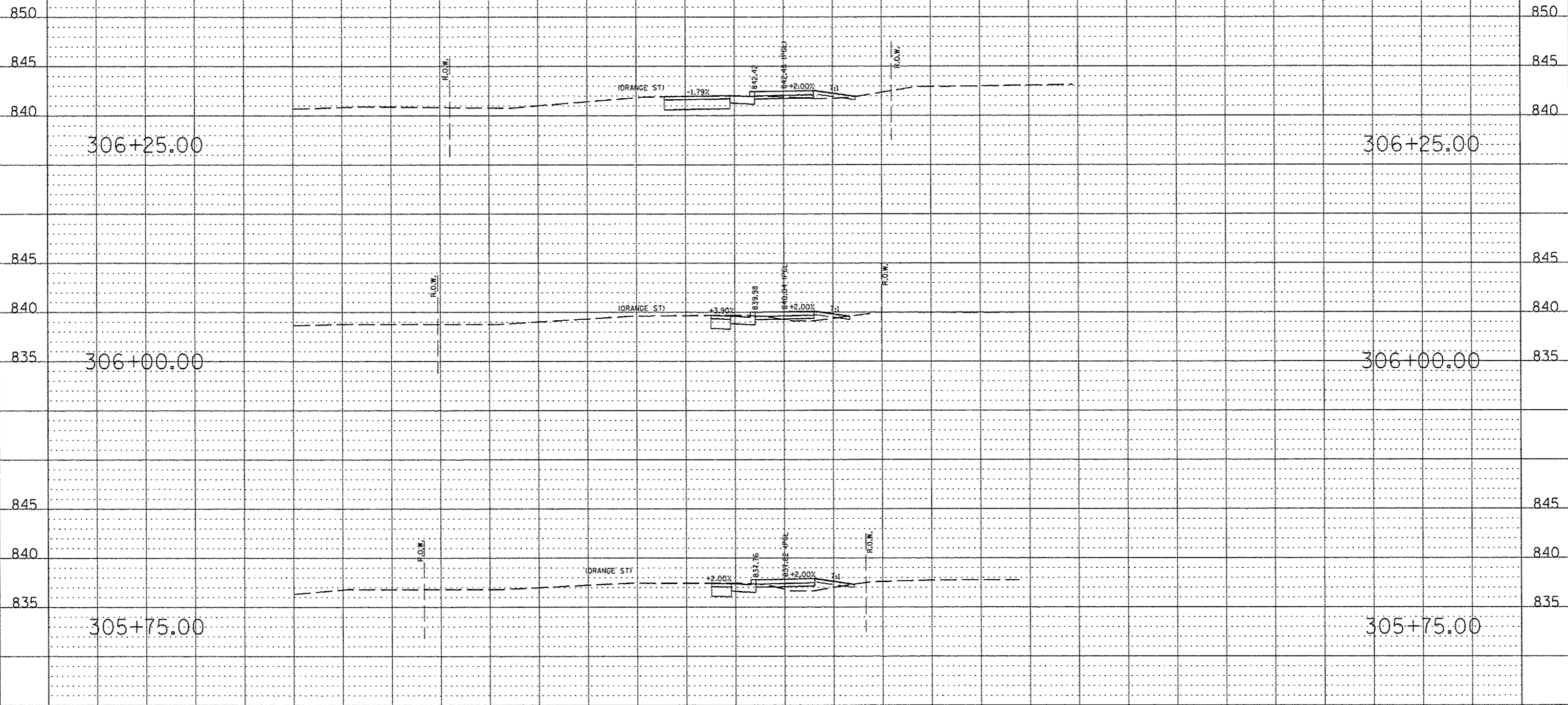
SECTION	COUNTY	TOTAL SHEETS	SHEET NO.
12-00012-00-SW	STEPHENSON	71	64
WHA# 1014F12 CONTRACT NO. 85613		PROJECT NO. SRTS-4009 (275) JOB NO. 92-023-14	

FILE = S:\PROJECTS\2012\1014F12-Orange\DESIGN\Trans\1014F12_xssht_Loc3.dgn

This document is the copyrighted property of Willett Hofmann & Associates, Inc. and may not be copied or used by any person without written permission. © Copyright 2012 Willett Hofmann & Associates, Inc.

70 65 60 55 50 45 40 35 30 25 20 15 10 5 0 5 10 15 20 25 30 35 40 45 50 55 60 65 70

85613



FILE = S:\PROJECTS\2012\1014F12-Oranger\DESIGN\Truss\1014F12_axshet_Loc3.dgn

REVISION	DATE	BY	REMARKS

DRAWN
T.J.A.
CHECKED
D.K.H.
APPROVED
D.K.H.

VILLAGE OF ORANGEVILLE
SAFE ROUTES TO SCHOOL
2014



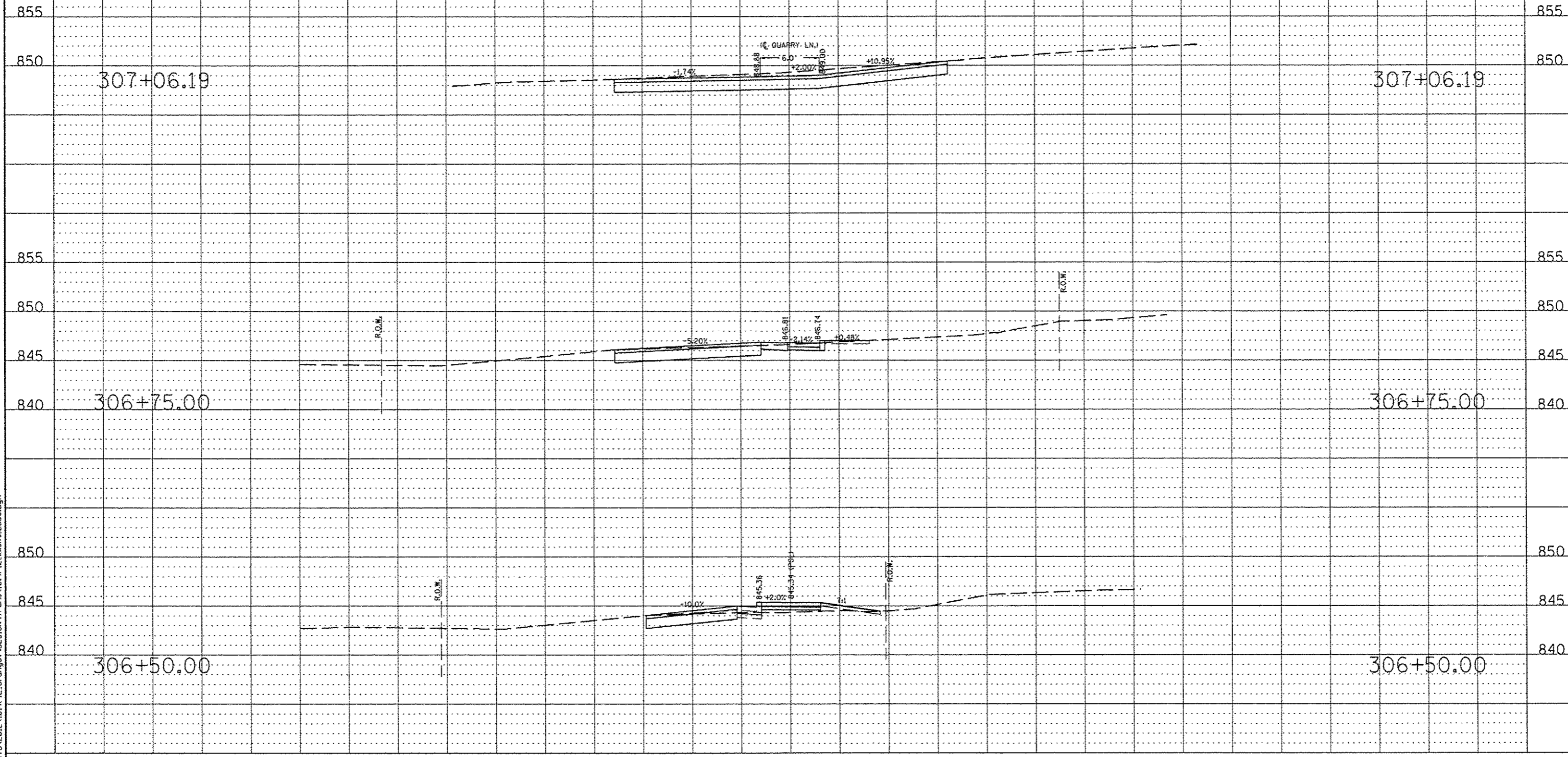
ORANGE STREET SIDEWALK
CROSS SECTIONS
STA 305 + 75.00 TO STA 306 + 25.00

SECTION	COUNTY	TOTAL SHEETS	SHEET NO.
12-00012-00-SW	STEPHENSON	71	65
WHA* 1014F12	CONTRACT NO. 85613		
PROJECT NO. SRTS-4009 (275) JOB NO. 92-023-14			

This document is the copyrighted property of Willett, Hofmann & Associates, Inc. and may not be copied or used by any person without written permission. © Copyright 2012 Willett, Hofmann & Associates, Inc.

70 65 60 55 50 45 40 35 30 25 20 15 10 5 0 5 10 15 20 25 30 35 40 45 50 55 60 65 70

85613



70 65 60 55 50 45 40 35 30 25 20 15 10 5 0 5 10 15 20 25 30 35 40 45 50 55 60 65 70

REVISION	DATE	BY	REMARKS

DRAWN
T.J.A.
CHECKED
D.K.H.
APPROVED
D.K.H.

VILLAGE OF ORANGEVILLE
SAFE ROUTES TO SCHOOL
2014

WILLET-HOFMANN ASSOCIATES, INC.
ENGINEERING ARCHITECTURE LAND SURVEYING
10 N. GALENA AVE., SUITE 150, FREEPORT, IL 61032
T: 815-232-3400 FAX: 815-232-3401

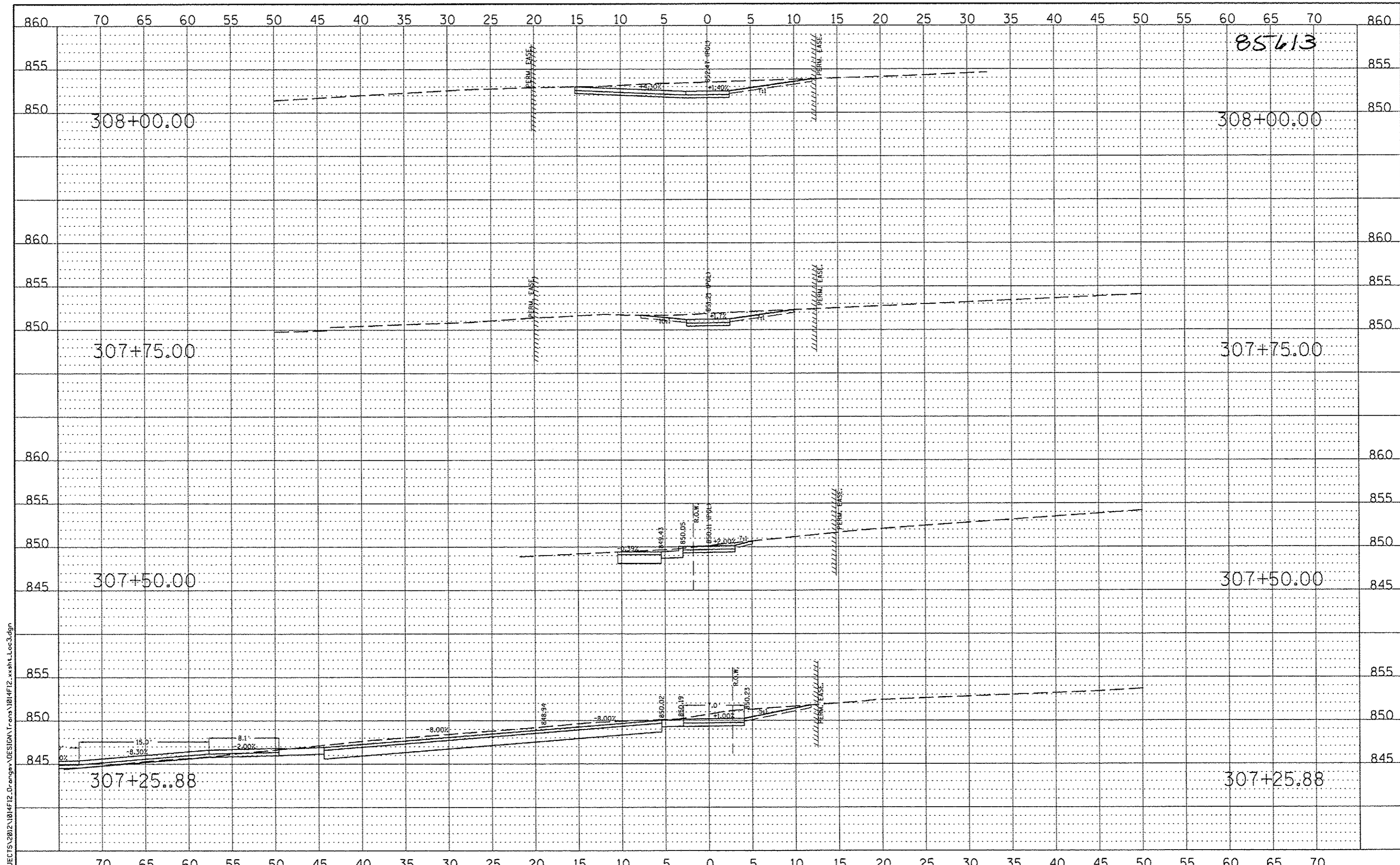
ORANGE STREET SIDEWALK
CROSS SECTIONS
STA 306 + 50.00 TO STA 307 + 06.19

SECTION	COUNTY	TOTAL SHEETS	SHEET NO.
12-00012-00-SW	STEPHENSON	71	66

WHA* 1014F12 CONTRACT NO. 85613
PROJECT NO. SRTS-4009 (275) JOB NO. 92-023-14

FILE = S:\PROJECTS\2012\1014F12_Orangeville\DESIGN\Trans\1014F12_xasht_Loc3.dgn

This document is the copyrighted property of Willett-Hofmann & Associates, Inc. and may not be copied or used by any person without written permission. © Copyright 2012 Willett-Hofmann & Associates, Inc.



85613

FILE : S:\PROJECTS\2012\1014F12-Orange\DESIGN\T-rans\1014F12_xsh.t.Loc3.dgn

REVISION	DATE	BY	REMARKS

DRAWN
T.J.A.
CHECKED
D.K.H.
APPROVED
D.K.H.

VILLAGE OF ORANGEVILLE
SAFE ROUTES TO SCHOOL
2014



WILLETT HOFMANN
ASSOCIATES, INC.
ENGINEERING ARCHITECTURE LAND SURVEYING
107 N. CALENA AVE., SUITE 120, FREEPORT, IL 61032
T. 815-232-3405 DESIGN FIRM: #194-00018

**ORANGE STREET SIDEWALK
CROSS SECTIONS**

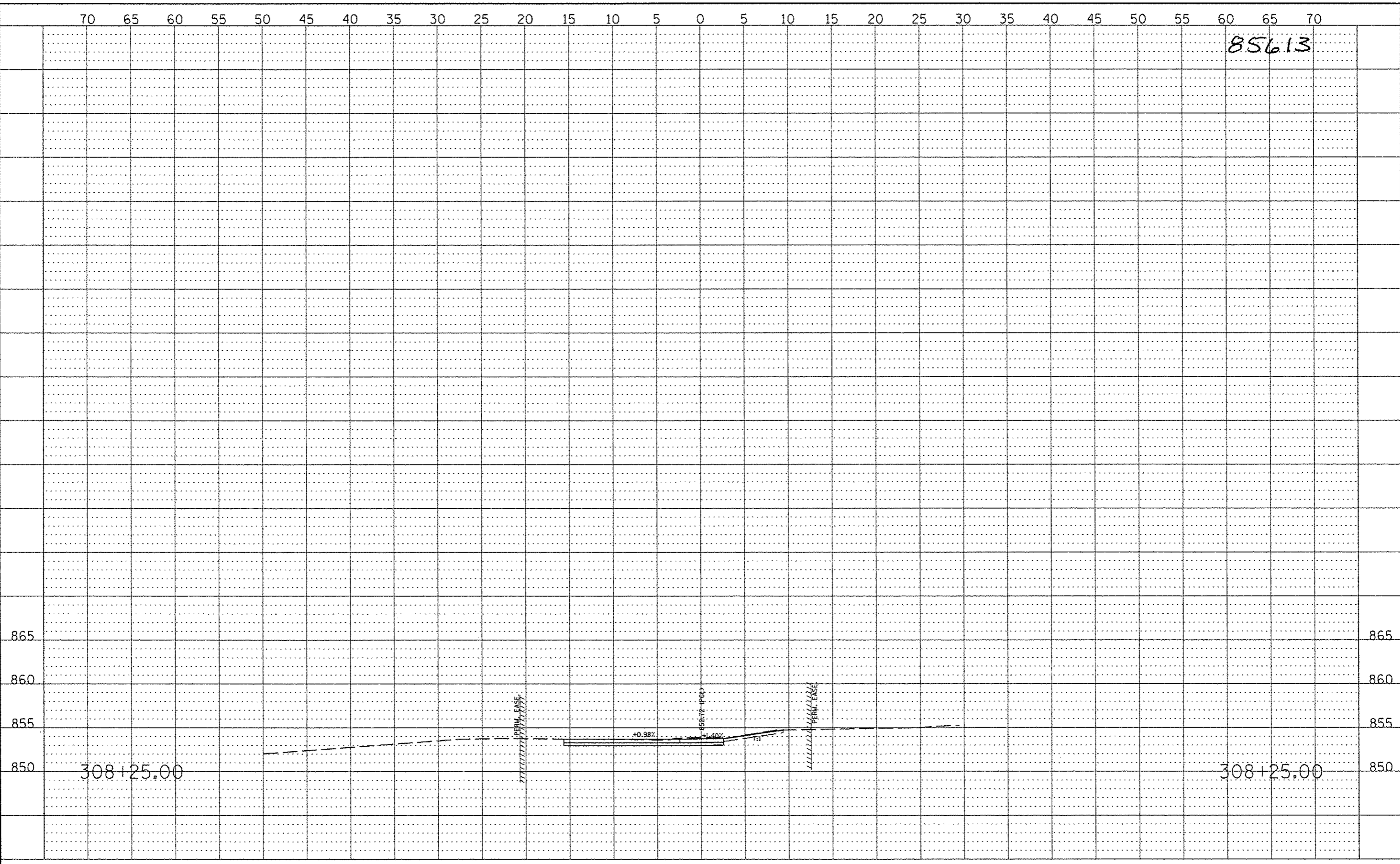
STA 307+25.88 TO STA 308+00.00

SECTION	COUNTY	TOTAL SHEETS	SHEET NO.
12-00012-00-SW	STEPHENSON	71	67
WHA# 1014F12 CONTRACT NO. 85613		PROJECT NO. SRTS-4009 (275) JOB NO. 92-023-14	

This document is the copyrighted property of Willett Hofmann & Associates, Inc. and may not be copied or used by any person without written permission. © Copyright 2012 Willett Hofmann & Associates, Inc.

85613


FILE = S:\PROJECTS\2012\1014F12-Orangeville\DESIGN\Trans\1014F12_xsst.Loc3.dgn



REVISION	DATE	BY	REMARKS

DRAWN	T.J.A.
CHECKED	D.K.H.
APPROVED	D.K.H.

**VILLAGE OF ORANGEVILLE
SAFE ROUTES TO SCHOOL
2014**

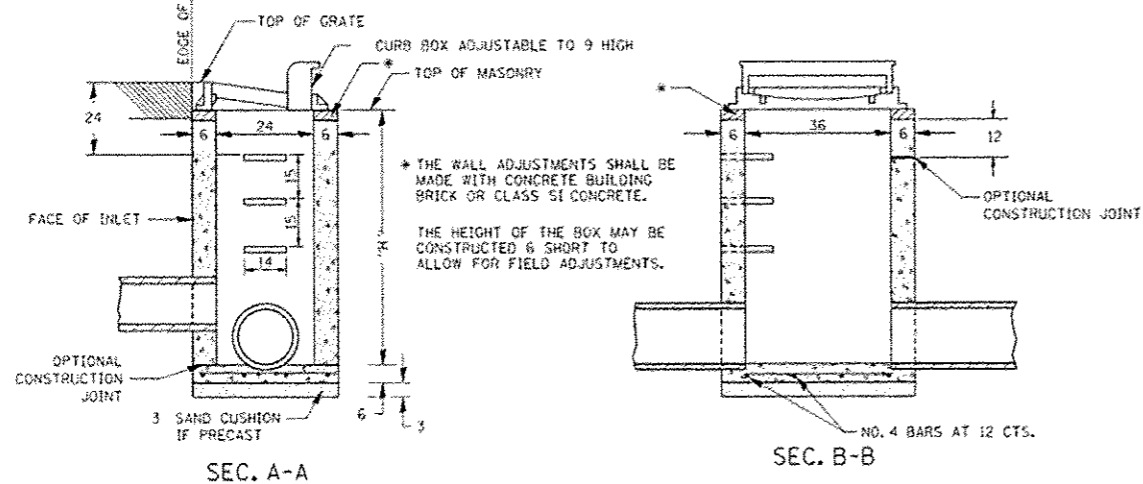


**ORANGE STREET SIDEWALK
CROSS SECTIONS**
STA 308+25.00 TO STA 308+25.00

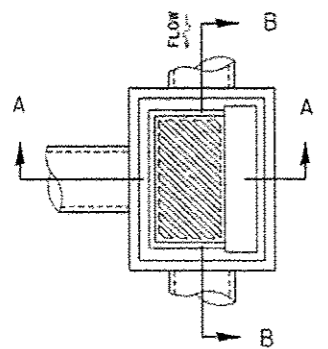
SECTION	COUNTY	TOTAL SHEETS	SHEET NO.
12-00012-00-SW	STEPHENSON	71	68
WHA# 1014F12	CONTRACT NO. 85613	PROJECT NO. SRTS-4009 (275) JOB NO. 92-023-14	

This document is the copyrighted property of Willett Hofmann & Associates, Inc. and may not be copied or used by any person without written permission. © Copyright 2012 Willett Hofmann & Associates, Inc.

INLET SPECIAL



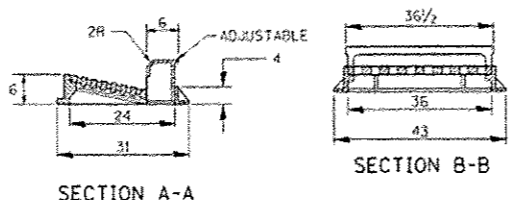
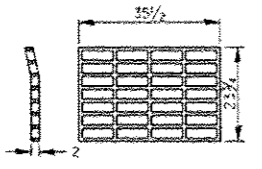
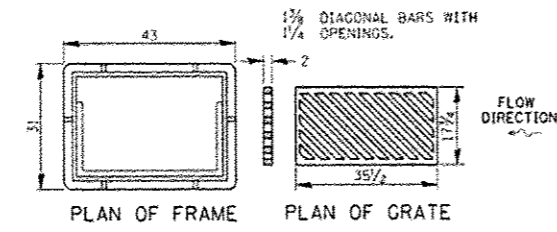
* THE WALL ADJUSTMENTS SHALL BE MADE WITH CONCRETE BUILDING BRICK OR CLASS SI CONCRETE.
 THE HEIGHT OF THE BOX MAY BE CONSTRUCTED 6 SHORT TO ALLOW FOR FIELD ADJUSTMENTS.



NOTES
 SEE STANDARD 602701 FOR DETAILS OF STEPS.
 EXCEPT AS NOTED HEREON INLET SPECIAL SHALL BE CONSTRUCTED IN ACCORDANCE WITH SECTION 602 OF THE STANDARD SPECIFICATIONS.
 THE SIDE WALLS MAY BE BUILT AS PRECAST SEGMENTED SECTIONS.
 ALL VOIDS AROUND PIPE ENTRANCE, BOTH INSIDE AND OUTSIDE, SHALL BE SEALED WITH MORTAR.
 WEIGHT OF CAST IRON FRAME & GRATE = 530 lbs. ± .
 STEPS SHALL BE OMITTED WHEN DEPTH OF "H" IS LESS THAN 5 FT.

DETAIL OF FRAME & GRATE

NOTES
 CLASS SI CONCRETE OR PRECAST CONCRETE SHALL BE USED THROUGHOUT. PRECAST CONCRETE SHALL BE IN ACCORDANCE WITH SECTION 504.01 THRU 504.05 OF THE STANDARD SPECIFICATIONS EXCEPT THAT CONCRETE STRENGTH SHALL BE 4,000 psi AFTER 28 DAYS.
 THE CONTRACT UNIT PRICE EACH FOR INLET SPECIAL SHALL INCLUDE THE COST OF CONSTRUCTING THE INLET BOX, FURNISHING AND INSTALLING THE FRAME AND GRATE, THE CAST IRON STEPS (IF USED), THE PRECAST FLOOR SLABS, SAND CUSHION (WHEN USED) AND REINFORCEMENT BARS.



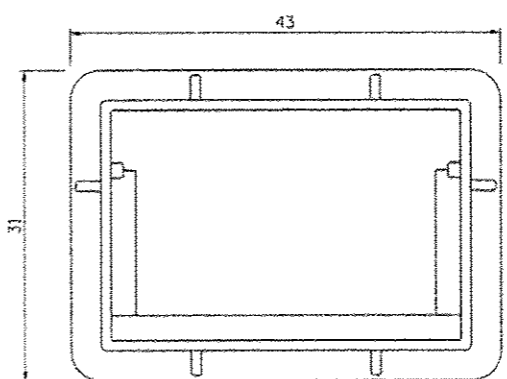
* THIS GRATE TO BE USED WITHOUT CURB BOX WHEN INLET IS IN DRIVEWAY.

ALL DIMENSIONS ARE IN INCHES UNLESS OTHERWISE NOTED.

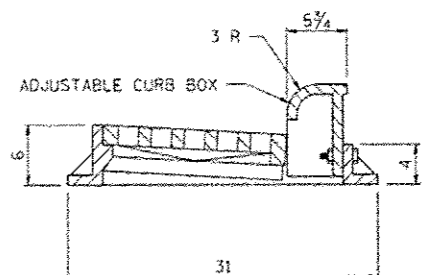
REVISION - 10-13-11	REGION 2 / DISTRICT 2 STANDARD	P.A. RITE	SECTION	COUNTY	TOTAL SHEETS	SHEET NO.
REVISION -						
REVISION -						
REVISION -						
SCALE: 1/8" = 1" / 1/4"	SHEET NO. OF SHEETS	STA. TO STA.	CONTRACT NO.			
			FED. ROAD DIST. NO. ILLINOIS FED. AID PROJECT			

INLET SPECIAL 10.2

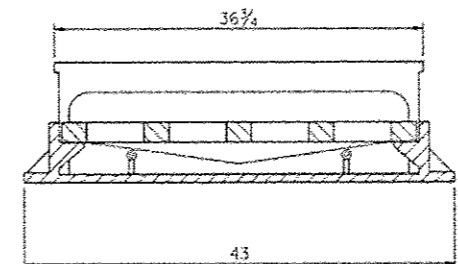
FRAME AND GRATE FOR INLET SPECIAL



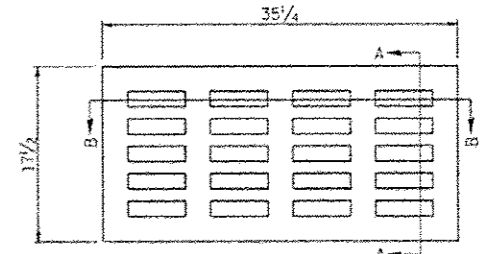
PLAN OF FRAME WITHOUT GRATE AND CURB BOX



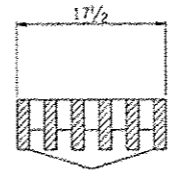
TRANSVERSE SECTION



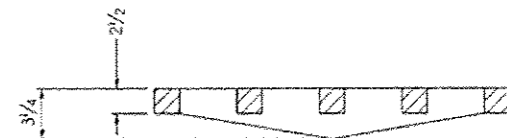
LONGITUDINAL SECTION



PLAN OF GRATE



SECTION A-A



SECTION B-B

ALL DIMENSIONS ARE IN INCHES UNLESS OTHERWISE NOTED.

R 3246 OR EQUIVALENT
 APPROXIMATE WEIGHT - 495 LBS.

REVISION - 10-13-11	REGION 2 / DISTRICT 2 STANDARD	P.A. RITE	SECTION	COUNTY	TOTAL SHEETS	SHEET NO.
REVISION -						
REVISION -						
REVISION -						
SCALE: 1/8" = 1" / 1/4"	SHEET NO. OF SHEETS	STA. TO STA.	CONTRACT NO.			
			FED. ROAD DIST. NO. ILLINOIS FED. AID PROJECT			

FRAME AND GRATE FOR INLET SPECIAL 13.2

FILE = S:\PROJECTS\2012\1014F12.Dwg by DESIGN\T-rans\1014F12.D2.STAN.DET.dgn

REVISION	DATE	BY	REMARKS

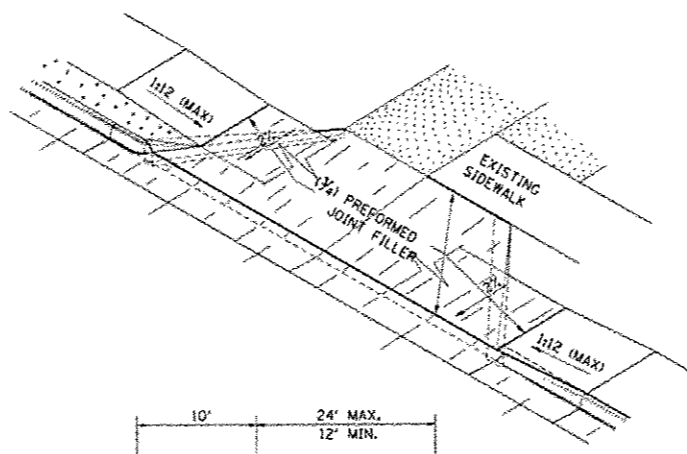
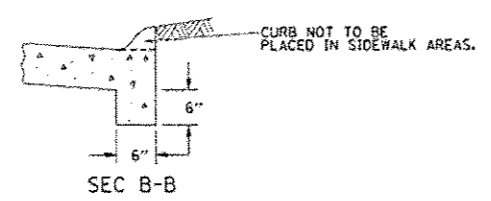
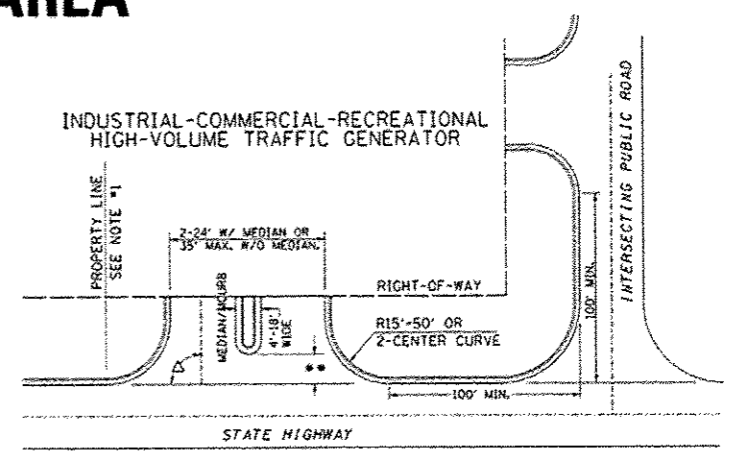
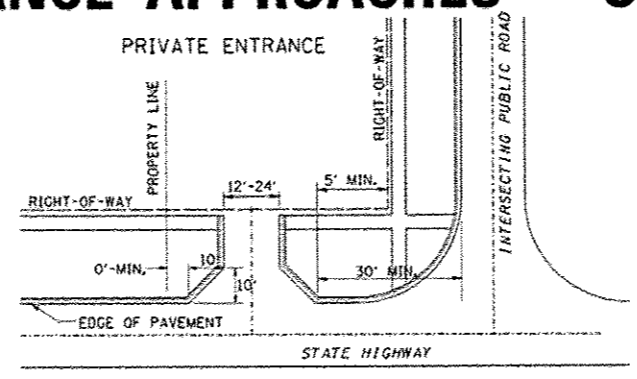
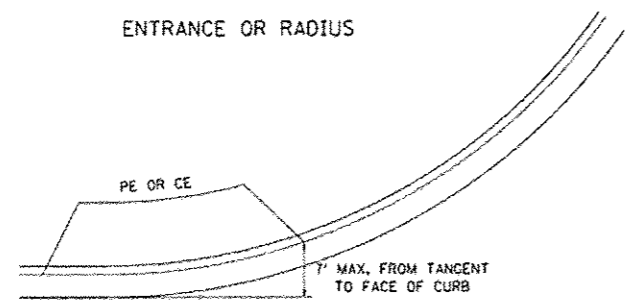
DRAWN T.J.A.
 CHECKED D.K.H.
 APPROVED D.K.H.

VILLAGE OF ORANGEVILLE
 SAFE ROUTES TO SCHOOL
 2014

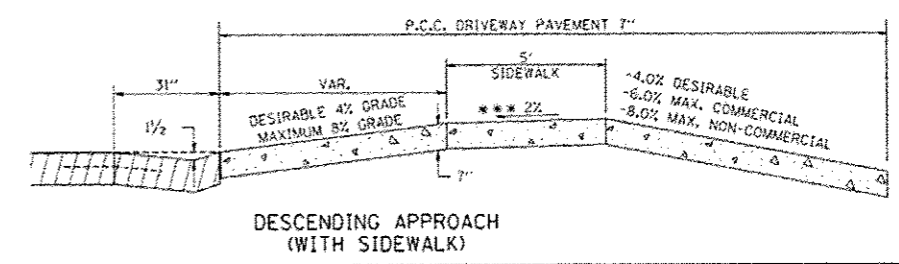
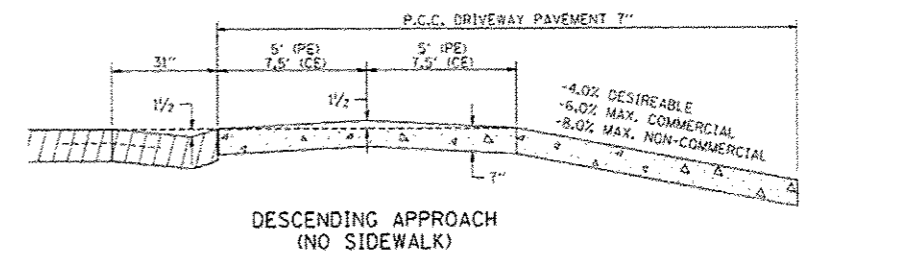
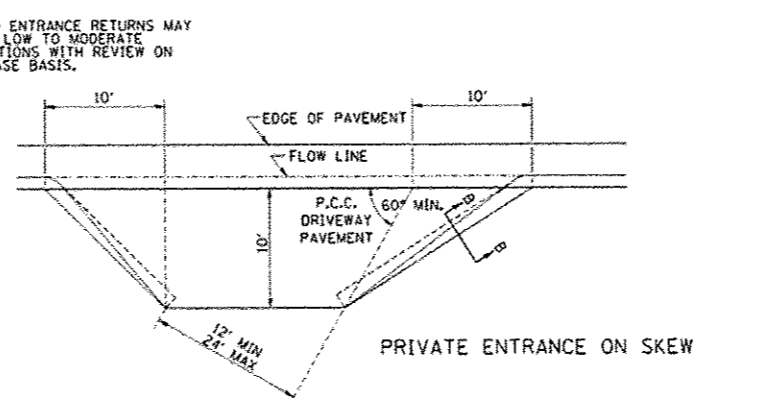
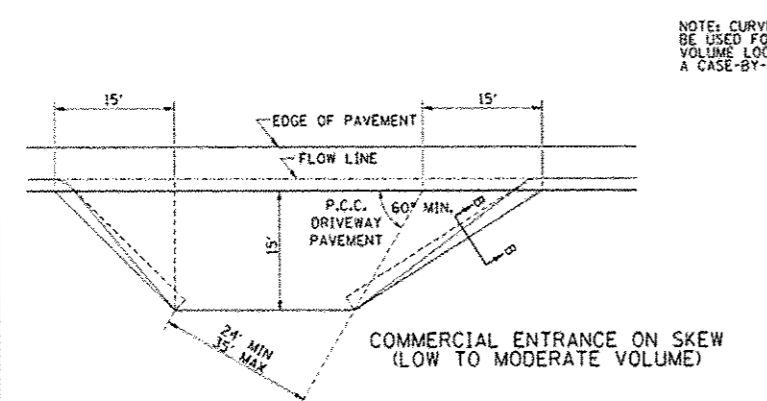
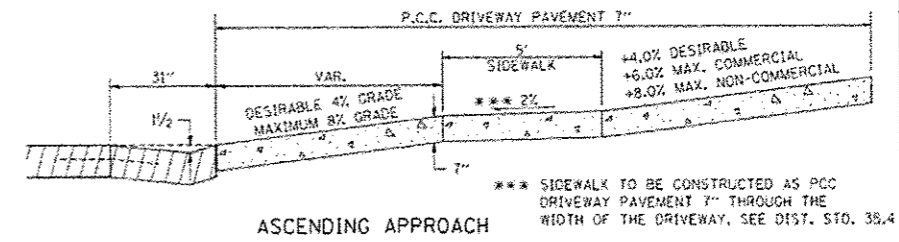
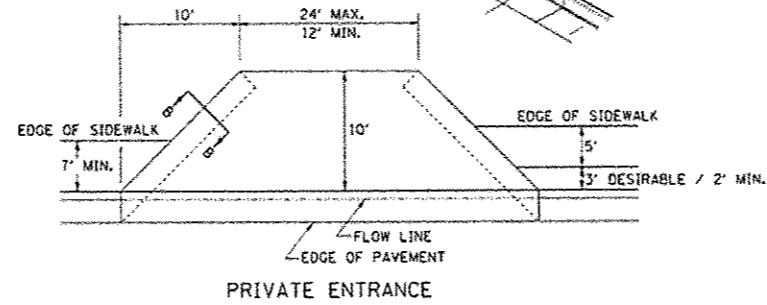
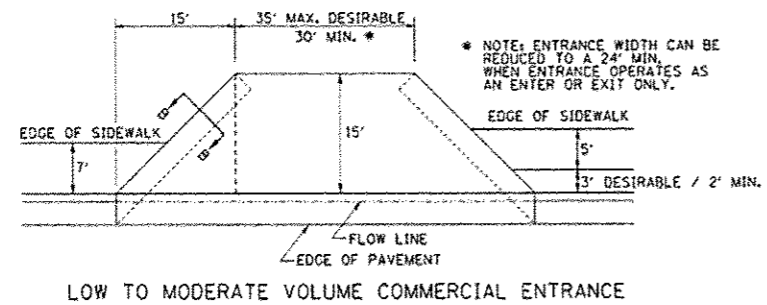
DISTRICT 2
 STANDARD DETAILS

SECTION	COUNTY	TOTAL SHEETS	SHEET NO.
12-00012-00-SW	STEPHENSON	71	69
WHA# 1014F12	CONTRACT NO. 85613		
PROJECT NO. SRTS-4009 JOB NO. 92-023-14			

ENTRANCE APPROACHES – URBAN AREA



A MINIMUM OF 440 FEET SHALL BE MAINTAINED BETWEEN CENTER LINES OF ADJACENT DRIVEWAYS.
 Δ 90° DESIRABLE, 45° MIN. ANGLE PERMITTED ONLY FOR ONE-WAY DRIVEWAYS.
 60° MIN. ANGLE FOR TWO-WAY DRIVEWAYS.
 NOTE: *1 ENCROACHMENT ON THE ADJACENT PROPERTY OWNER LAND REQUIRES HIS OR HER WRITTEN APPROVAL.
 ** 4'-10" IF HIGHWAY CURBED.
 AT EDGE OF SHOULDER IF HIGHWAY UNCURBED.



FILE NAME: D:\PROJECTS\2012\1014F12_Orangeville\DESIGN\Trans\1014F12_02_STANDARD.DET.dgn	USER NAME: T.J.A.	DESIGNED: -	REVISED: 12-07-10
Drawn by: D.K.H.	Checked: D.K.H.	DRAWN: -	REVISED: -
PLOT SCALE: 1/8" = 1'	PLOT DATE: 12/10/10	CHECKED: -	REVISED: -
		DATE: -	REVISED: -

STATE OF ILLINOIS DEPARTMENT OF TRANSPORTATION		REGION 2 / DISTRICT 2 STANDARD		SECTION	COUNTY	TOTAL SHEETS	SHEET NO.
				CONTRACT NO.			
				ENTRANCE APPROACHES – URBAN AREA			
				25.1			

REVISION	DATE	BY	REMARKS	DRAWN
				T.J.A.
				D.K.H.
				D.K.H.

**VILLAGE OF ORANGEVILLE
SAFE ROUTES TO SCHOOL
2014**

**WILLET HOFMANN
ASSOCIATES INC**
ENGINEERING ARCHITECTURE LAND SERVICES
 10 N GALENA AVE, SUITE 130, FREEPORT, IL 61032
 P: 815-232-3308 DESIGN PRN: #104-00078





**DISTRICT 2
STANDARD DETAILS**

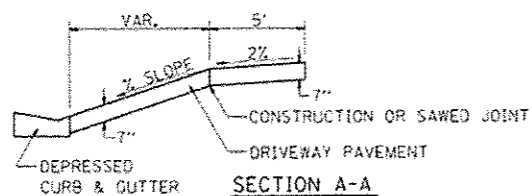
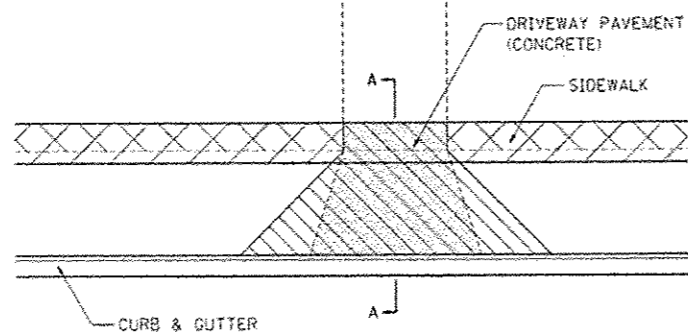
SECTION	COUNTY	TOTAL SHEETS	SHEET NO.
12-00012-00-SW	STEPHENSON	71	70
WHA* 1014F12		CONTRACT NO. 85613	
PROJECT NO. SRTS-4009 (275) JOB NO. 92-023-14			

FILE: S:\PROJECTS\2012\1014F12_Orangeville\DESIGN\Trans\1014F12_02_STANDARD.DET.dgn

This document is the copyrighted property of Willett Hofmann & Associates, Inc. and may not be copied or used by any person without written permission. © Copyright 2012. Willett Hofmann & Associates, Inc.

SIDEWALK AND DRIVEWAY PAVEMENT PAY AREAS

- PAY FOR AS
-  SIDEWALK REMOVAL
 -  DRIVEWAY PAVEMENT REMOVAL
 -  PCC SIDEWALK 5
 -  PCC DRIVEWAY PAVEMENT 7



FOR DETAILS ON DIMENSIONS AND GRADES, SEE DISTRICT STANDARD 25.1 OR PLANS.
ALL DIMENSIONS ARE IN INCHES UNLESS OTHERWISE NOTED.

REVISED - 10-03-11	REGION 2 / DISTRICT 2 STANDARD	F.A. RITE.	SECTION	COUNTY	TOTAL SHEETS	SHEET NO.
REVISED -						
REVISED -					CONTRACT NO.	
REVISED -		SCALE: NUMBER / IN. SHEET NO. OF SHEETS STA. TO STA.	REG. ROAD DIST. NO. ILLINOIS HIGHWAY AND PROJECT			

SIDEWALK AND DRIVEWAY PAVEMENT PAY AREAS 35.4

FILE = S:\PROJECTS\2012\1014F12-Orangeville\DESIGN\Trans\1014F12.D2-510N.DET.dgn

REVISION	DATE	BY	REMARKS

DRAWN	T.J.A.
CHECKED	D.K.H.
APPROVED	D.K.H.

VILLAGE OF ORANGEVILLE
SAFE ROUTES TO SCHOOL
2014



WILLET HOFMANN ASSOCIATES, INC.
ENGINEERING ARCHITECTURE LANDSCAPE ARCHITECTURE
10 N GALENA AVE, SUITE 100, FREEPORT, IL 61032
T: 815-232-3608 DESIGN PHONE: #184-200978

DISTRICT 2 STANDARD DETAILS		TOTAL SHEETS	SHEET NO.
SECTION	COUNTY	71	71
12-00012-00-SW	STEPHENSON		
WHA* 1014F12	CONTRACT NO. 85613		
PROJECT NO. SRTS-4009 (275) JOB NO. 92-023-14			

This document is the copyrighted property of Willett Hofmann & Associates, Inc. and may not be copied or used by any person without written permission. © Copyright 2012 Willett Hofmann & Associates, Inc.