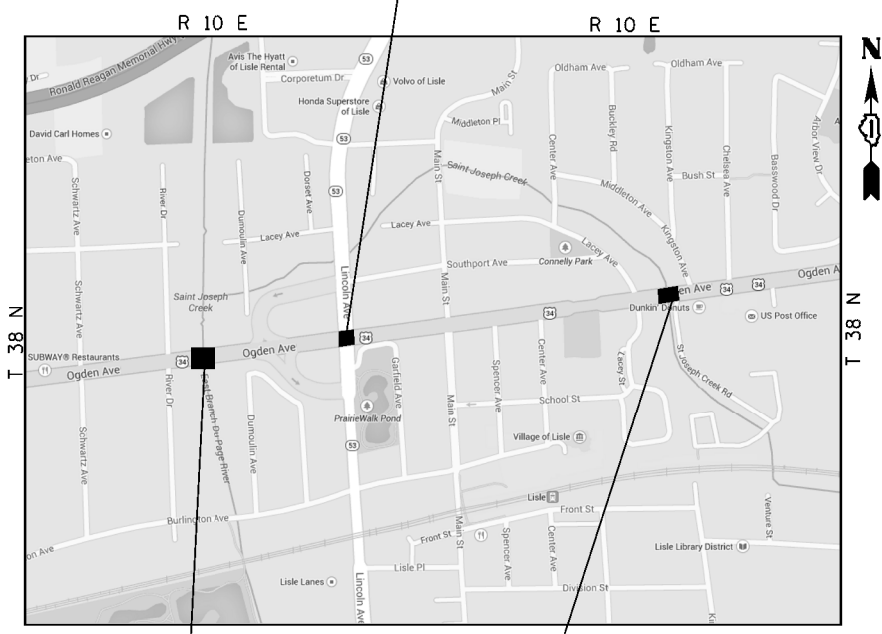


LOCATION NO. 1: SN 022-0033  
US 34 OVER IL 53  
VILLAGE OF LISLE

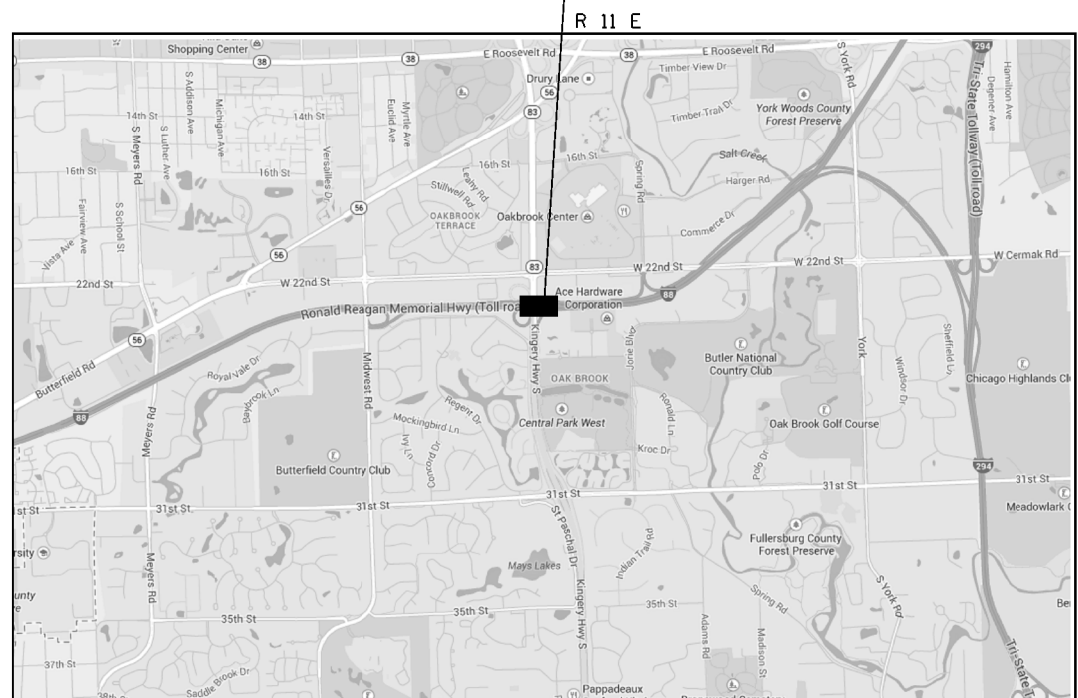


LISLE TOWNSHIP

LOCATION NO. 12: SN 022-0148  
US 34 OVER E BR DU PAGE RIVER  
VILLAGE OF LISLE

LOCATION NO. 2: SN 022-0034  
US 34 OVER ST. JOSEPH CREEK  
VILLAGE OF LISLE

LOCATION NO. 4: SN 022-0047  
IL 83 OVER I-88 EW TOLL  
VILLAGE OF OAK BROOK

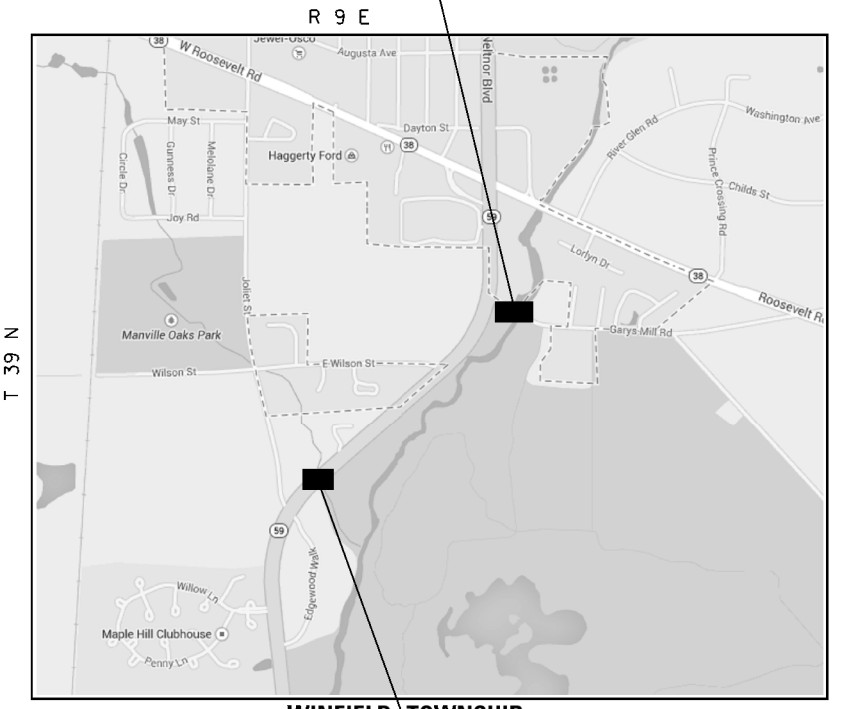


YORK TOWNSHIP

**TRAFFIC DATA**

- LOCATION NO. 1: US 34 OVER IL 53  
2013 ADT = 28600  
SPEED LIMIT = 40 MPH (US RTE 34)  
35 MPH (IL RTE 53)
- LOCATION NO. 2: US 34 OVER ST. JOSEPH CREEK  
2013 ADT = 28600  
SPEED LIMIT = 40 MPH
- LOCATION NO. 3: IL 59 OVER KRESS CREEK  
2013 ADT = 37900  
SPEED LIMIT = 55 MPH
- LOCATION NO. 4: IL 83 OVER I-88 EW TOLL  
2013 ADT = 72300  
SPEED LIMIT = 45 MPH
- LOCATION NO. 5: CASS AVE. OVER I-55  
2012 ADT = 9100  
SPEED LIMIT = 45 MPH
- LOCATION NO. 12: US 34 OVER E BR DUPAGE RIVER  
2013 ADT = 30000  
SPEED LIMIT = 40 MPH
- LOCATION NO. 16: GARY MILL RD. OVER W BR DUPAGE RIVER  
2012 ADT = 3700  
SPEED LIMIT = 35 MPH

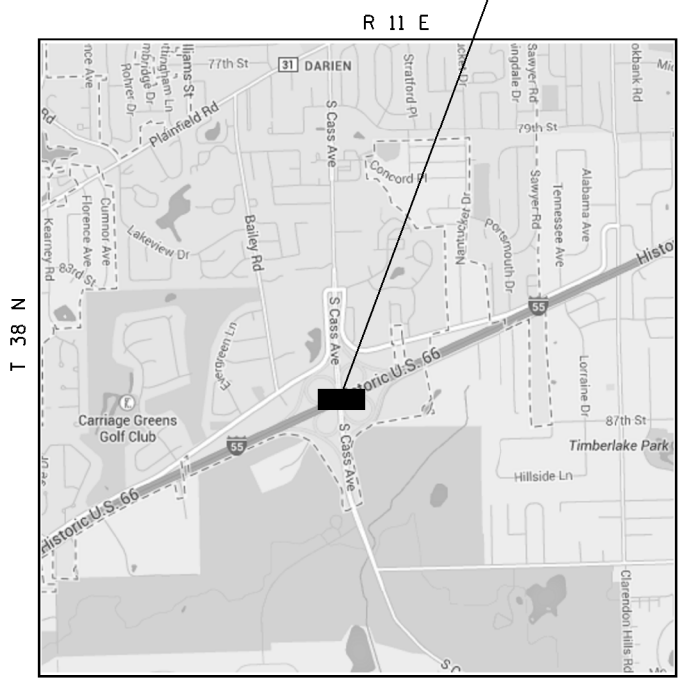
LOCATION NO. 16: SN 022-0162  
GARY MILL RD. OVER  
W BR DU PAGE RIVER  
CITY OF WEST CHICAGO



WINFIELD TOWNSHIP

LOCATION NO. 3: SN 022-0037  
IL 59 OVER KRESS CREEK  
CITY OF WEST CHICAGO

LOCATION NO. 5: SN 022-0072  
CASS AVE. I-55  
CITY OF DARIEN



DOWNERS GROVE TOWNSHIP

FILE NAME =	USER NAME = gulloumefp	DESIGNED -	REVISED -
ci:\pwwork\pwwork\gulloumefp\0388342\134814-sh-t-plen.dgn		DRAWN -	REVISED -
Default	PLOT SCALE = 100.0000' / 1in.	CHECKED -	REVISED -
	PLOT DATE = 8/22/2014	DATE -	REVISED -

**STATE OF ILLINOIS  
DEPARTMENT OF TRANSPORTATION**

<b>LOCATION MAPS</b>			
<b>LOCATION NUMBERS 1 - 5, 12, 16</b>			
SCALE:	SHEET 1	OF 6 SHEETS	STA. TO STA.

ROUTE	SECTION	COUNTY	TOTAL SHEETS	SHEET NO.
VARIOUS	2014-0371	DUPAGE	37	5
CONTRACT NO. 60Y31				
ILLINOIS FED. AID PROJECT				