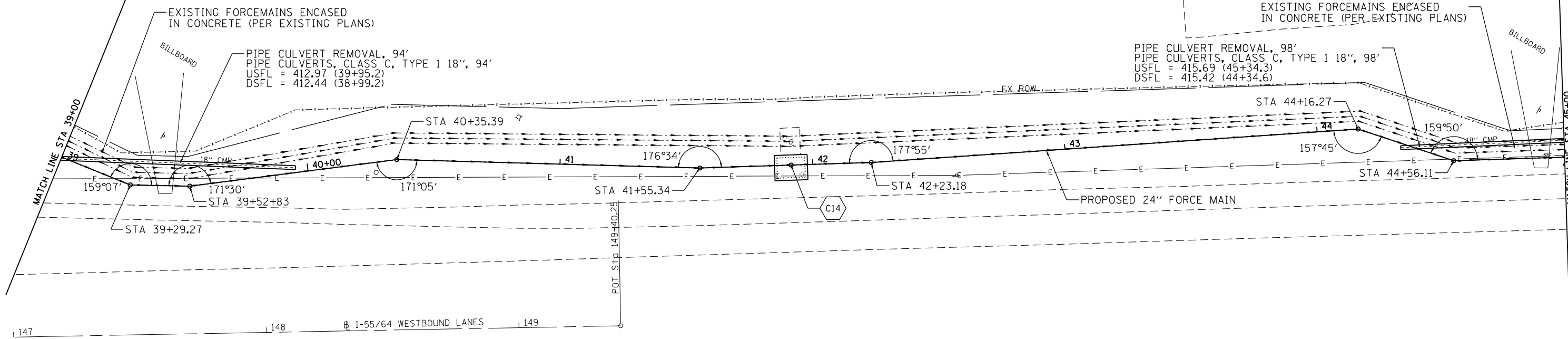


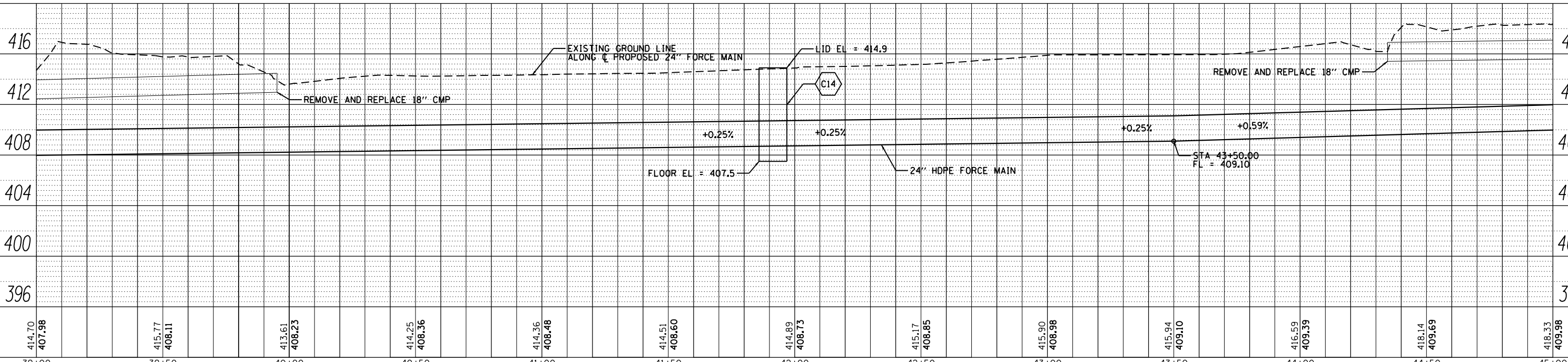
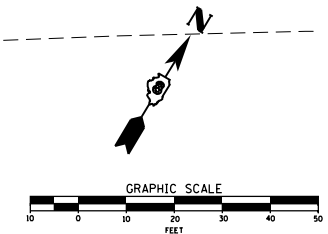
PLAN	SURVEYED	DATE
	PLOTTED	BY
	GRADES CHECKED	
	STRUCTURE NOTATIONS CHECKED	
	NOTE BOOK NO.	
	CADD FILE NAME	

PROFILE	SURVEYED	DATE
	PLOTTED	BY
	GRADES CHECKED	
	STRUCTURE NOTATIONS CHECKED	
	NOTE BOOK NO.	
	CADD FILE NAME	

C14 - STA 41+91.5 FORCEMAIN VAULT
 11.0' BY 8.0'
 TOP EL = 414.9
 FLOOR EL = 407.5



NOTE:
 ALL CONSTRUCTION ACTIVITIES SHALL BE LOCATED
 OUTSIDE OF THE PAVED SHOULDERS OF F.A.I. 64



KLINGNER & ASSOCIATES, P.C.
 Engineers - Architects - Surveyors

USER NAME = seb	DESIGNED - SEB	REVISED -
	DRAWN - SEB	REVISED -
PLOT SCALE = 40.0000' / in.	CHECKED -	REVISED -
PLOT DATE = 8/23/2014	DATE -	REVISED -

STATE OF ILLINOIS
 DEPARTMENT OF TRANSPORTATION

FORCE MAIN PLAN AND PROFILE
 MISSOURI AVENUE DEEP WELL FACILITY
 SCALE: 1"=20' SHEET 9 OF 12 SHEETS STA. 39+00 TO STA. 45+00

F.A.I. RTE. 64	SECTION 82-4T-1	COUNTY ST. CLAIR	TOTAL SHEETS 185	SHEET NO. 35
CONTRACT NO. 76C99			ILLINOIS FED. AID PROJECT	

FILE NAME = G:\JIT\110823\Work Order 3 MO Ave P12\CADD Sheets\087699-ant-pln-pr-f5.dgn