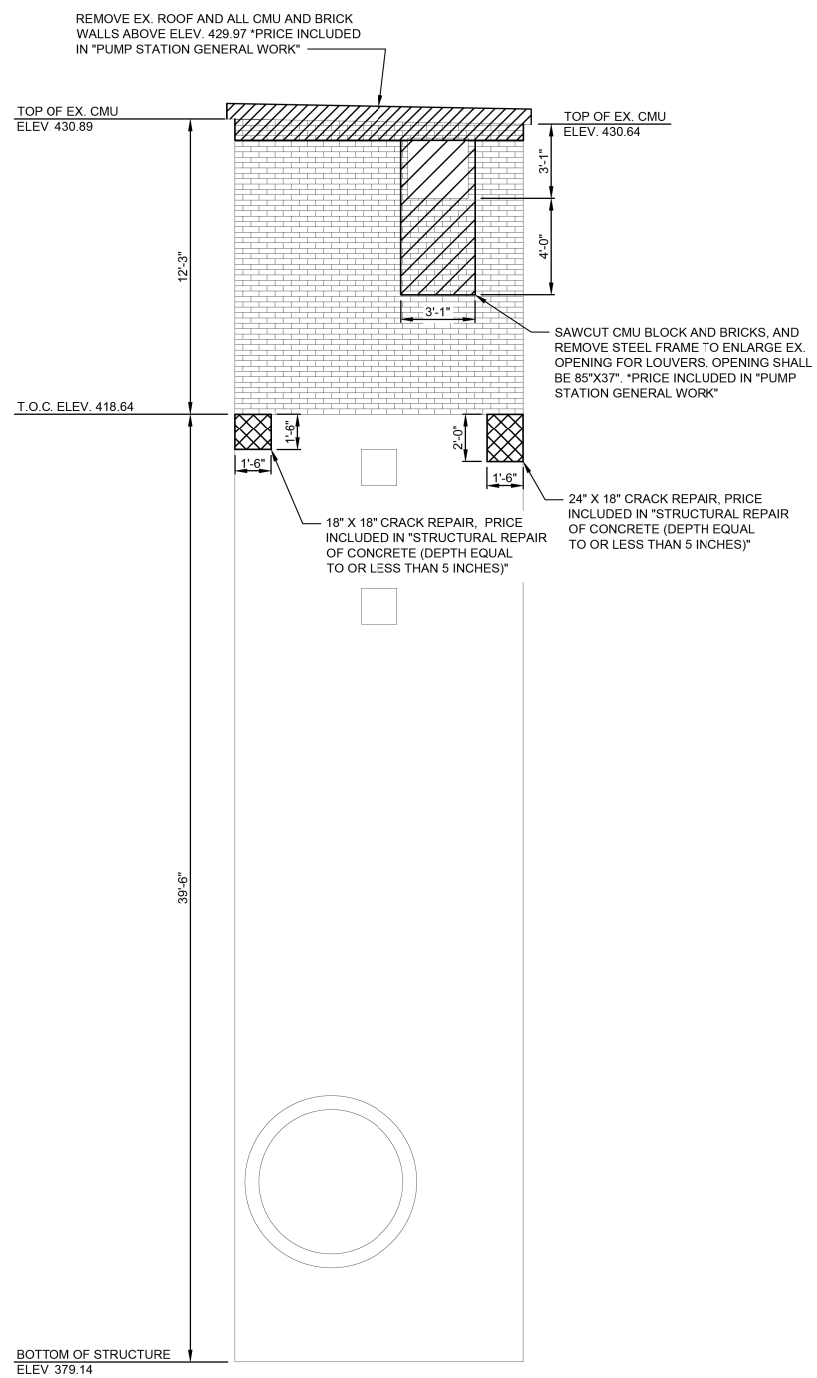
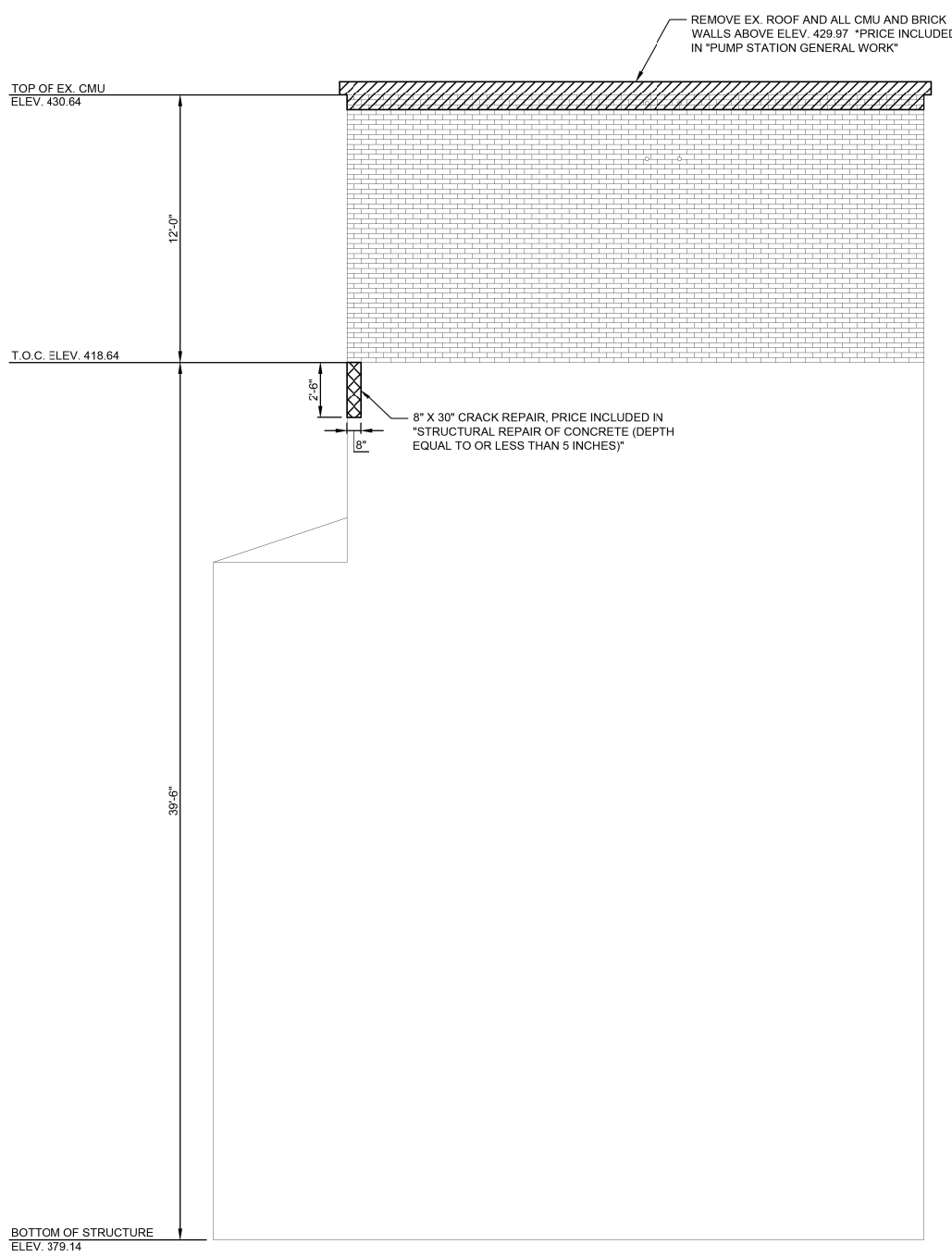


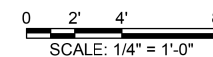
NOTES:  
1) NO SALVAGE



**SOUTH DEMO AND REPAIR ELEVATION**  
SCALE: 1/4" = 1'-0"



**EAST DEMO AND REPAIR ELEVATION**  
SCALE: 1/4" = 1'-0"



FILE NAME = G:\115\115023\Work\_Drwn\_3\_M0\_Ave\_P12\AC000\_Sheets\0876099-ah-t-k-l-a\_S-8.dgn

**KLINGNER & ASSOCIATES, P.C.**  
Engineers • Architects • Surveyors

USER NAME = seb	DESIGNED - ADL	REVISED -
PLOT SCALE = 40.0000' / in.	DRAWN - AMS	REVISED -
PLOT DATE = 8/23/2014	CHECKED -	REVISED -
	DATE -	REVISED -

**STATE OF ILLINOIS  
DEPARTMENT OF TRANSPORTATION**

**EXISTING PUMP STATION BUILDING - ELEVATIONS  
MISSOURI AVENUE DEEP WELL FACILITY**

SCALE: AS NOTED SHEET 2 OF 5 SHEETS STA. TO STA.

F.A.I. RTE.	SECTION	COUNTY	TOTAL SHEETS	SHEET NO.
64	82-4T-1	ST. CLAIR	185	132
CONTRACT NO. 76C99				
ILLINOIS FED. AID PROJECT				

**S802**