
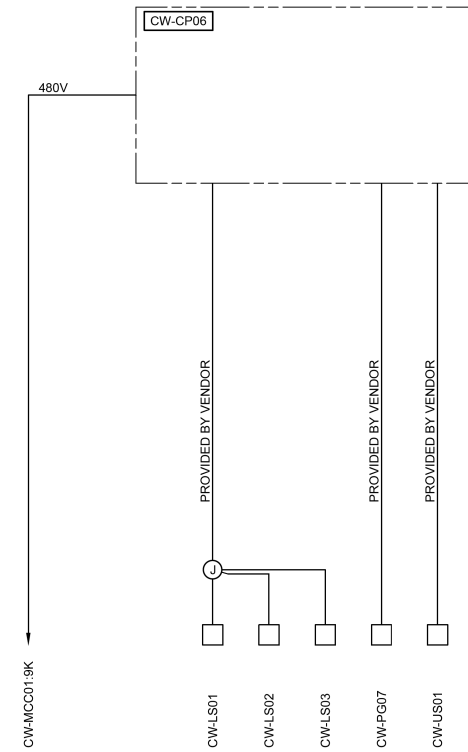

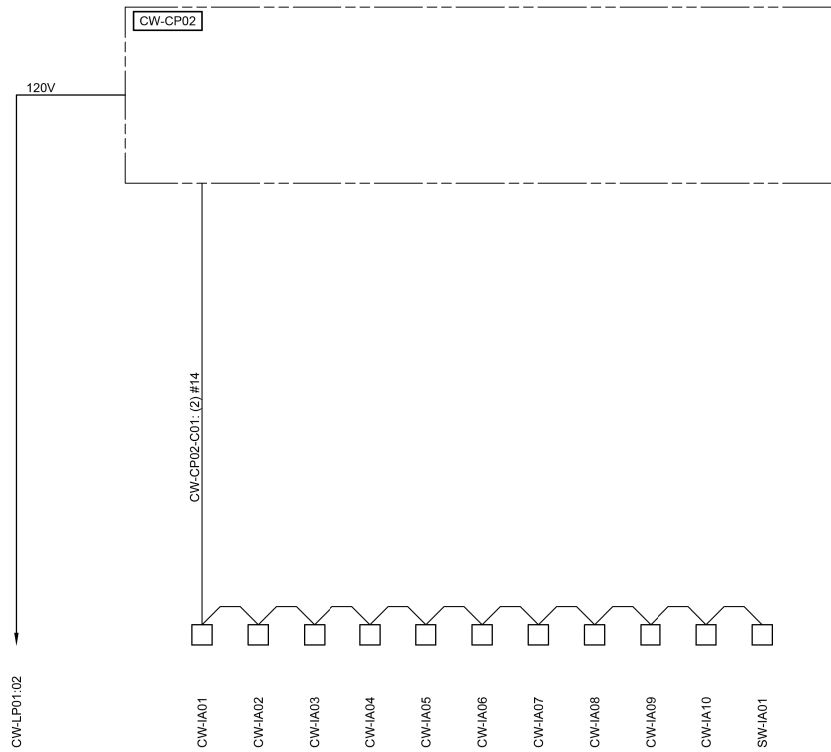
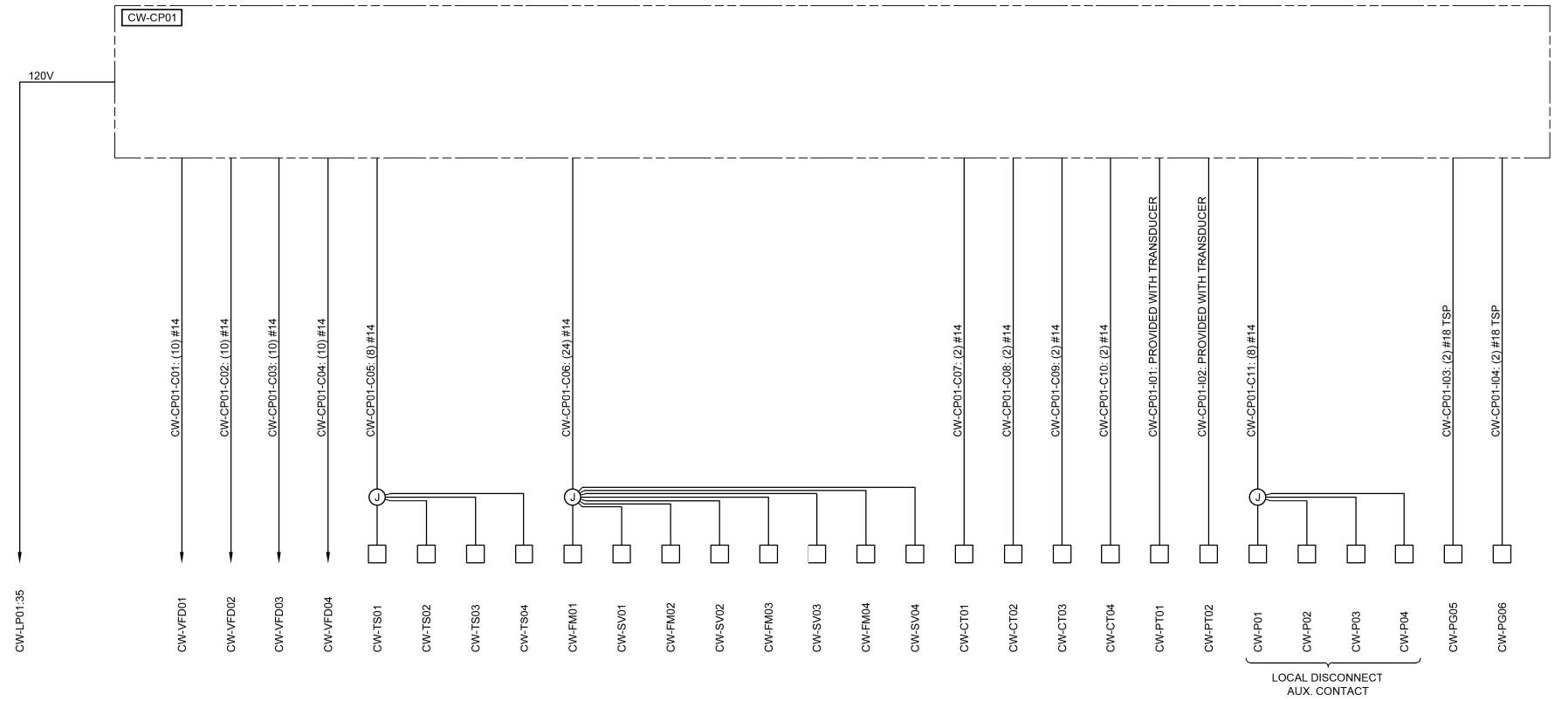
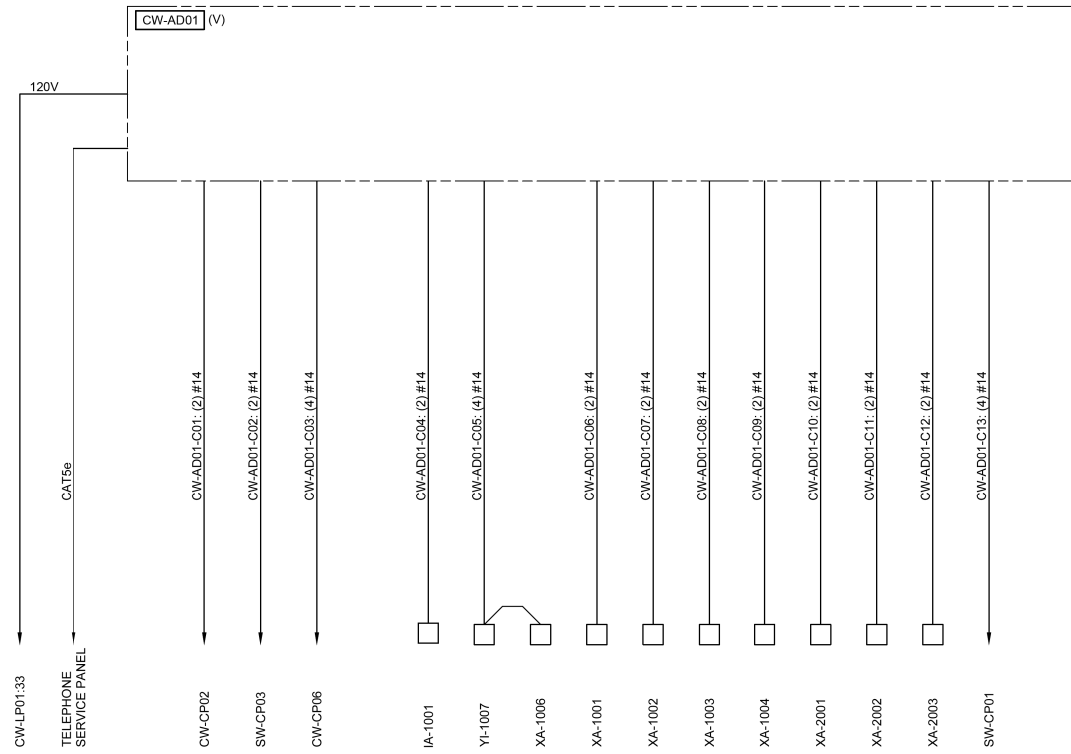


FILE NAME = G:\115\110223\Work_Drwnr_3_M0_Ave_P12\ACDD_Sheets\DB7699-ah-t-KL4_Elec_Sdgn



USER NAME = seb
 PLOT SCALE = 40.0000 / in.
 PLOT DATE = 9/25/2014

DESIGNED - JUN
 DRAWN - JUN
 CHECKED -
 DATE -
 REVISED - JUN - 9/24/14
 REVISED -
 REVISED -
 REVISED -

STATE OF ILLINOIS
 DEPARTMENT OF TRANSPORTATION

CONTROL ONE-LINE DIAGRAM
 MISSOURI AVENUE DEEP WELL FACILITY
 SCALE: SHEET 1 OF 3 SHEETS STA. TO STA.

F.A.I. RTE. 64	SECTION 82-4T-1	COUNTY ST. CLAIR	TOTAL SHEETS 185	SHEET NO. 177
CONTRACT NO. 76C99				
ILLINOIS FED. AID PROJECT				

E903