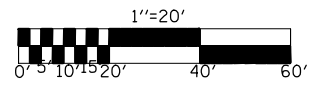
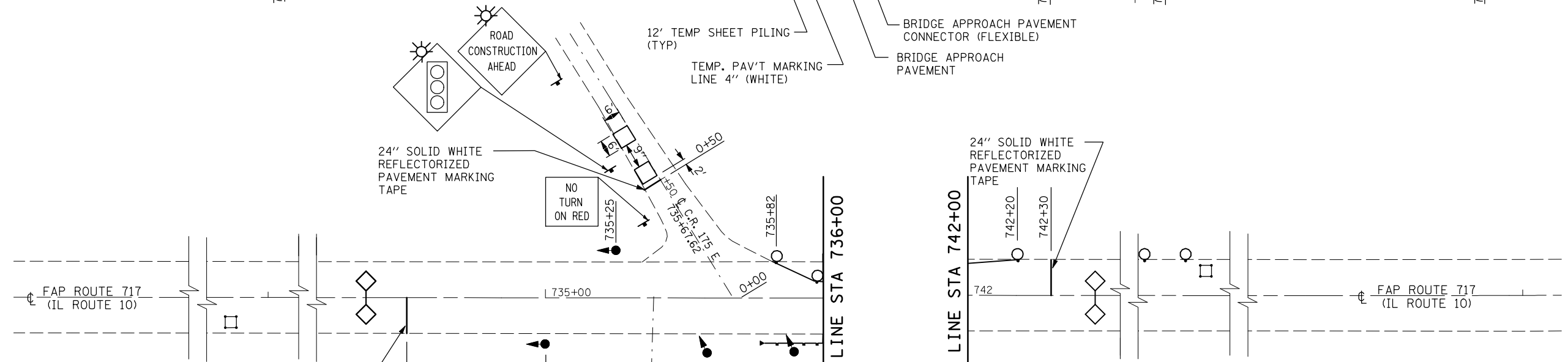
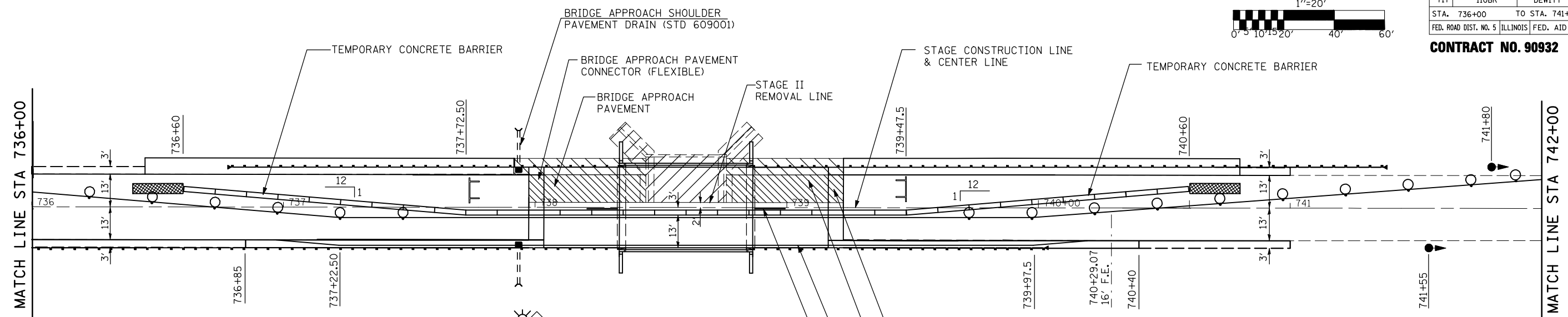


F.A.P. RTE.	SECTION	COUNTY	TOTAL SHEETS	SHEET NO.
717	110BR	DEWITT	40	7
STA. 736+00		TO STA. 741+00		
FED. ROAD DIST. NO. 5		ILLINOIS	FED. AID PROJECT	



CONTRACT NO. 90932



LEGEND

- BRIDGE DECK AND SUBSTRUCTURE REMOVAL
- PAVEMENT REMOVAL
- SHOULDER REMOVAL
- IMPACT ATTENUATOR
- TYPE III BARRICADE WITH FLASHING LIGHT
- DRUM WITH STEADY BURNING LIGHT
- TRAFFIC SIGNAL
- INDUCTION LOOP DETECTOR
- TEMPORARY CONCRETE BARRIER

TRAFFIC BARRIER TERMINAL, TYPE 6		
STATION	TO STATION	EACH
LT. 737+90.35	LT. 738+33.50	1
LT. 738+86.50	LT. 739+29.65	1
TOTAL		2

PAVEMENT REMOVAL			
STATION	TO STATION	STATION	SQ. YD.
LT. 737+97.50	LT. 738+44		57
LT. 738+76.00	LT. 739+22.50		57
TOTAL			114

BRIDGE APPROACH PAVEMENT			
STATION	TO STATION	STATION	SQ. YD.
LT. 738+03.50	LT. 738+33.50		55.5
LT. 738+86.50	LT. 739+16.50		55.5
TOTAL			111

TEMPORARY RAMP			
STATION	TO STATION	STATION	SQ. YD.
LT. 737+90.8	LT. 737+97.5		10
LT. 739+22.5	LT. 739+32.5		15
RT. 737+90.8	RT. 737+97.5		10
RT. 739+22.5	RT. 739+32.5		15
RT. 737+85	RT. 738+02		17
737+60	737+65		18
739+65	739+70		18
TOTAL			103

PAVED SHOULDER REMOVAL			
STATION	TO STATION	STATION	SQ. YD.
LT. 737+92	LT. 738+44		38
LT. 738+76	LT. 739+22.5		34
TOTAL			72

TRAFFIC BARRIER TERMINAL TYPE 1, SPECIAL (TANGENT)		
STATION	TO STATION	EACH
LT. 736+77.85	LT. 737+27.85	1
LT. 740+92.15	LT. 741+42.15	1
TOTAL		2

BRIDGE APPROACH PAVEMENT CONNECTOR (FLEXIBLE)			
STATION	TO STATION	STATION	SQ. YD.
LT. 737+97.50	LT. 738+03.50		15
LT. 739+16.50	LT. 739+22.50		11
TOTAL			26

AGGREGATE SHOULDER			
STATION	TO STATION	TON	
LT. 736+00	LT. 736+45	1	
LT. 740+80	LT. 741+00	1	
TOTAL		2	

STEEL PLATE BEAM GUARDRAIL, TYPE A		
STATION	TO STATION	FOOT
LT. 737+27.85	LT. 737+90.35	62.5
LT. 739+29.65	LT. 740+92.15	162.5
TOTAL		225.0

GUARDRAIL REMOVAL			
STATION	TO STATION	FOOT	
LT. 737+17.24	LT. 738+44.00	126.76	
LT. 738+76.00	LT. 740+65.22	189.22	
TOTAL		315.98	

REVISIONS	
NAME	DATE

ILLINOIS DEPARTMENT OF TRANSPORTATION
STAGE II CONSTRUCTION PLAN
IL. ROUTE 10 OVER UN-NAMED CREEK
FAP RTE. 717 SECTION 110BR
DEWITT COUNTY
 SCALE: 1" = 20'
 DATE: MAY 2009
 DRAWN BY: RMH
 CHECKED BY: MJS

TUG PROJ. # 090932
 PLOT DATE = 10/15/2009 8:11 AM
 FILE NAME = 090932.DWG