

STATE OF ILLINOIS
DEPARTMENT OF TRANSPORTATION
DIVISION OF HIGHWAYS

**PROPOSED
HIGHWAY PLANS**

FAS ROUTE 2370 (IL 26)
SECTION (1G,18CS)RS-1,(3)RS-2;RS& ETC
PROJECT RS-2370(113)
MARSHALL COUNTY
C-94-032-06

F.A.P. RTE.	SECTION	COUNTY	TOTAL SHEETS	SHEET NO.
649	1G,18CSRS-1,(3)RS-2;RS&12Z,2RS-2	MARSHALL	15	1
FED. ROAD DIST. NO.	ILLINOIS	CONTRACT NO. 68560		

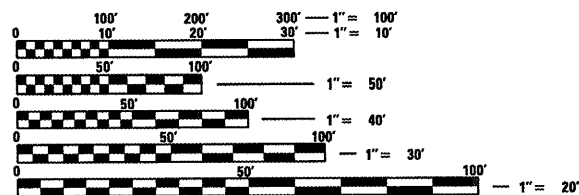
INDEX OF SHEETS

- 1 COVER SHEET
- 2 GENERAL NOTES
- 3 SUMMARY OF QUANTITIES
- 4 LINE DIAGRAM
- 5-6 TYPICAL SECTIONS
- 7-8 SCHEDULE OF QUANTITIES
- 9 TABULATION OF RESURFACING QUANTITIES
- 10-11 DETAILS
- 12-15 CADD STANDARDS

STANDARDS

701006-03	701901-01
701011-02	780001-02
701201-03	781001-03
701306-02	886001-01
701311-03	886006-01

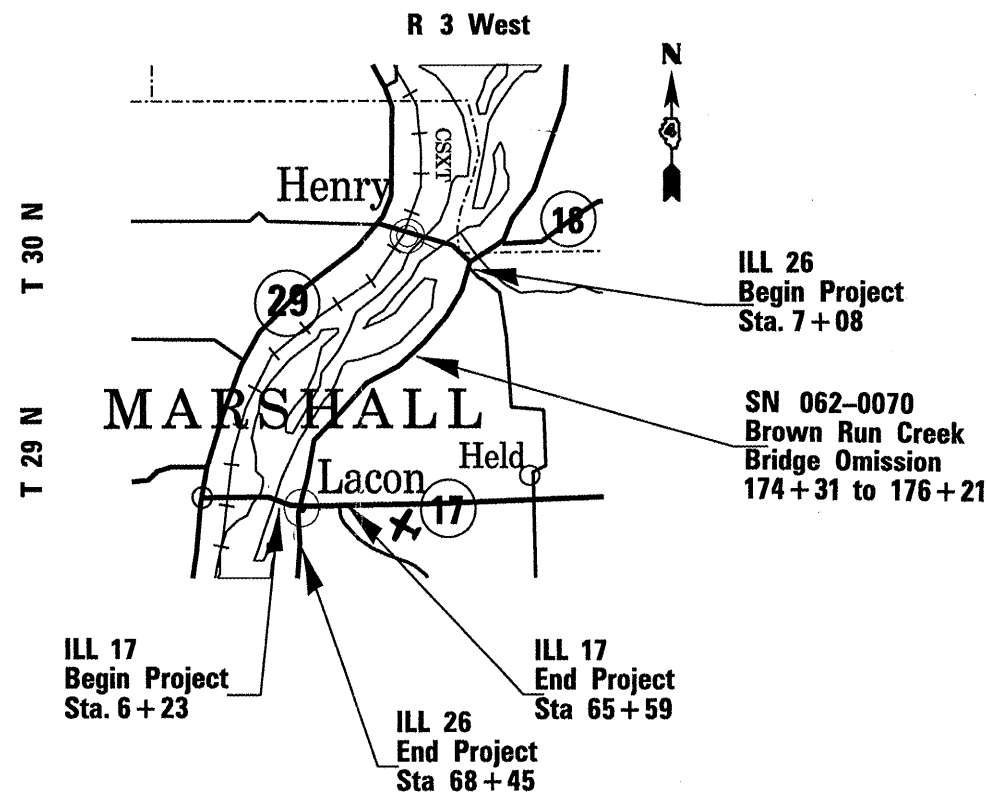
ILL 17	ILL 26
ADT = 7200 (2007)	2500 (2007)
MU = 4% (2007)	4% (2007)
SU = 5% (2007)	6% (2007)



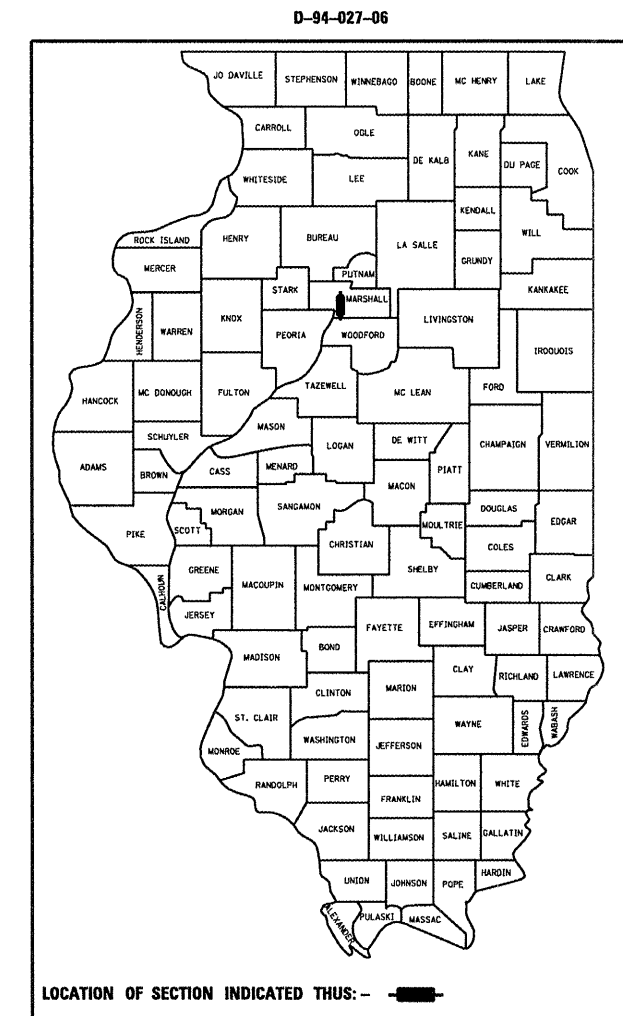
FULL SIZE PLANS HAVE BEEN PREPARED USING STANDARD ENGINEERING SCALES. REDUCED SIZED PLANS WILL NOT CONFORM TO STANDARD SCALES. IN MAKING MEASUREMENTS ON REDUCED PLANS, THE ABOVE SCALES MAY BE USED.

J.U.L.I.E.
JOINT UTILITY LOCATION INFORMATION FOR EXCAVATION
1-800-892-0123
OR 811

PROJECT ENGINEER: C. Maushard 309671-3453
PROJECT MANAGER: R. Samara 309671-3477
CATALOG # 033186-00D
CONTRACT NO. 68560



	ILL 17	ILL 26
GROSS LENGTH	5936 FT	35832 FT
NET LENGTH	5471 FT	35162 FT
TOTAL IMPROVEMENT	40633 FT	7.69 MILES



Project Description:
This work consists of cold milling, HMA overlay, pavement marking, and related work.

STATE OF ILLINOIS
DEPARTMENT OF TRANSPORTATION
DIVISION OF HIGHWAYS

SUBMITTED OCT 14 2008

[Signature]
DEPUTY DIRECTOR OF HIGHWAYS, REGION ENGINEER

December 5, 20 08
[Signature]
ENGINEER OF DESIGN AND ENVIRONMENT

December 5, 20 08
[Signature]
DIRECTOR OF HIGHWAYS, CHIEF ENGINEER

**PRINTED BY THE AUTHORITY
OF THE STATE OF ILLINOIS**