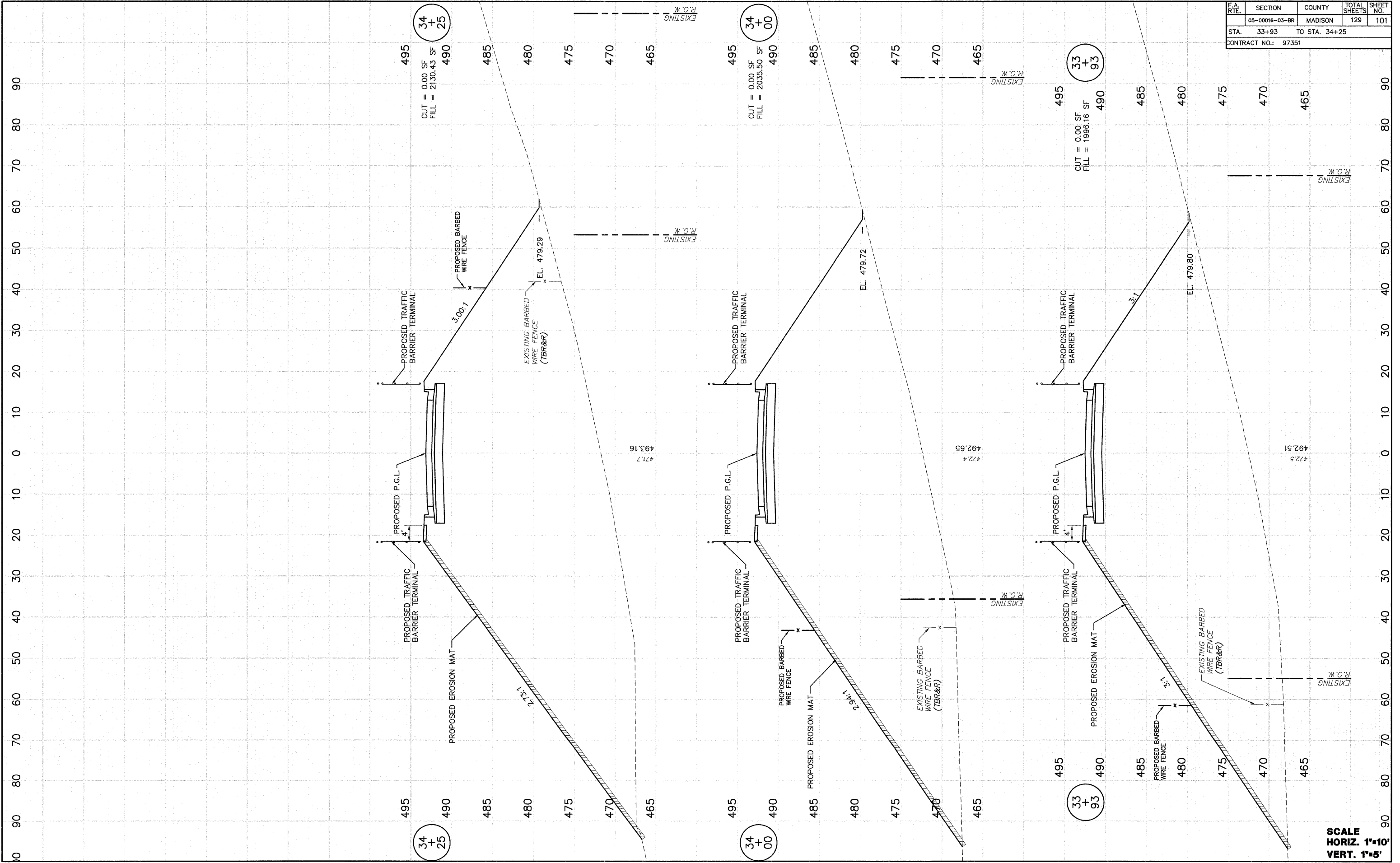


F.A. RTE.	SECTION	COUNTY	TOTAL SHEETS	SHEET NO.
	05-00016-03-BR	MADISON	129	101
STA. 33+93		TO STA. 34+25		
CONTRACT NO.: 97351				

DATE	BY
1/19/25	D.L.W.
NO.	AREAS CHECKED
NO.	AREAS CHECKED

DATE	BY
9/29/15	D.L.W.
NO.	AREAS CHECKED
NO.	AREAS CHECKED

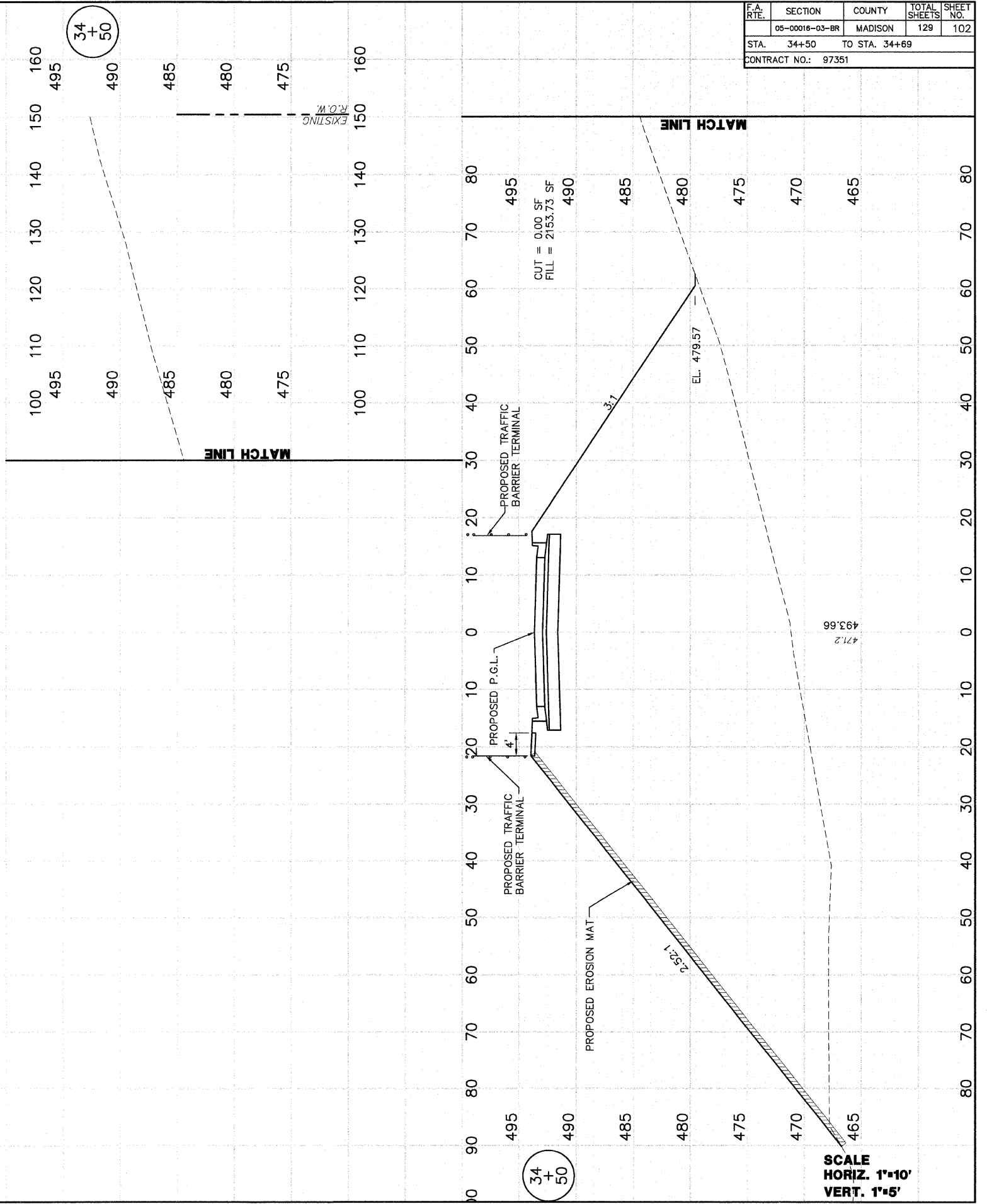
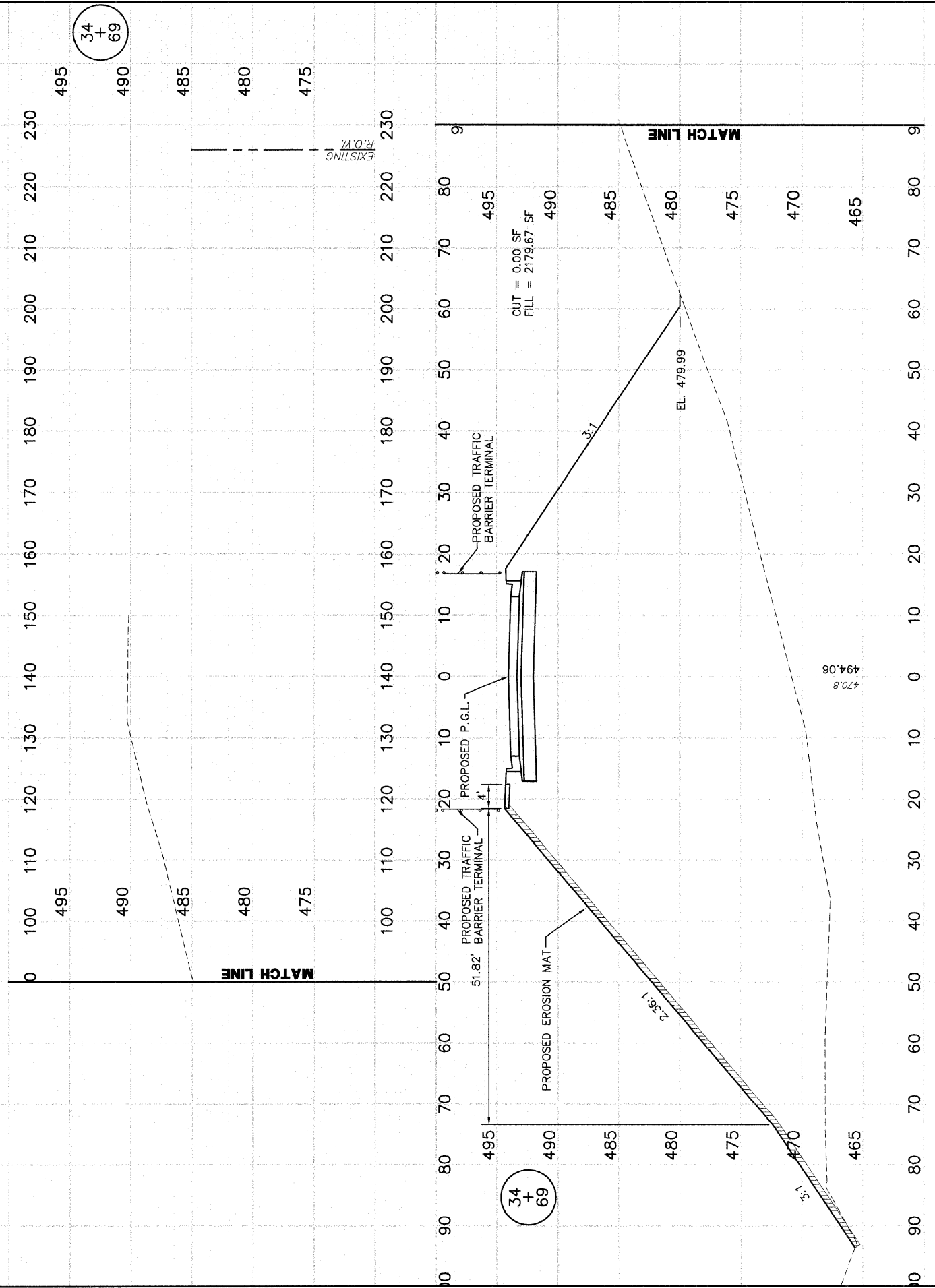


SCALE
HORIZ. 1"=10'
VERT. 1"=5'

F.A. RTE.	SECTION	COUNTY	TOTAL SHEETS	SHEET NO.
	05-00016-03-BR	MADISON	129	102
STA. 34+50		TO STA. 34+69		
CONTRACT NO.: 97351				

ORIGINAL SURVEY	DATE
BY D.L.W.	9/29/06
SHAWNEE	
PLOTTED	
NOTE BOOK	
AREAS CHECKED	

FINAL SURVEY	DATE
BY D.L.W.	7/29/06
SHAWNEE	
PLOTTED	
NOTE BOOK	
AREAS CHECKED	

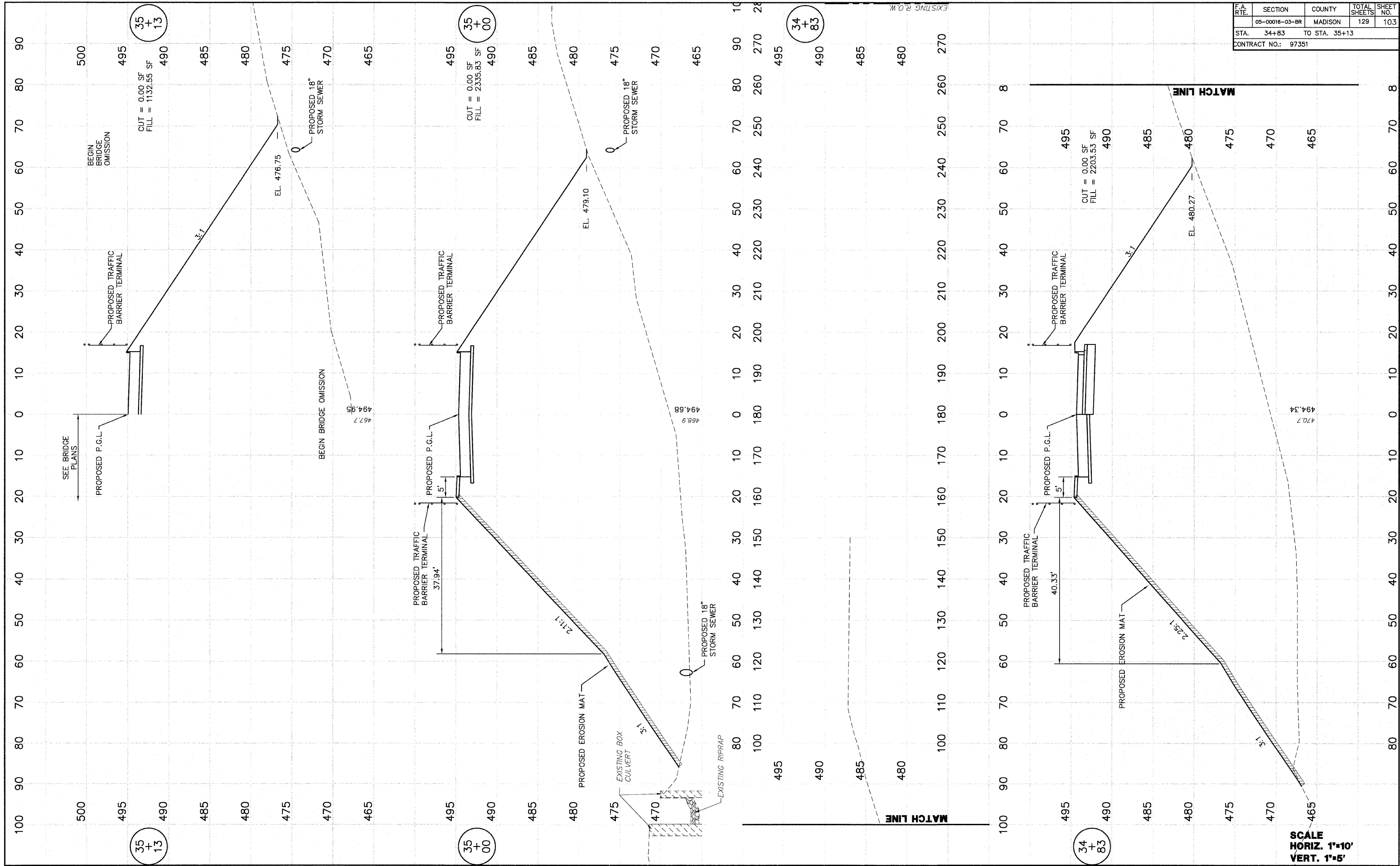


SCALE
HORIZ. 1"=10'
VERT. 1"=5'

FINAL SURVEY	DATE
PLOTTED	BY
NOTE BOOK	D.L.W.
AREAS CHECKED	
NO.	

ORIGINAL SURVEY	DATE
PLOTTED	BY
NOTE BOOK	D.L.W.
AREAS CHECKED	
NO.	

F.A. RT#	SECTION	COUNTY	TOTAL SHEETS	SHEET NO.
	05-00016-03-BR	MADISON	129	103
STA.	34+83	TO STA.	35+13	
CONTRACT NO.: 97351				

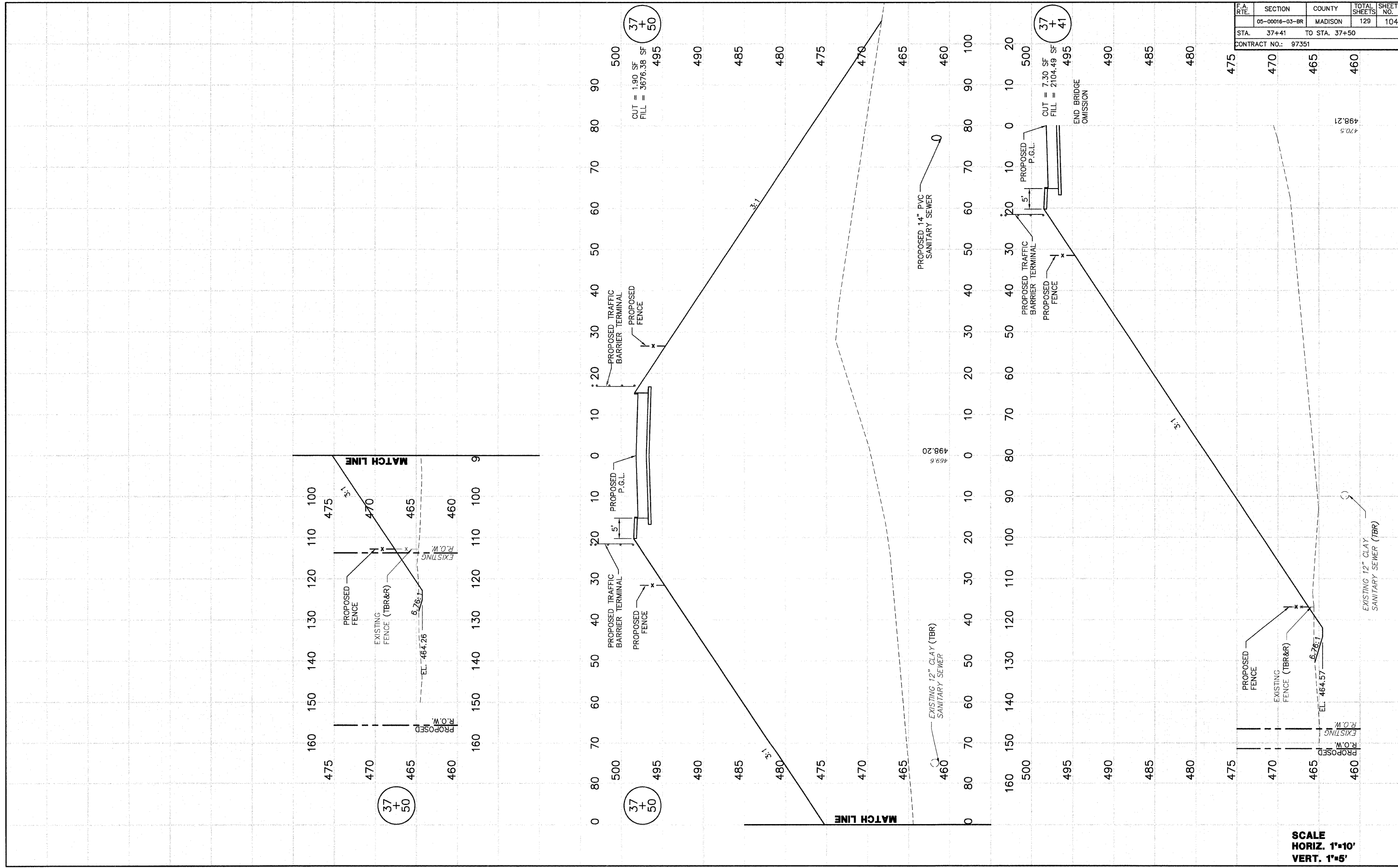


SCALE
HORIZ. 1"=10'
VERT. 1"=5'

F.A. RTE.	SECTION	COUNTY	TOTAL SHEETS	SHEET NO.
	05-00016-03-BR	MADISON	129	104
STA. 37+41		TO STA. 37+50		
CONTRACT NO.: 97351				

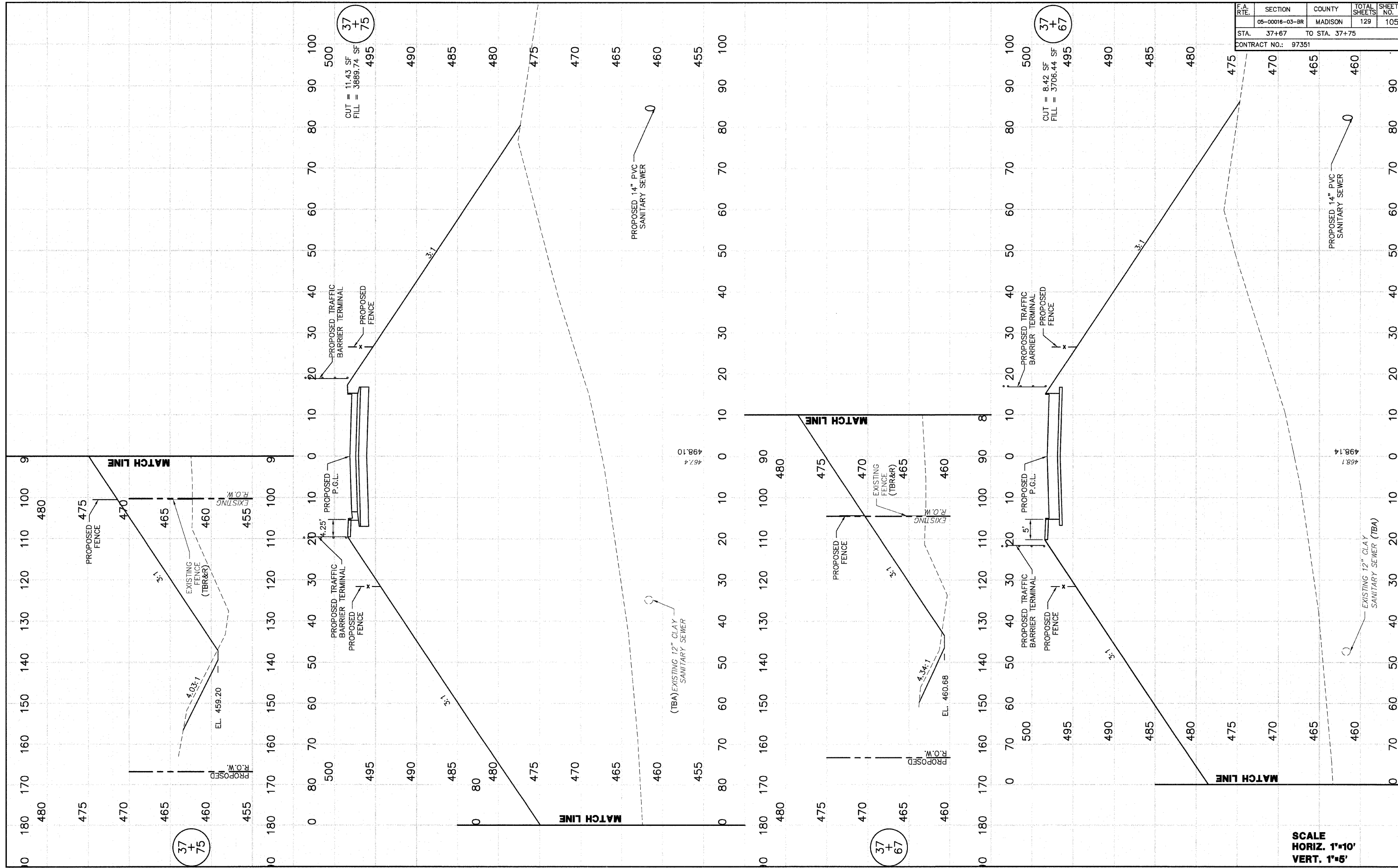
FINAL SURVEY	DATE
NO.	17/8/05
BY	D.L.W.
DATE	
BY	
DATE	
BY	
DATE	

ORIGINAL SURVEY	DATE
NO.	8/28/05
BY	D.L.W.
DATE	
BY	
DATE	
BY	
DATE	



SCALE
HORIZ. 1"=10'
VERT. 1"=5'

F.A. RTE.	SECTION	COUNTY	TOTAL SHEETS	SHEET NO.
	05-00016-03-BR	MADISON	129	105
STA. 37+67		TO STA. 37+75		
CONTRACT NO.: 97351				



FINAL SURVEY NOTE BOOK NO.	REVISIONS	DATE
	BY	
	DATE	

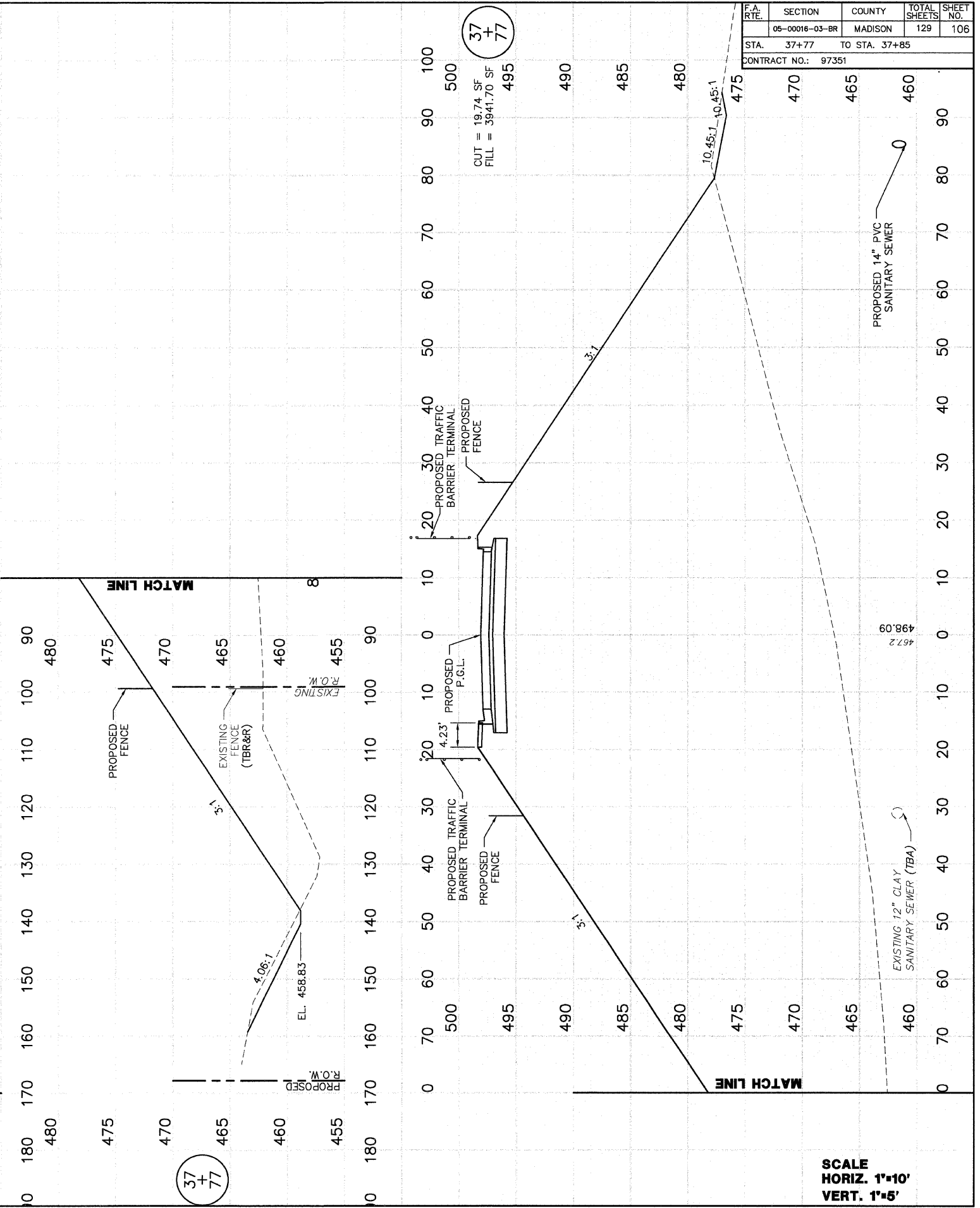
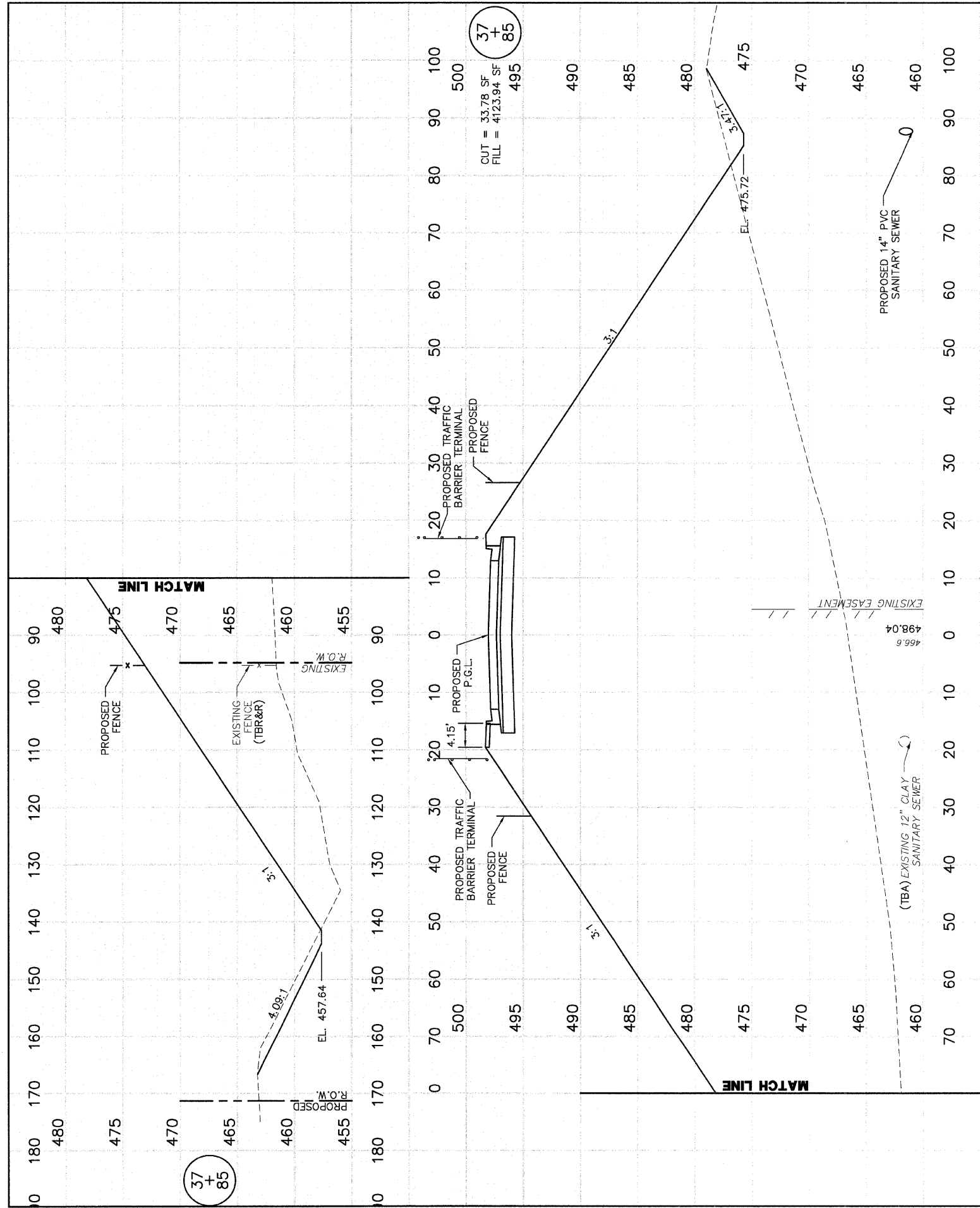
ORIGINAL SURVEY NOTE BOOK NO.	REVISIONS	DATE
	BY	
	DATE	

SCALE
HORIZ. 1"=10'
VERT. 1"=5'

F.A. RTE.	SECTION	COUNTY	TOTAL SHEETS	SHEET NO.
	06-00016-03-BR	MADISON	129	106
STA.	37+77	TO STA.	37+85	
CONTRACT NO.: 97351				

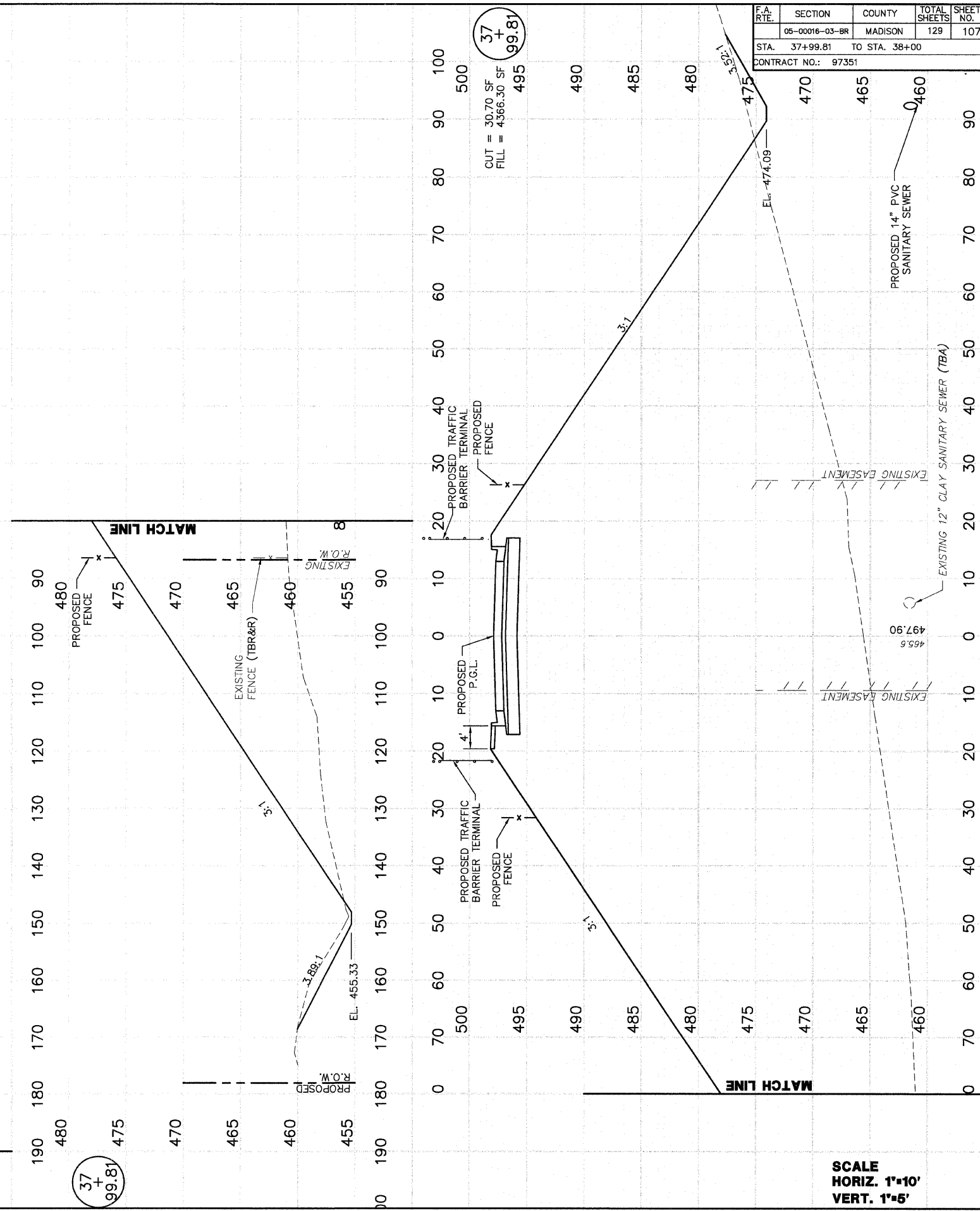
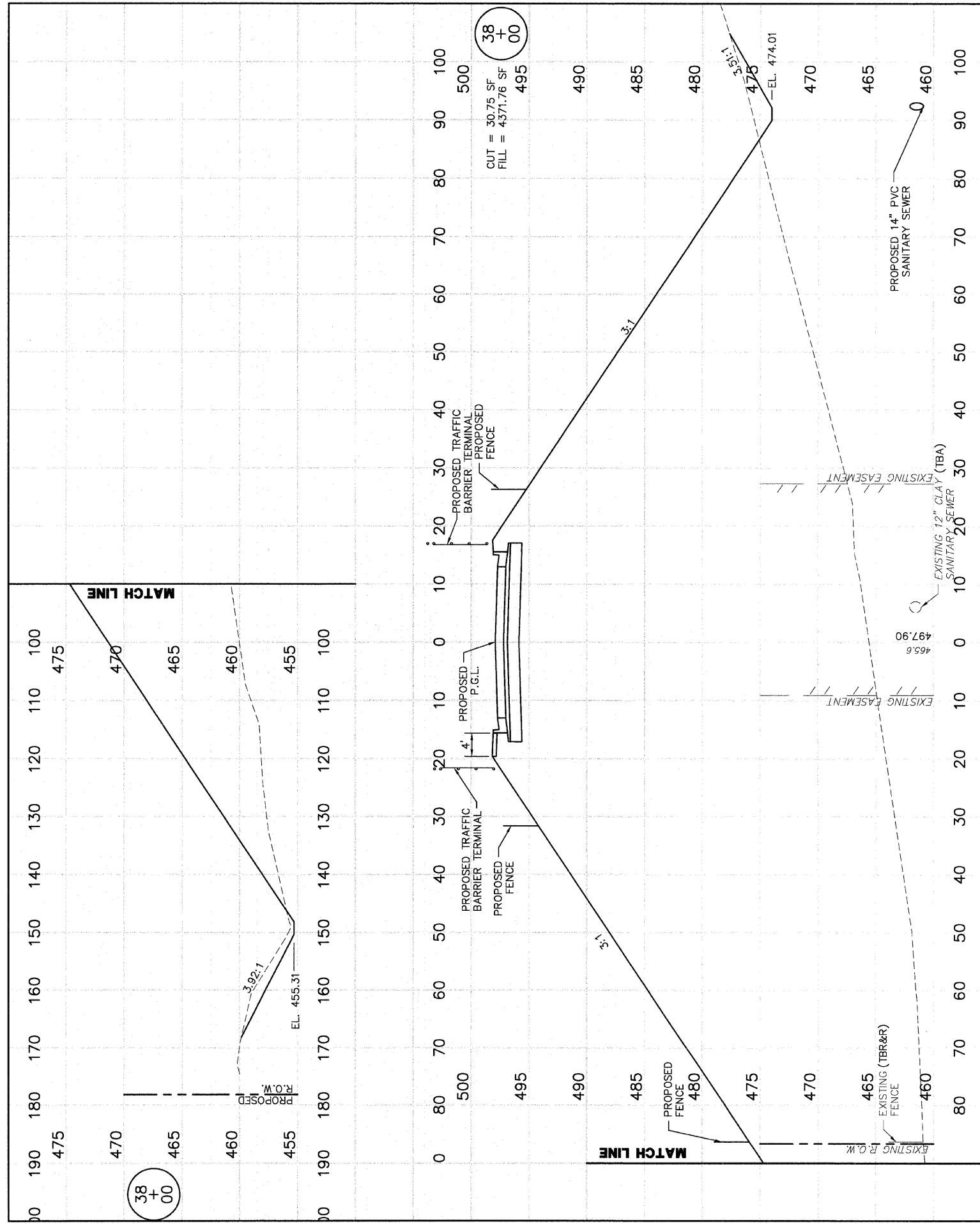
FINAL SURVEY NOTE BOOK NO.	SURVEYED, PLOTTED, TEMPLATE AREAS CHECKED.	BY: D.L.W.	DATE: 1/28/76
----------------------------	--	------------	---------------

ORIGINAL SURVEY NOTE BOOK NO.	SURVEYED, PLOTTED, TEMPLATE AREAS CHECKED.	BY: D.L.W.	DATE: 8/25/76
-------------------------------	--	------------	---------------



SCALE
 HORIZ. 1"=10'
 VERT. 1"=5'

F.A. RTE.	SECTION	COUNTY	TOTAL SHEETS	SHEET NO.
	05-00016-03-BR	MADISON	129	107
STA. 37+99.81		TO STA. 38+00		
CONTRACT NO.: 97351				

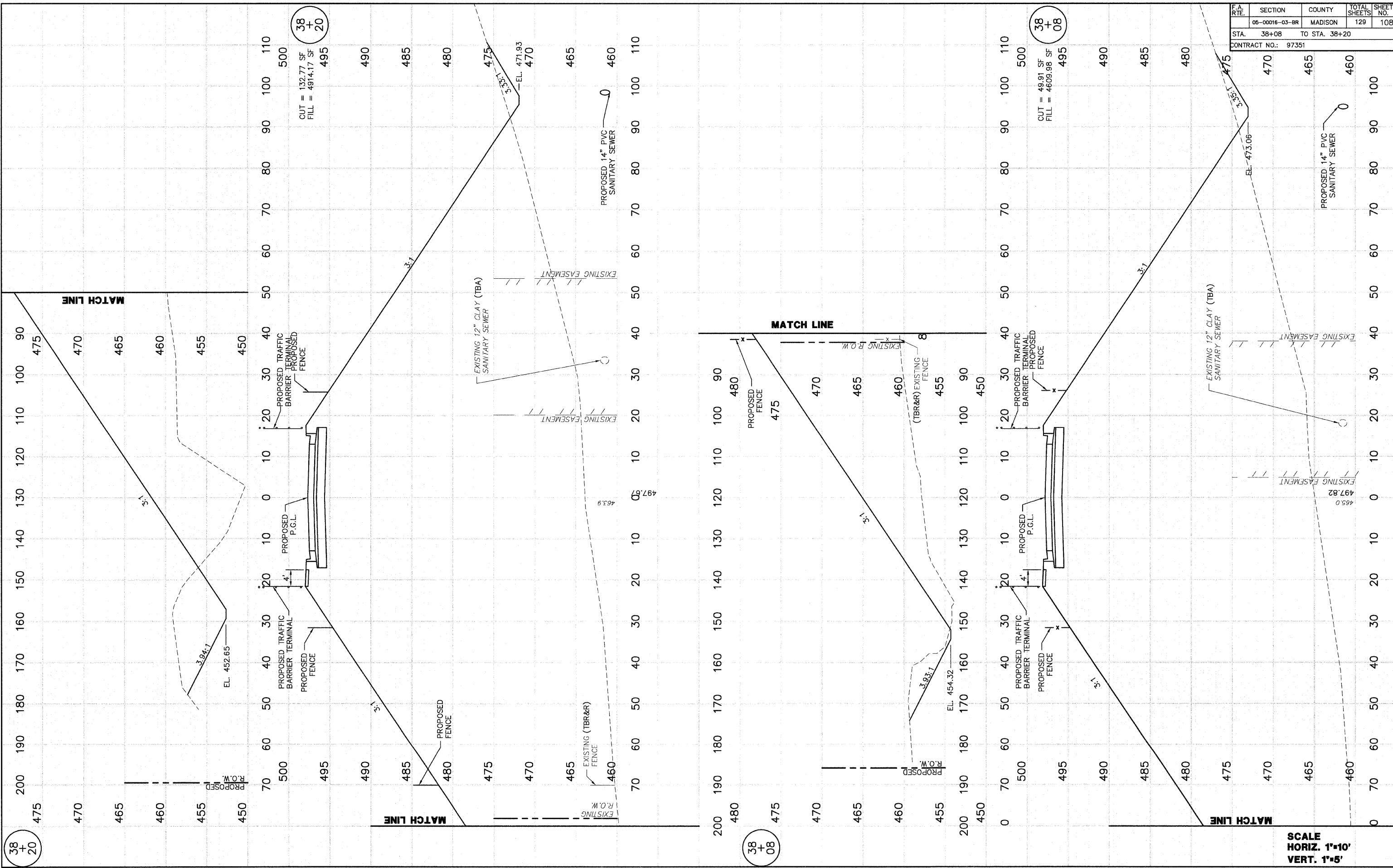


FINAL SURVEY	SWAYED	DATE
NOTE BOOK	PLOTTED	BY
AREAS	TEMPLATE	D.L.W.
NO.	AREAS CHECKED	12/26/05

ORIGINAL SURVEY	SWAYED	DATE
NOTE BOOK	PLOTTED	BY
AREAS	TEMPLATE	D.L.W.
NO.	AREAS CHECKED	12/26/05

SCALE
 HORIZ. 1"=10'
 VERT. 1"=5'

F.A. RTE.	SECTION	COUNTY	TOTAL SHEETS	SHEET NO.
	06-00016-03-BR	MADISON	129	108
STA. 38+08		TO STA. 38+20		
CONTRACT NO.: 97351				



38
+
20

CUT = 132.77 SF
FILL = 4914.17 SF
495

38
+
08

CUT = 49.91 SF
FILL = 4609.98 SF
495

FINAL SURVEY	REVISIONS	DATE
NOTE BOOK	PLOTTED	1/28/06
NO.	AREAS CHECKED	

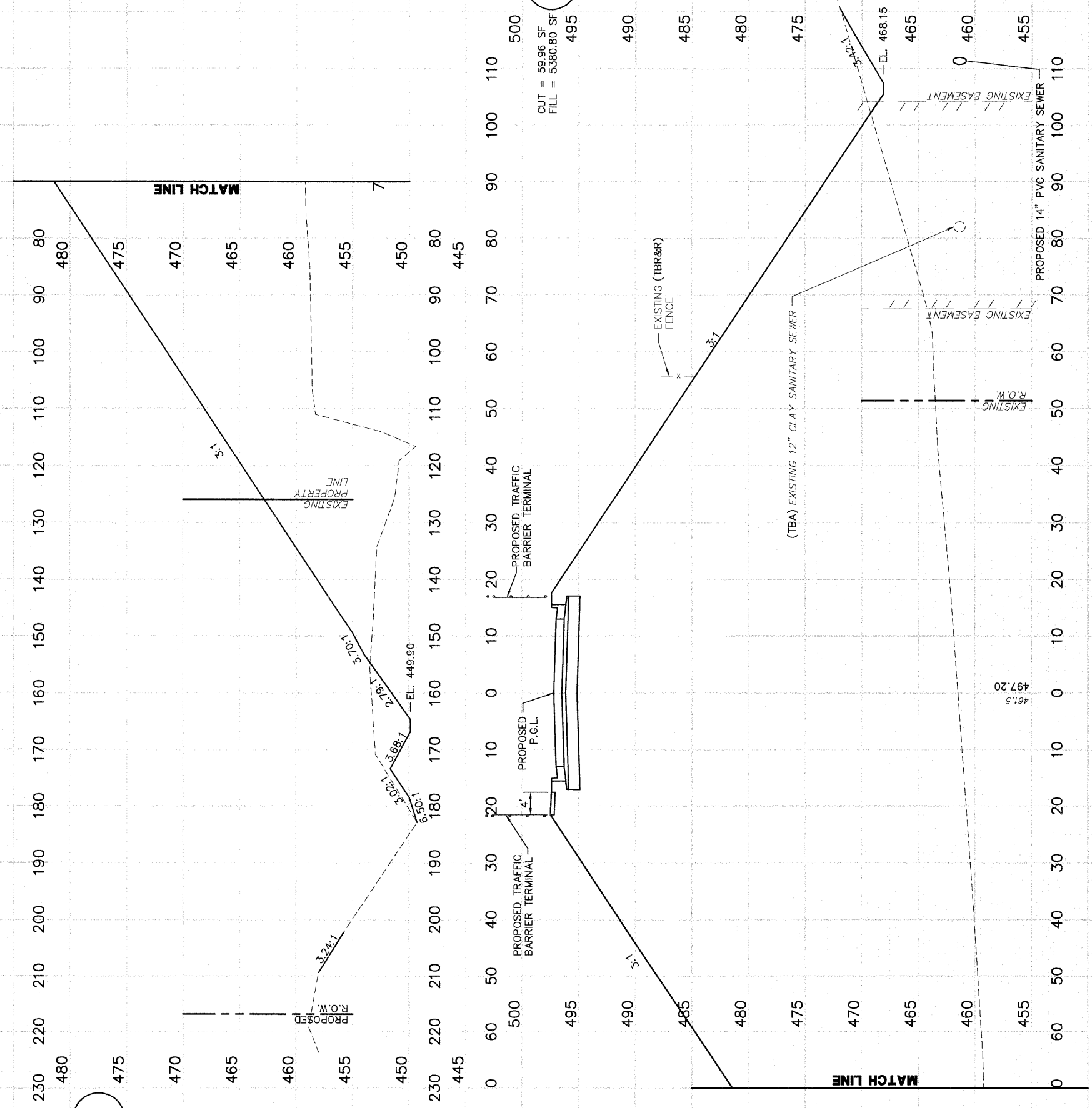
ORIGINAL SURVEY	REVISIONS	DATE
NOTE BOOK	PLOTTED	8/26/05
NO.	AREAS CHECKED	

SCALE
HORIZ. 1"=10'
VERT. 1"=5'

F.A. RTE.	SECTION	COUNTY	TOTAL SHEETS	SHEET NO.
	05-00016-03-BR	MADISON	129	109
STA. 38+50		TO STA. 38+50		
CONTRACT NO.: 97351				

FINAL SURVEY	DESIGNED	DATE
NOTE BOOK	PLOTTED	17/02/06
NO.	AREAS CHECKED	

ORIGINAL SURVEY	DESIGNED	DATE
NOTE BOOK	PLOTTED	02/05/06
NO.	AREAS CHECKED	

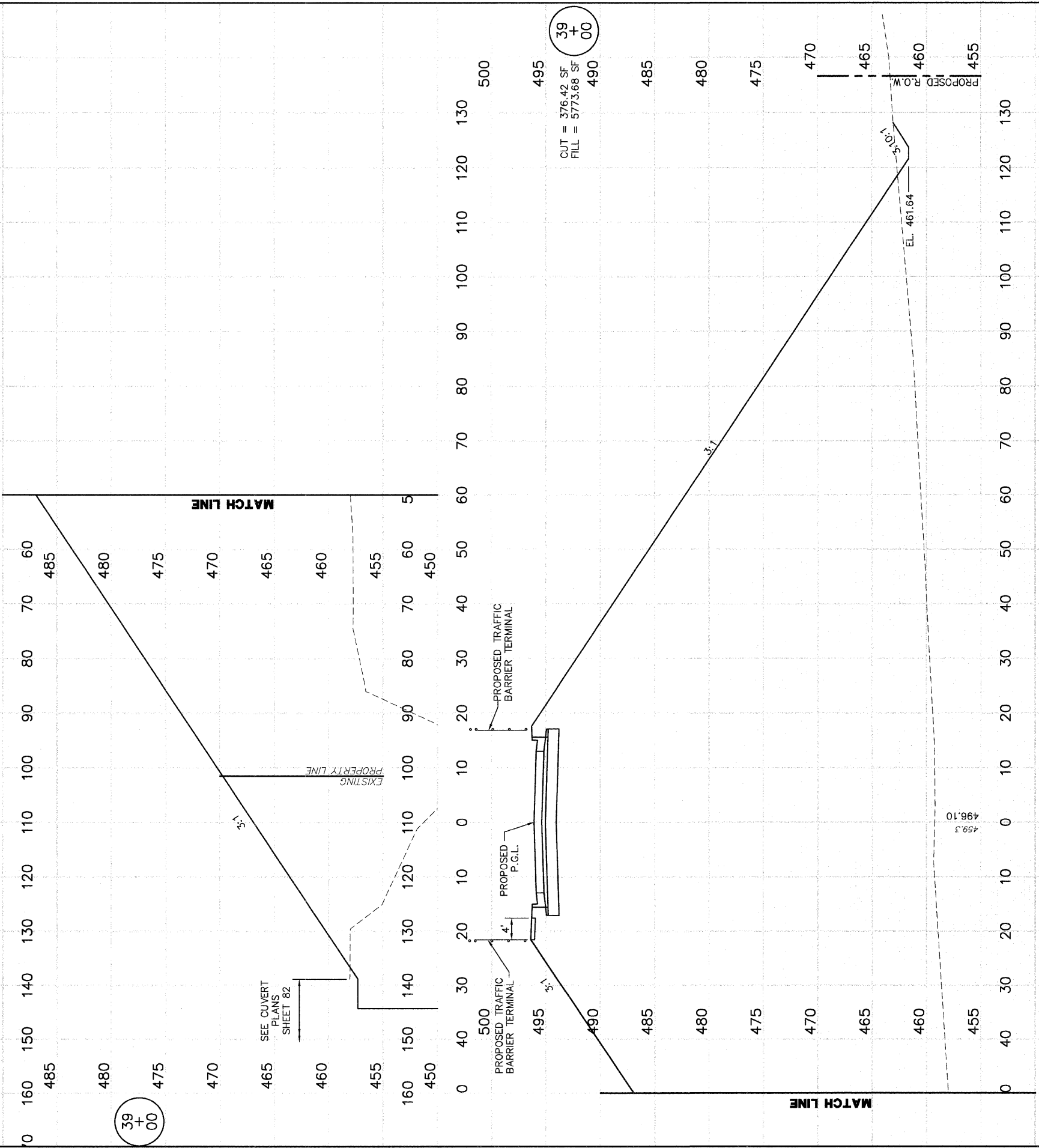


SCALE
HORIZ. 1"=10'
VERT. 1"=5'

F.A. RTE.	SECTION	COUNTY	TOTAL SHEETS	SHEET NO.
	05-00016-03-BR	MADISON	129	110
STA. 39+00		TO STA. 39+00		
CONTRACT NO.: 97351				

FINAL SURVEY	SURVEYED	DATE
NOTE BOOK	PLOTTED	8/26/05
NO.	AREAS CHECKED	
	BY	
	J.M.W.	

ORIGINAL SURVEY	SURVEYED	DATE
NOTE BOOK	PLOTTED	8/26/05
NO.	AREAS CHECKED	
	BY	
	J.M.W.	



39
+
00

39
+
00

CUT = 376.42 SF
FILL = 5773.68 SF

MATCH LINE

MATCH LINE

SEE CUVERT PLANS SHEET 82

PROPOSED TRAFFIC BARRIER TERMINAL

PROPOSED P.G.L.

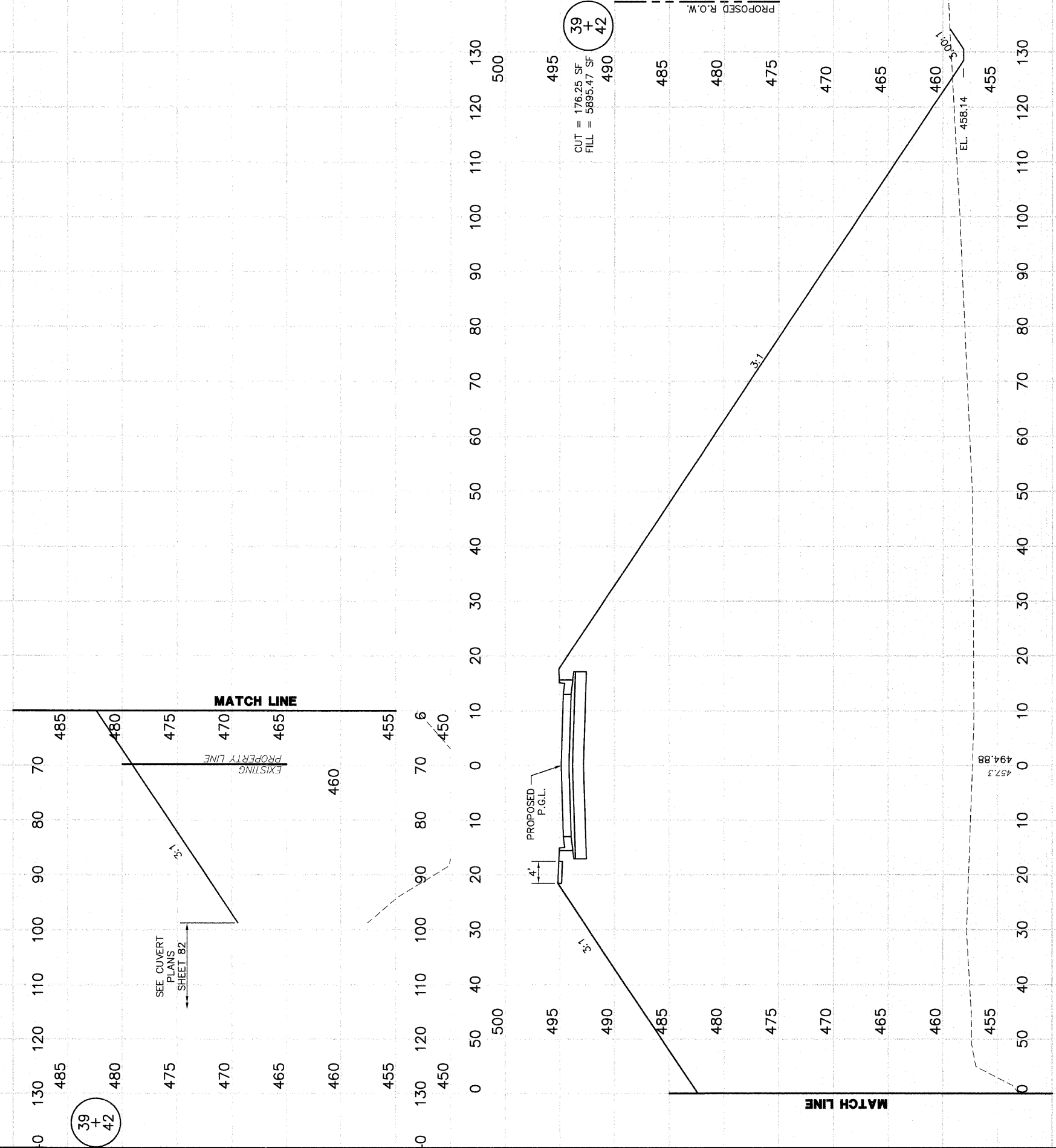
PROPOSED TRAFFIC BARRIER TERMINAL

EXISTING PROPERTY LINE

PROPOSED R.O.M.

SCALE
HORIZ. 1"=10'
VERT. 1"=5'

F.A. RITE	SECTION	COUNTY	TOTAL SHEETS	SHEET NO.
	05-00016-03-BR	MADISON	129	111
STA. 39+42		TO STA. 39+42		
CONTRACT NO.: 97351				



39 + 42
 CUT = 176.25 SF
 FILL = 5895.47 SF

PROPOSED R.O.W.

EL. 458.14

457.3

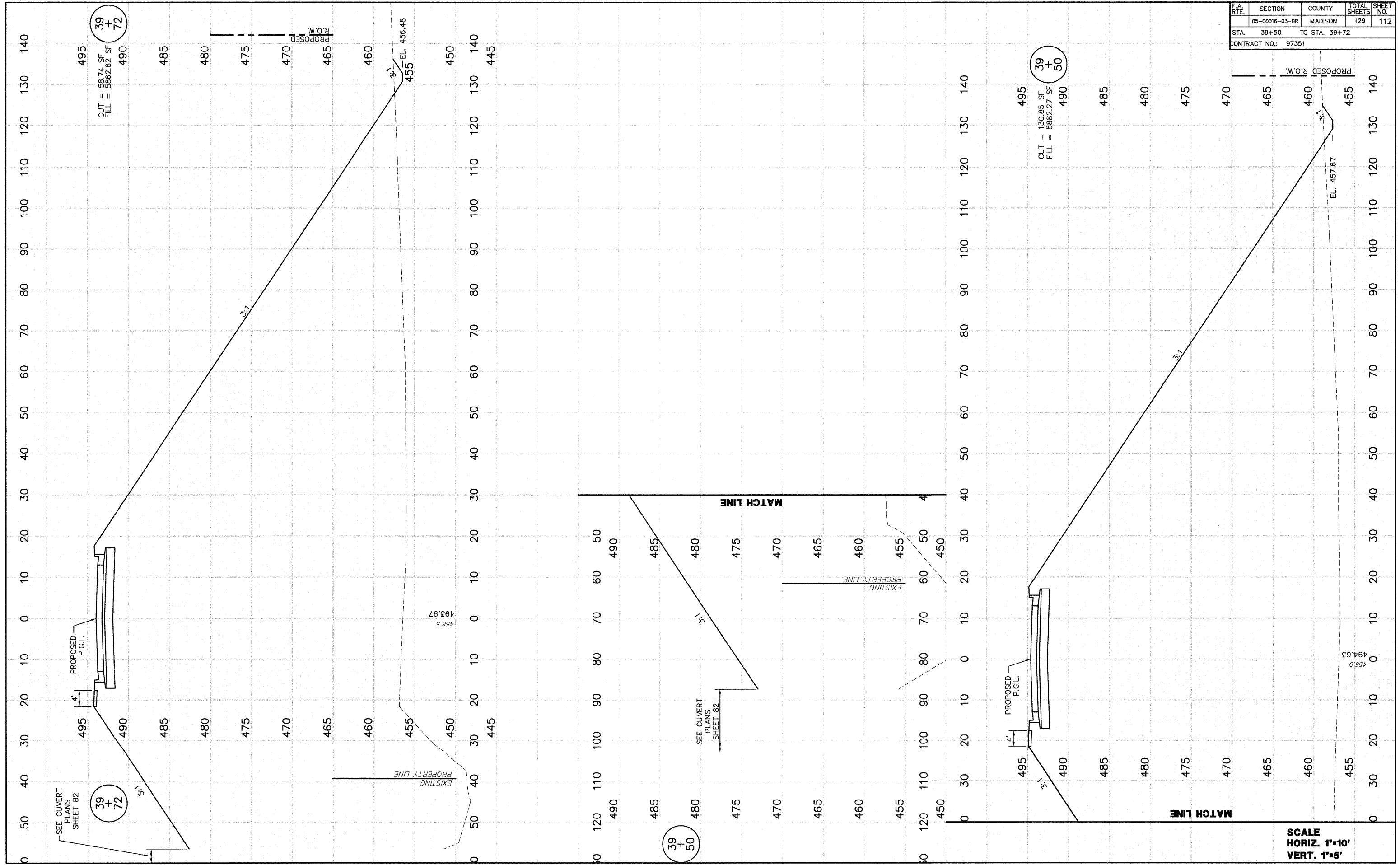
494.88

FINAL SURVEY NOTE BOOK NO.	REVISIONS	DATE
		1/25/06

ORIGINAL SURVEY NOTE BOOK NO.	REVISIONS	DATE
		8/26/05

SCALE
 HORIZ. 1"=10'
 VERT. 1"=5'

F.A. RTE.	SECTION	COUNTY	TOTAL SHEETS	SHEET NO.
	05-00016-03-BR	MADISON	129	112
STA. 39+50		TO STA. 39+72		
CONTRACT NO.: 97351				



FINAL SURVEY	BY	DATE
NO. _____	BY _____	DATE _____
NOTE BOOK _____	DATE _____	DATE _____
AREAS CHECKED _____	DATE _____	DATE _____
AREAS CHECKED _____	DATE _____	DATE _____

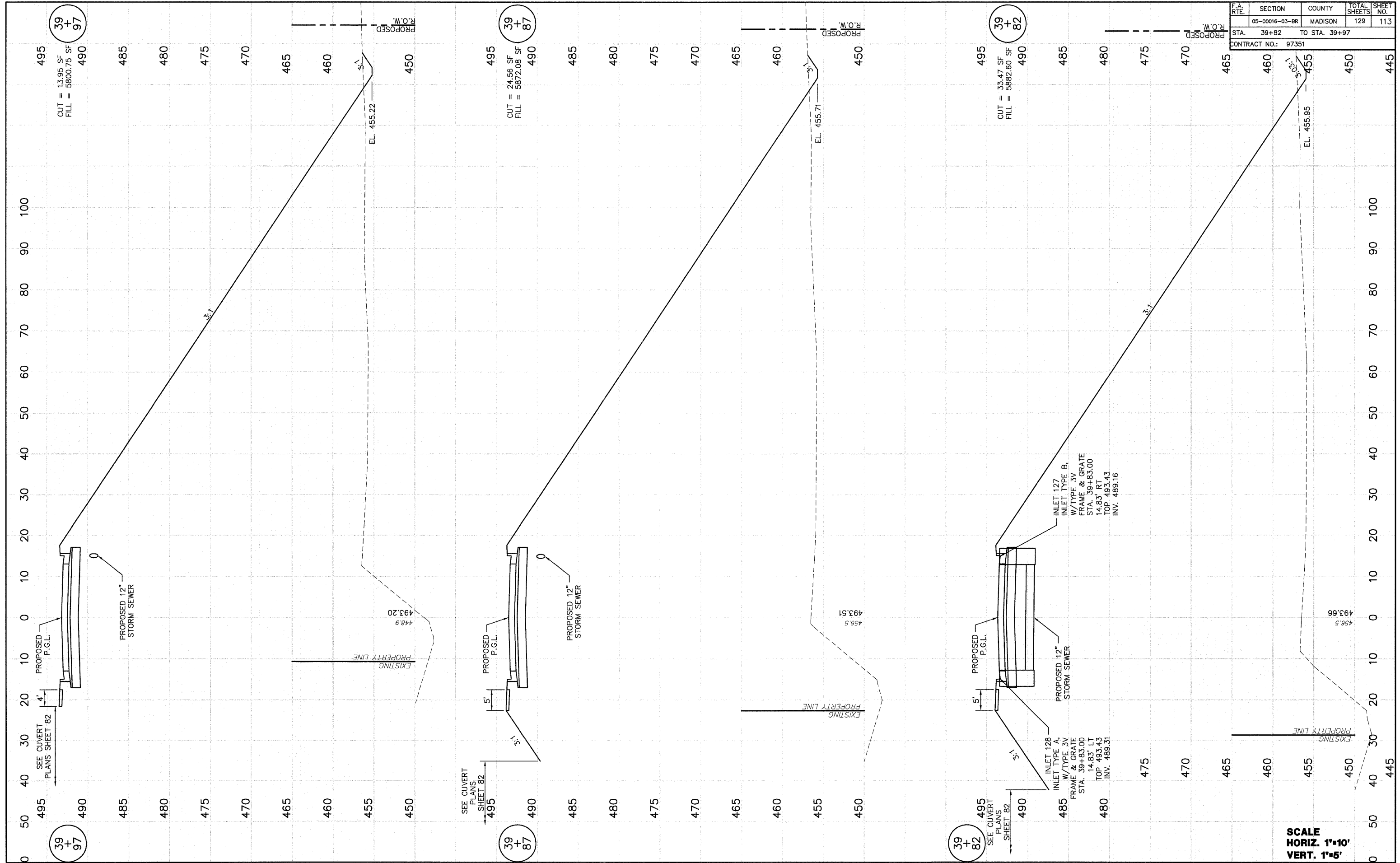
ORIGINAL SURVEY	BY	DATE
NO. _____	BY _____	DATE _____
NOTE BOOK _____	DATE _____	DATE _____
AREAS CHECKED _____	DATE _____	DATE _____
AREAS CHECKED _____	DATE _____	DATE _____

SCALE
 HORIZ. 1"=10'
 VERT. 1"=5'

F.A. RITE.	SECTION	COUNTY	TOTAL SHEETS	SHEET NO.
	05-00016-03-BR	MADISON	129	113
STA. 39+82		TO STA. 39+97		
CONTRACT NO.: 97351				

FINAL SURVEY	DATE
NO. _____	DATE _____
NO. _____	DATE _____
NO. _____	DATE _____
NO. _____	DATE _____

ORIGINAL SURVEY	DATE
NO. _____	DATE _____
NO. _____	DATE _____
NO. _____	DATE _____
NO. _____	DATE _____



39 + 97

39 + 87

39 + 82

CUT = 13.95 SF
FILL = 5800.75 SF

CUT = 24.56 SF
FILL = 5872.08 SF

CUT = 33.47 SF
FILL = 5882.60 SF

39 + 97

39 + 87

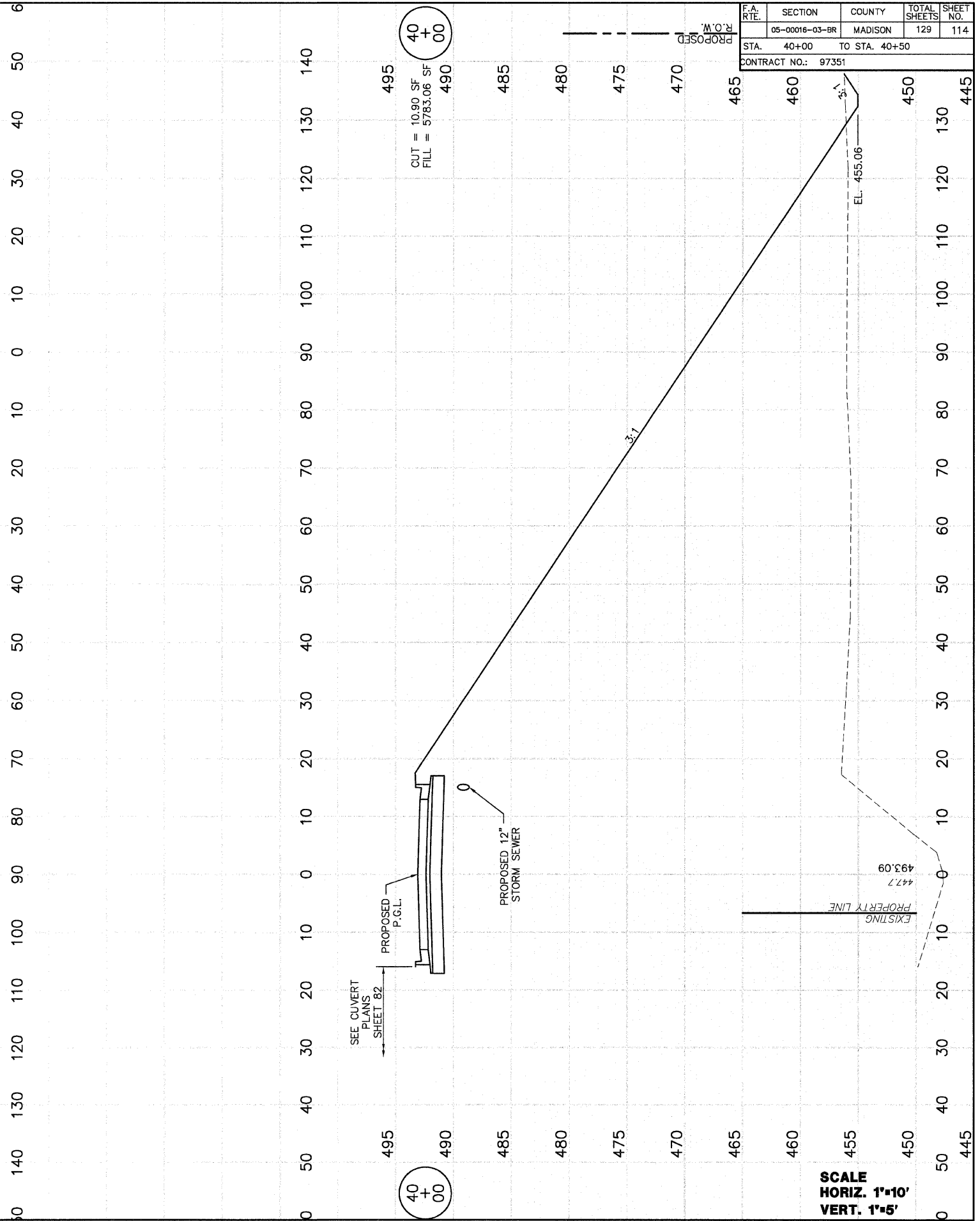
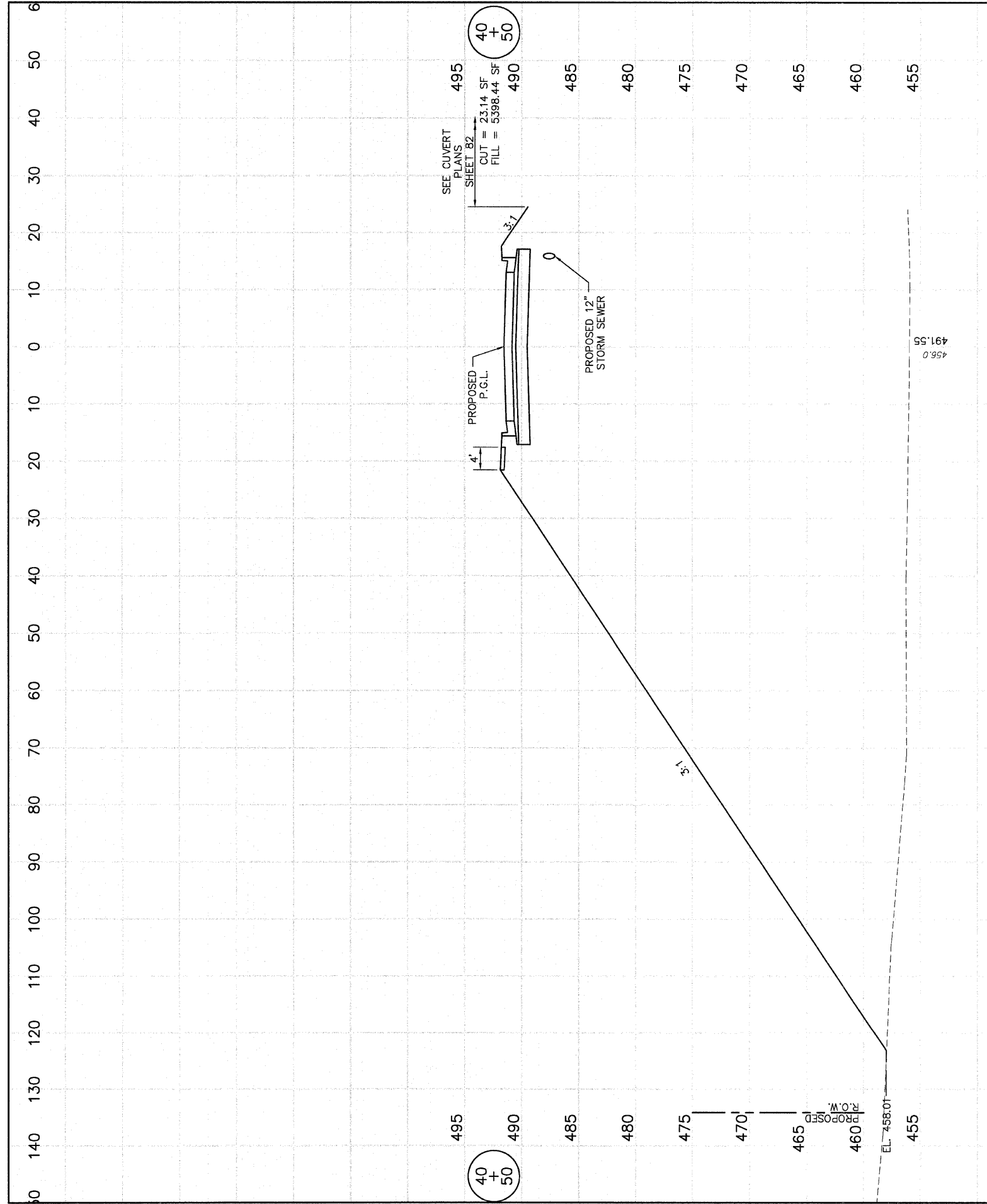
39 + 82

SCALE
HORIZ. 1"=10'
VERT. 1"=5'

F.A. RTE.	SECTION	COUNTY	TOTAL SHEETS	SHEET NO.
05-00016-03-BR		MADISON	129	114
STA. 40+00 TO STA. 40+50		CONTRACT NO.: 97351		

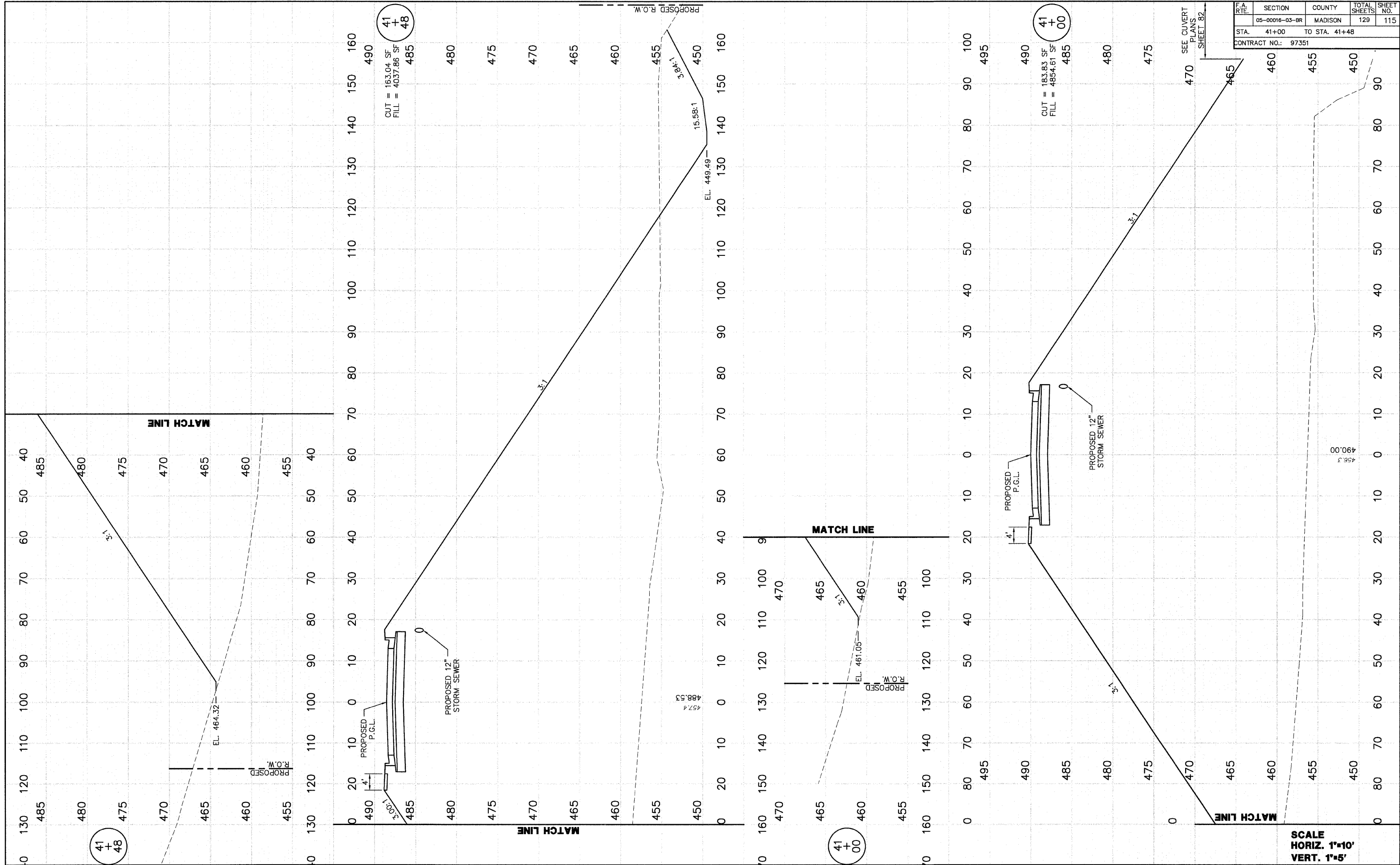
FINAL SURVEY NOTE BOOK NO.	REVISIONS	DATE
	BY	DATE
	BY	DATE
	BY	DATE
	BY	DATE
	BY	DATE

ORIGINAL SURVEY NOTE BOOK NO.	REVISIONS	DATE
	BY	DATE
	BY	DATE
	BY	DATE
	BY	DATE
	BY	DATE



SCALE
 HORIZ. 1"=10'
 VERT. 1"=5'

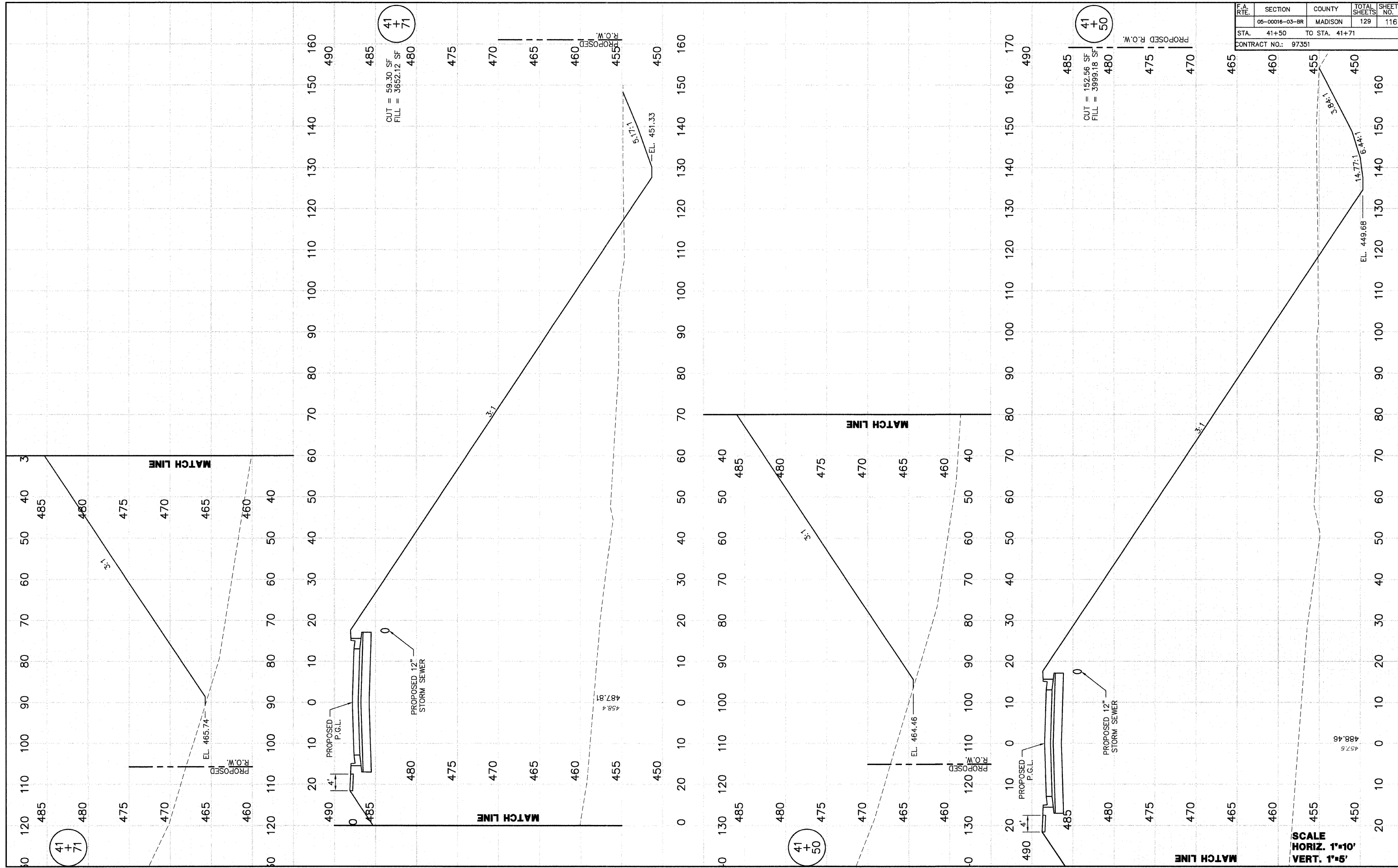
F.A. RTE.	SECTION	COUNTY	TOTAL SHEETS	SHEET NO.
	05-00016-03-BR	MADISON	129	115
STA. 41+00 TO STA. 41+48				
CONTRACT NO.: 97351				



NO.	AREAS CHECKED	AREAS	TEMPLATE	PLOTTED	CHECKED	DATE
						12/28/25

NO.	AREAS CHECKED	AREAS	TEMPLATE	PLOTTED	CHECKED	DATE
						8/28/25

F.A. RTE.	SECTION	COUNTY	TOTAL SHEETS	SHEET NO.
	05-00016-03-BR	MADISON	129	116
STA. 41+50		TO STA. 41+71		
CONTRACT NO.: 97351				



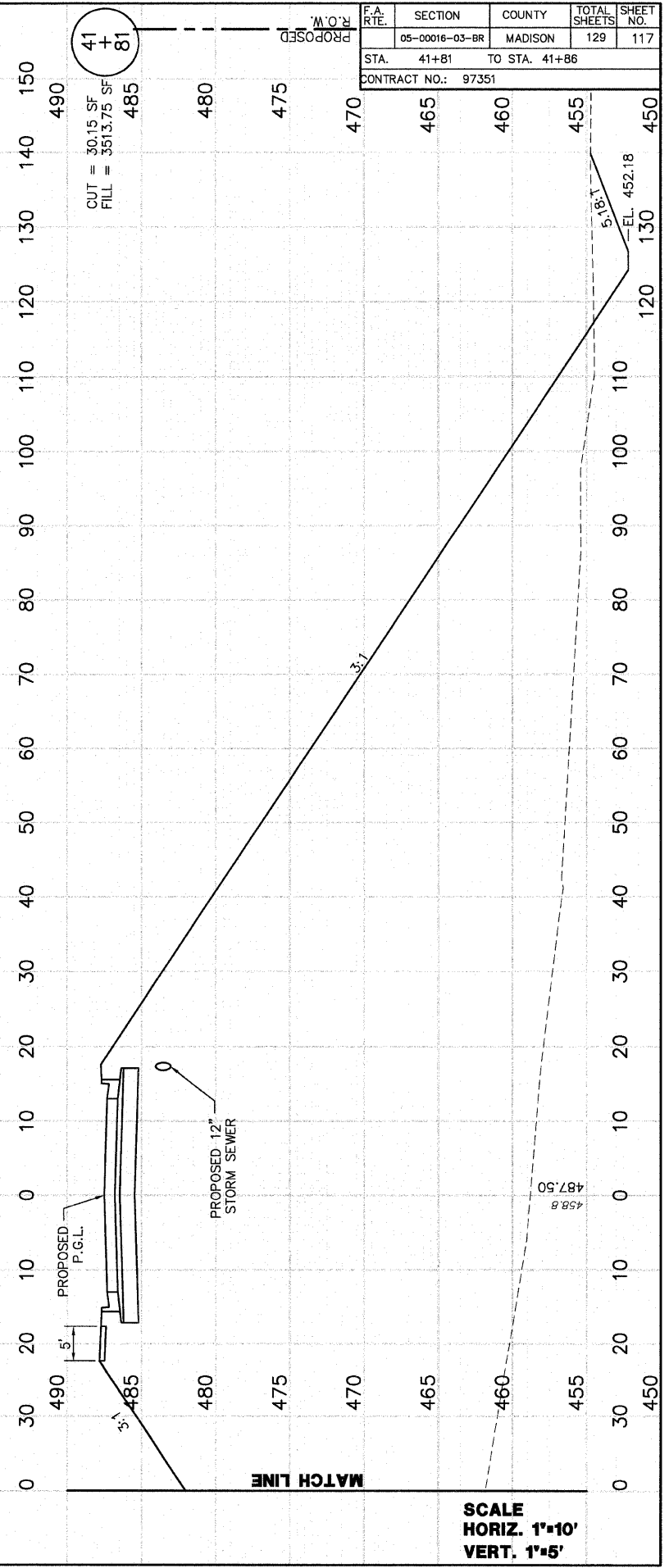
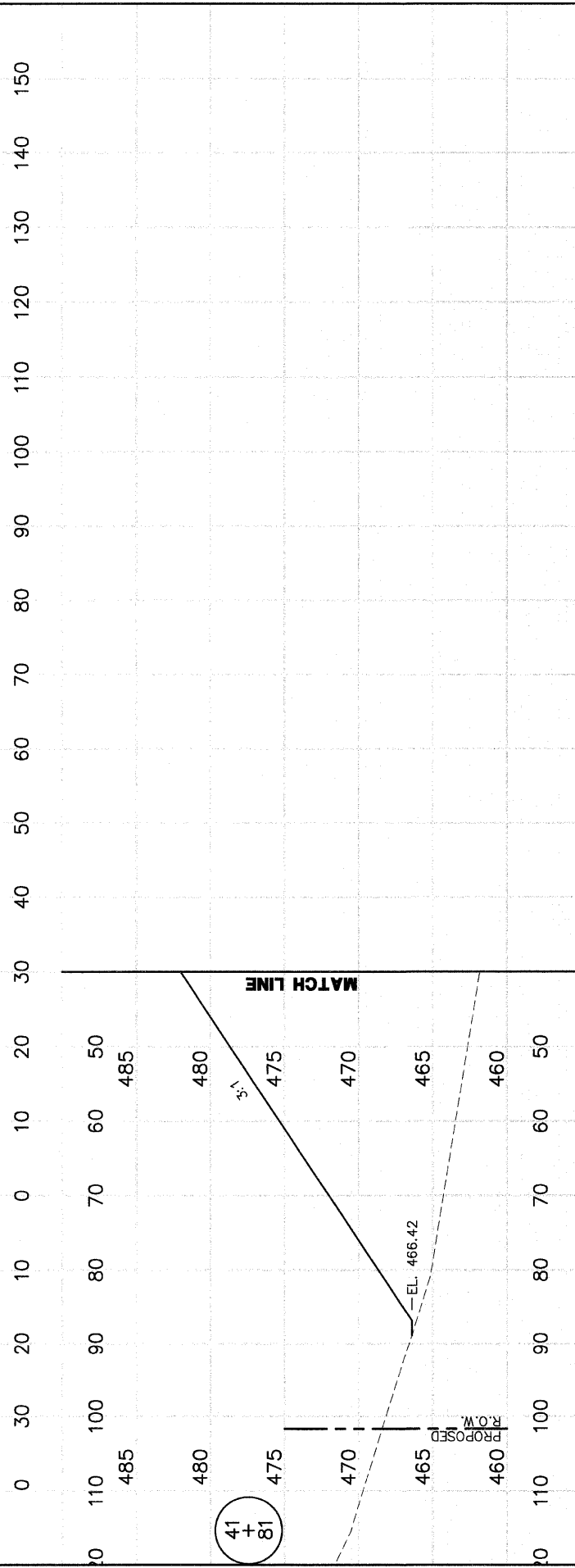
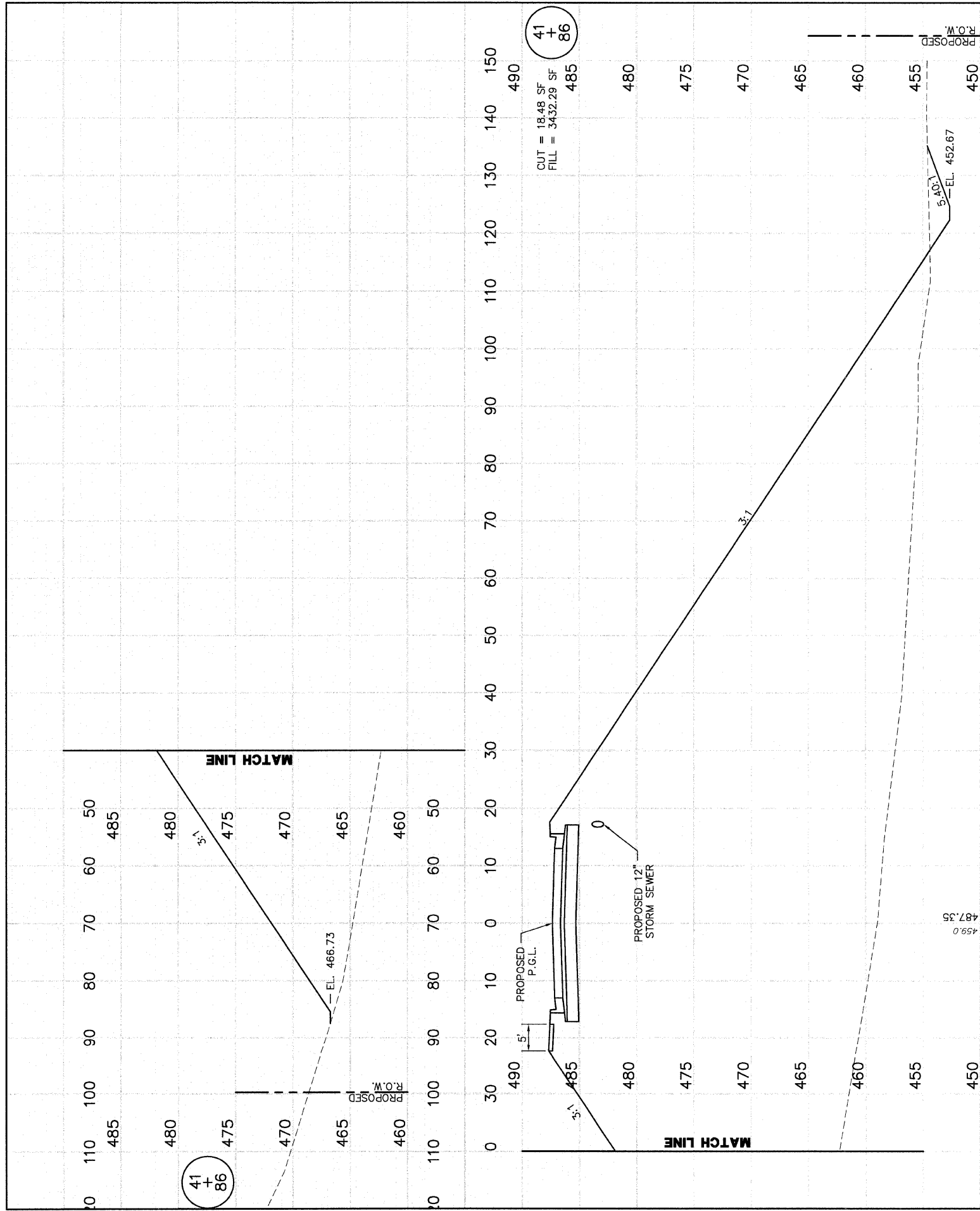
SCALE
HORIZ. 1"=10'
VERT. 1"=5'

FINAL SURVEY	DATE
NO. _____	BY: _____
NOTE BOOK	DATE: 1/2/08
AREAS CHECKED	

ORIGINAL SURVEY	DATE
NO. _____	BY: _____
NOTE BOOK	DATE: 8/2/05
AREAS CHECKED	

FINAL SURVEY	EXPANDED	DATE
NOTE BOOK	PLOTTED	BY
NO.	TEMPLATE	D.L.W.
	AREAS	
	CHECKED	

ORIGINAL SURVEY	EXPANDED	DATE
NOTE BOOK	PLOTTED	BY
NO.	TEMPLATE	D.L.W.
	AREAS	
	CHECKED	



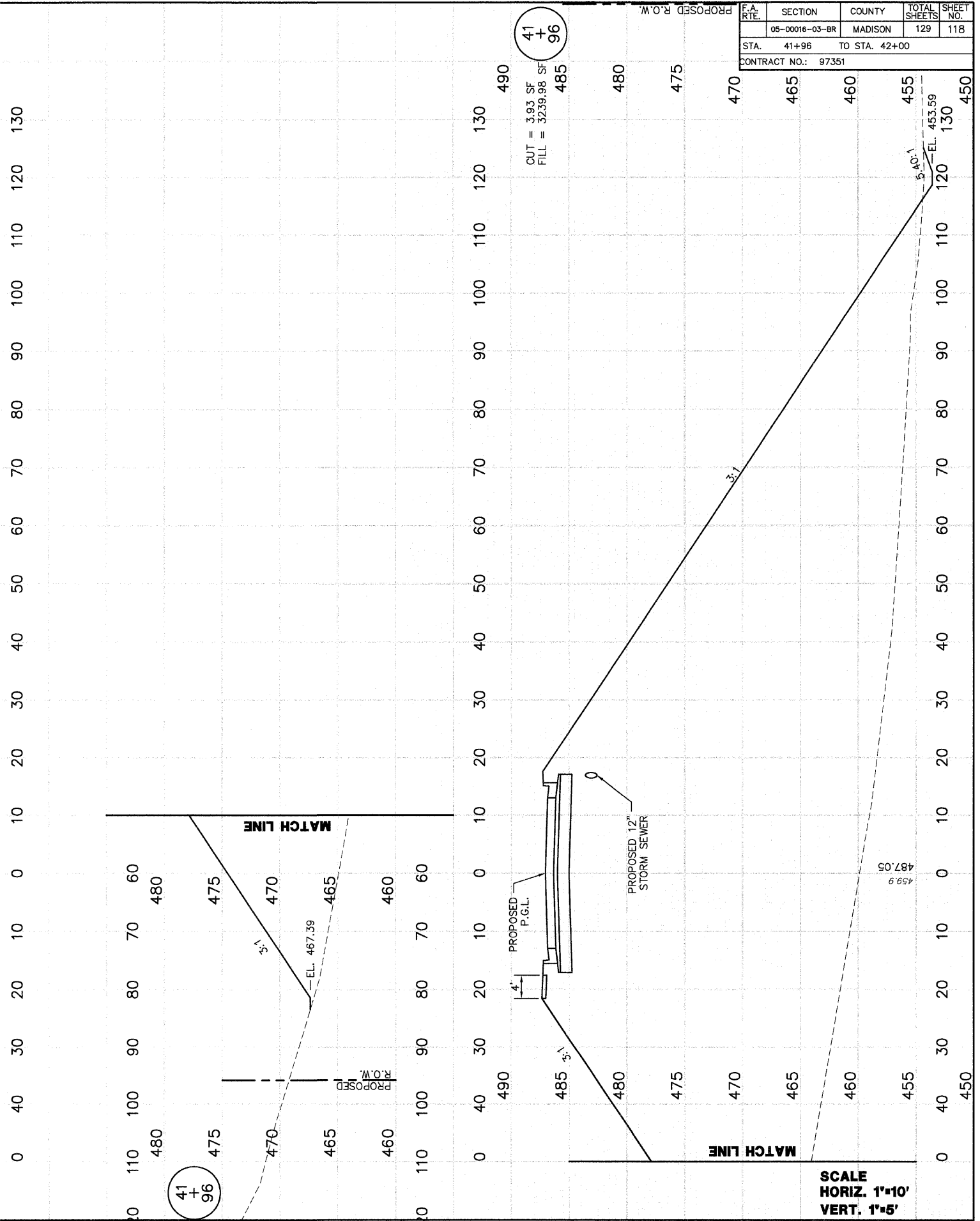
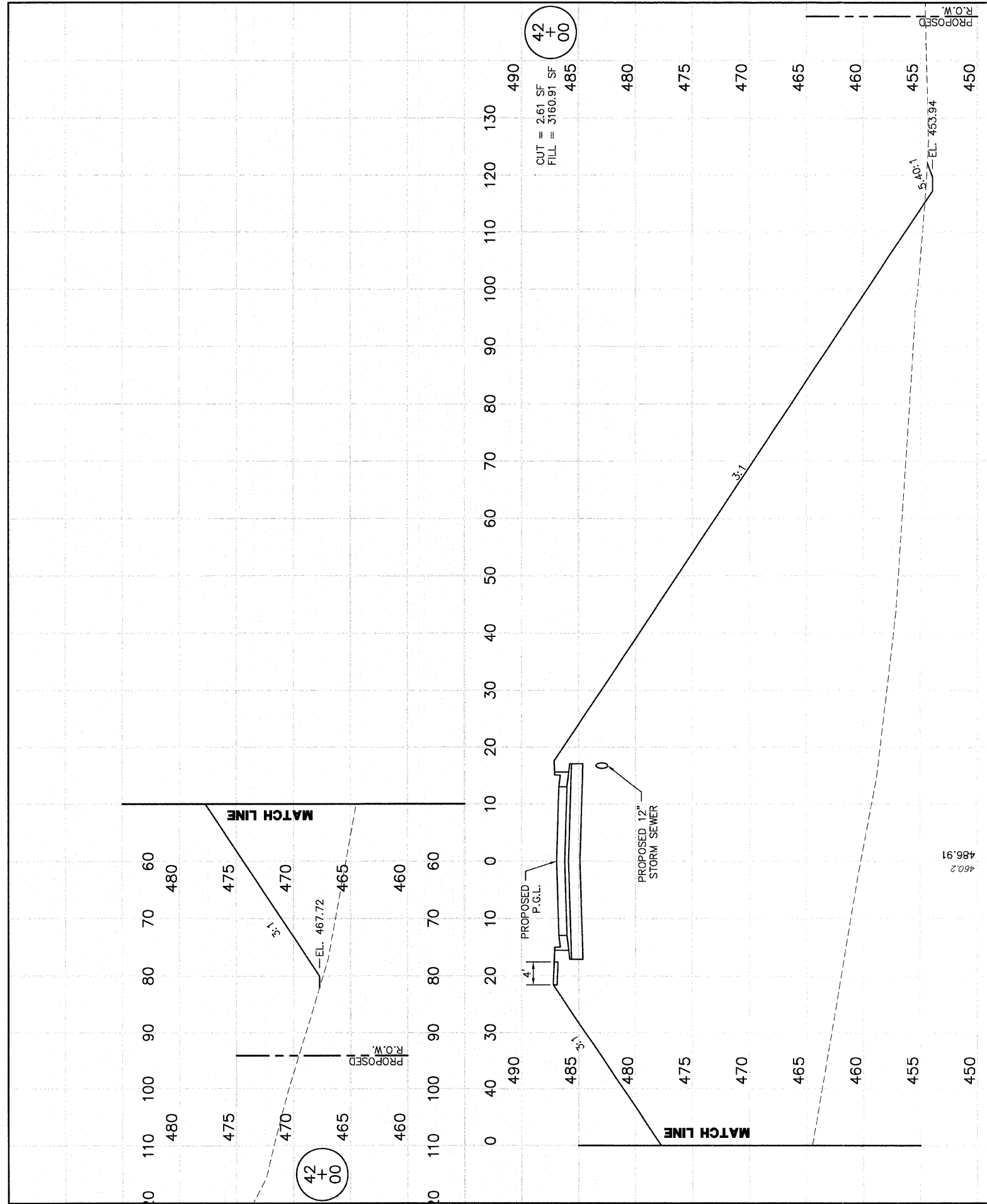
F.A. R.T.E.	SECTION	COUNTY	TOTAL SHEETS	SHEET NO.
05-00016-03-BR	MADISON	129	117	
STA. 41+81	TO STA. 41+86	CONTRACT NO.: 97351		

SCALE
HORIZ. 1"=10'
VERT. 1"=5'

F.A. R.T.E.	SECTION	COUNTY	TOTAL SHEETS	SHEET NO.
	06-00016-03-BR	MADISON	129	118
STA. 41+96		TO STA. 42+00		
CONTRACT NO.: 97351				

FINAL SURVEY NOTE BOOK NO.	REVISIONS	DATE
	PLOTTED	1/28/06
	TEMPLATE AREAS CHECKED	
	AREAS CHECKED	
	BY: D.L.W.	

ORIGINAL SURVEY NOTE BOOK NO.	REVISIONS	DATE
	PLOTTED	8/22/05
	TEMPLATE AREAS CHECKED	
	AREAS CHECKED	
	BY: D.L.W.	

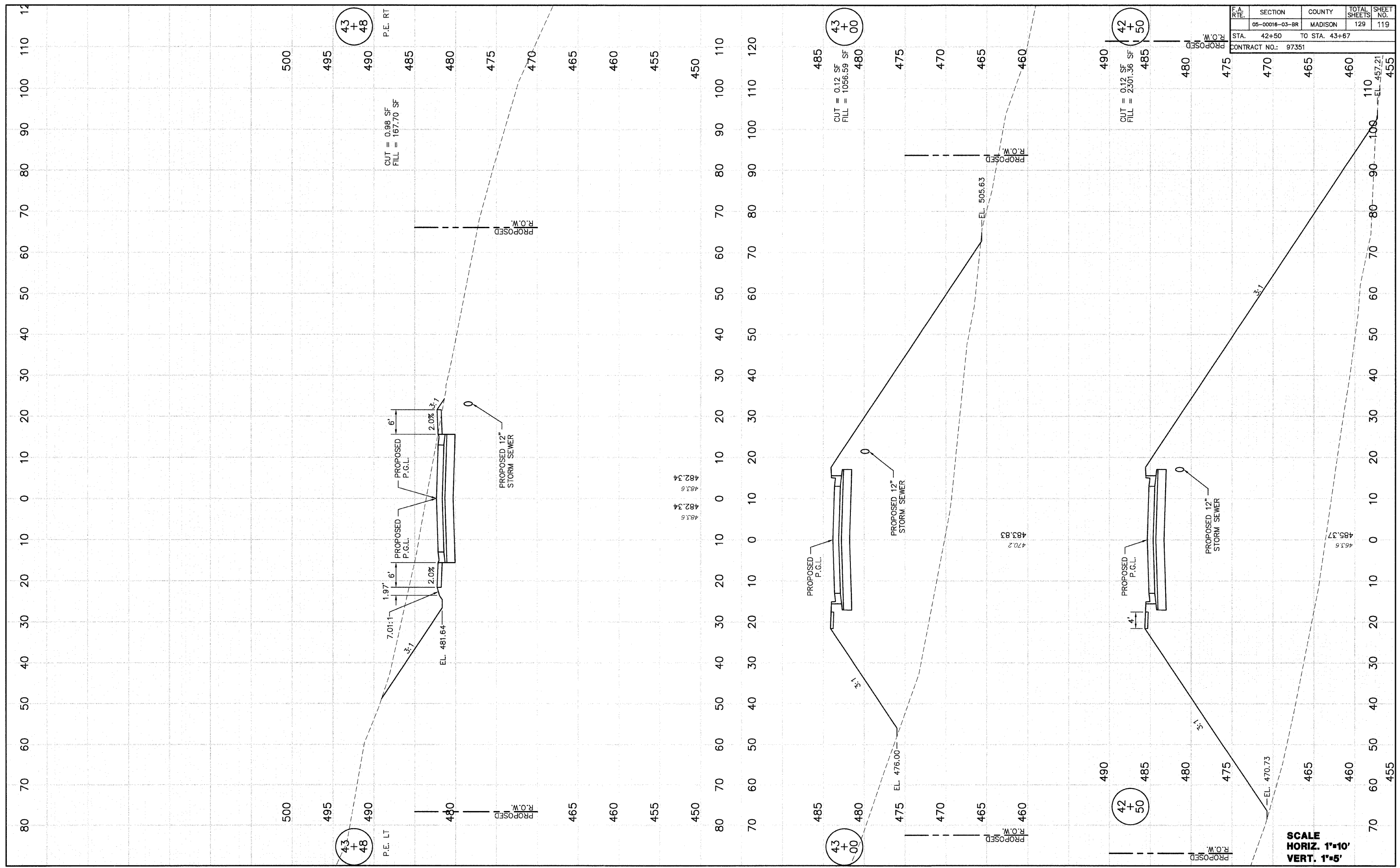


SCALE
HORIZ. 1"=10'
VERT. 1"=5'

F.A. RTE.	SECTION	COUNTY	TOTAL SHEETS	SHEET NO.
	05-00016-03-BR	MADISON	129	119
STA. 42+50		TO STA. 43+67		
CONTRACT NO.: 97351				

FINAL SURVEY NOTE BOOK NO.	REVISIONS	DATE
	BY	DATE
	BY	DATE
	BY	DATE
	BY	DATE

ORIGINAL SURVEY NOTE BOOK NO.	REVISIONS	DATE
	BY	DATE
	BY	DATE
	BY	DATE
	BY	DATE



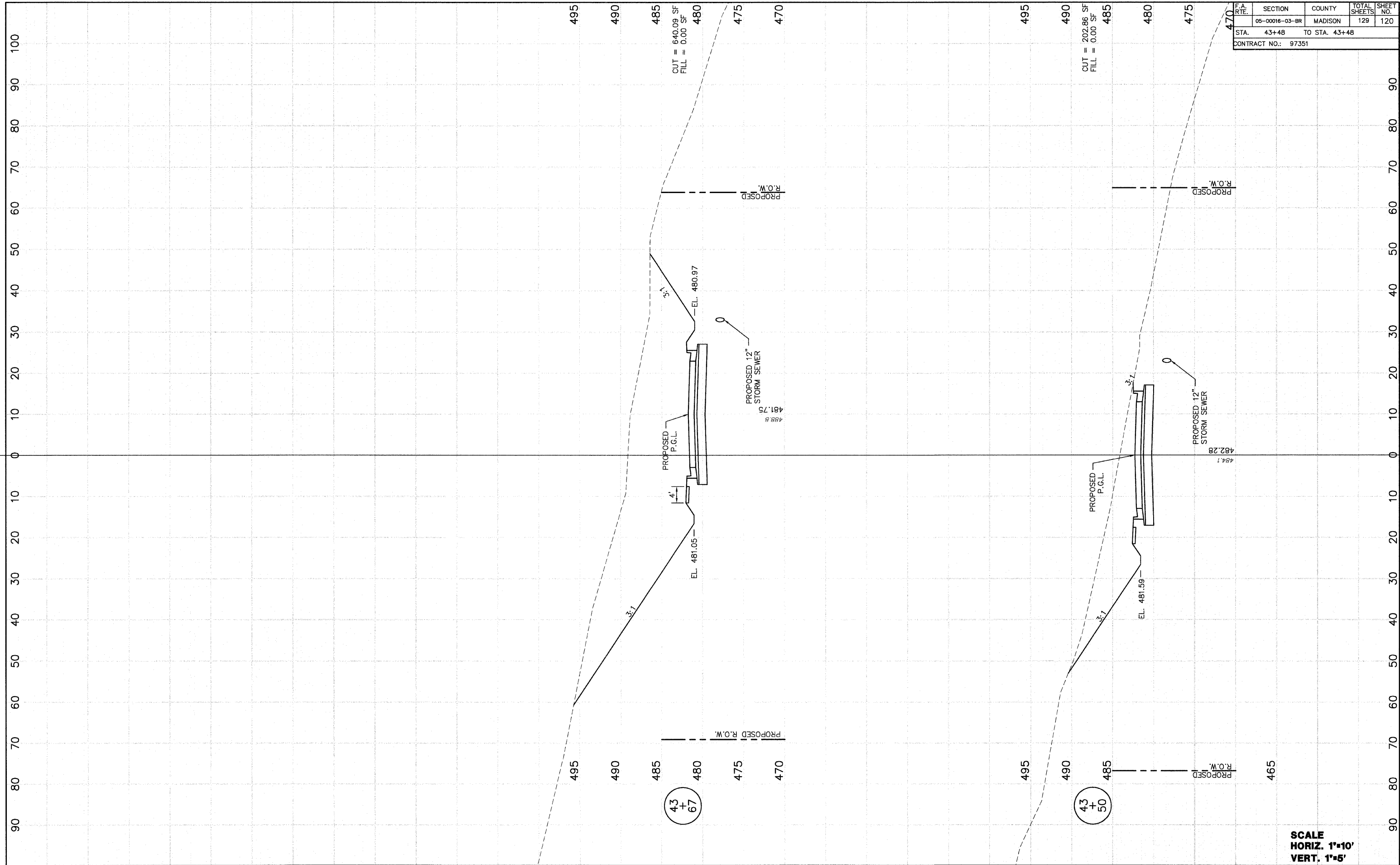
CROSS SECTIONS—WEST CORBIN STREET — STA. 42+50 TO STA. 43+48

SCALE
 HORIZ. 1"=10'
 VERT. 1"=5'

F.A. RTE.	SECTION	COUNTY	TOTAL SHEETS	SHEET NO.
	05-00016-03-BR	MADISON	129	120
STA. 43+48		TO STA. 43+48		
CONTRACT NO.: 97351				

FINAL SURVEY NOTE BOOK NO.	DESIGNED PLOTTED AREAS CHECKED	BY D.L.W.	DATE 12/2/05
----------------------------	--------------------------------	-----------	--------------

ORIGINAL SURVEY NOTE BOOK NO.	DESIGNED PLOTTED AREAS CHECKED	BY D.L.W.	DATE 5/25/05
-------------------------------	--------------------------------	-----------	--------------

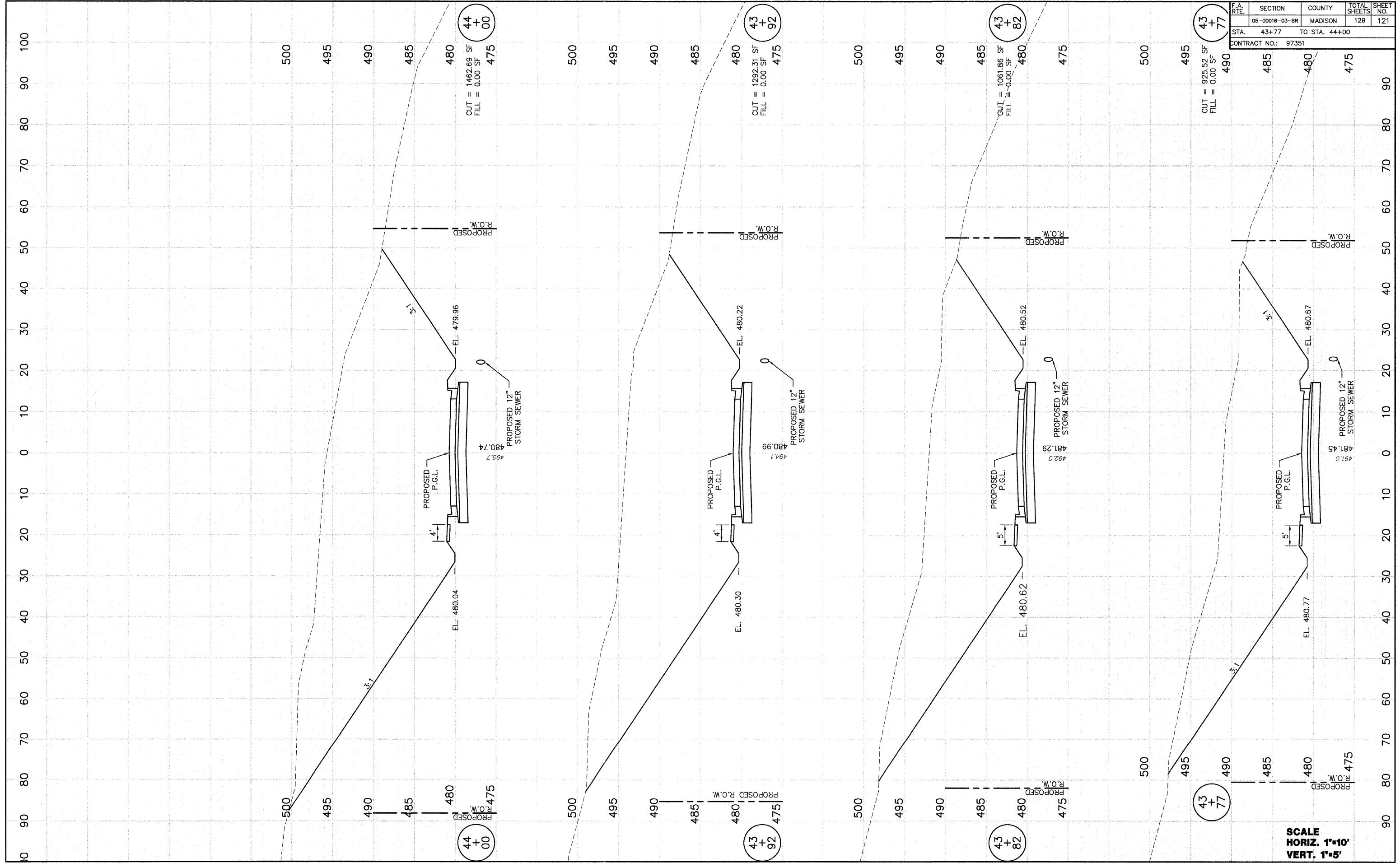


SCALE
HORIZ. 1"=10'
VERT. 1"=5'

F.A. RTE.	SECTION	COUNTY	TOTAL SHEETS	SHEET NO.
	05-00016-03-BR	MADISON	129	121
STA. 43+77		TO STA. 44+00		
CONTRACT NO.: 97351				

FINAL SURVEY	DATE
SURVEY PLOTTED	12/2/05
NOTE BOOK	
AREAS CHECKED	
NO.	

ORIGINAL SURVEY	DATE
SURVEY PLOTTED	12/2/05
NOTE BOOK	
AREAS CHECKED	
NO.	

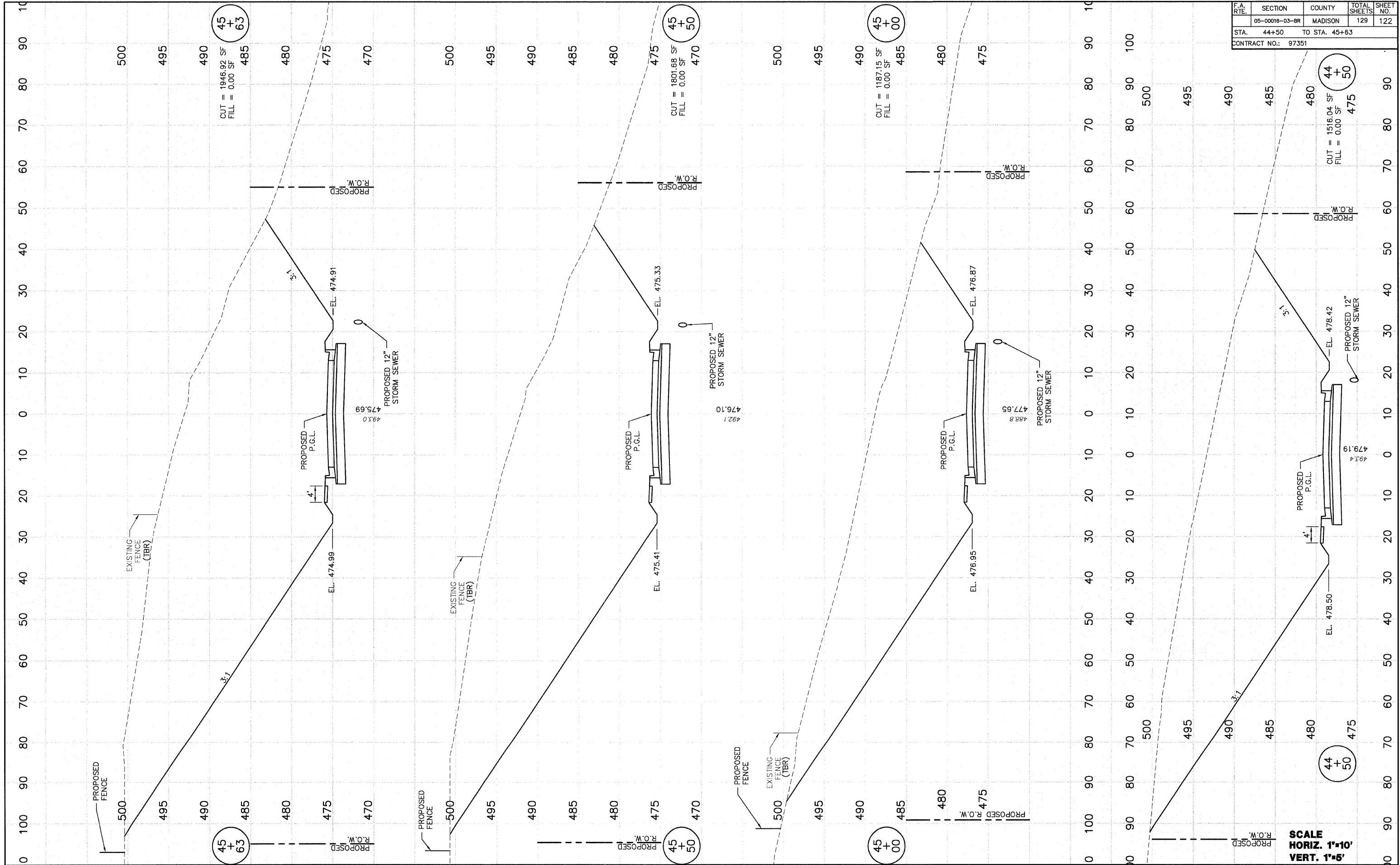


CROSS SECTIONS--WEST CORBIN STREET - STA. 43+77 TO STA. 44+00

F.A. RTE.	SECTION	COUNTY	TOTAL SHEETS	SHEET NO.
	05-00016-03-BR	MADISON	129	122
STA. 44+50		TO STA. 45+63		
CONTRACT NO.: 97351				

FINAL SURVEY		DATE
BOOK	BY	17/8/08
NO.	DATE	
NO.	DATE	

ORIGINAL SURVEY		DATE
BOOK	BY	8/26/05
NO.	DATE	
NO.	DATE	

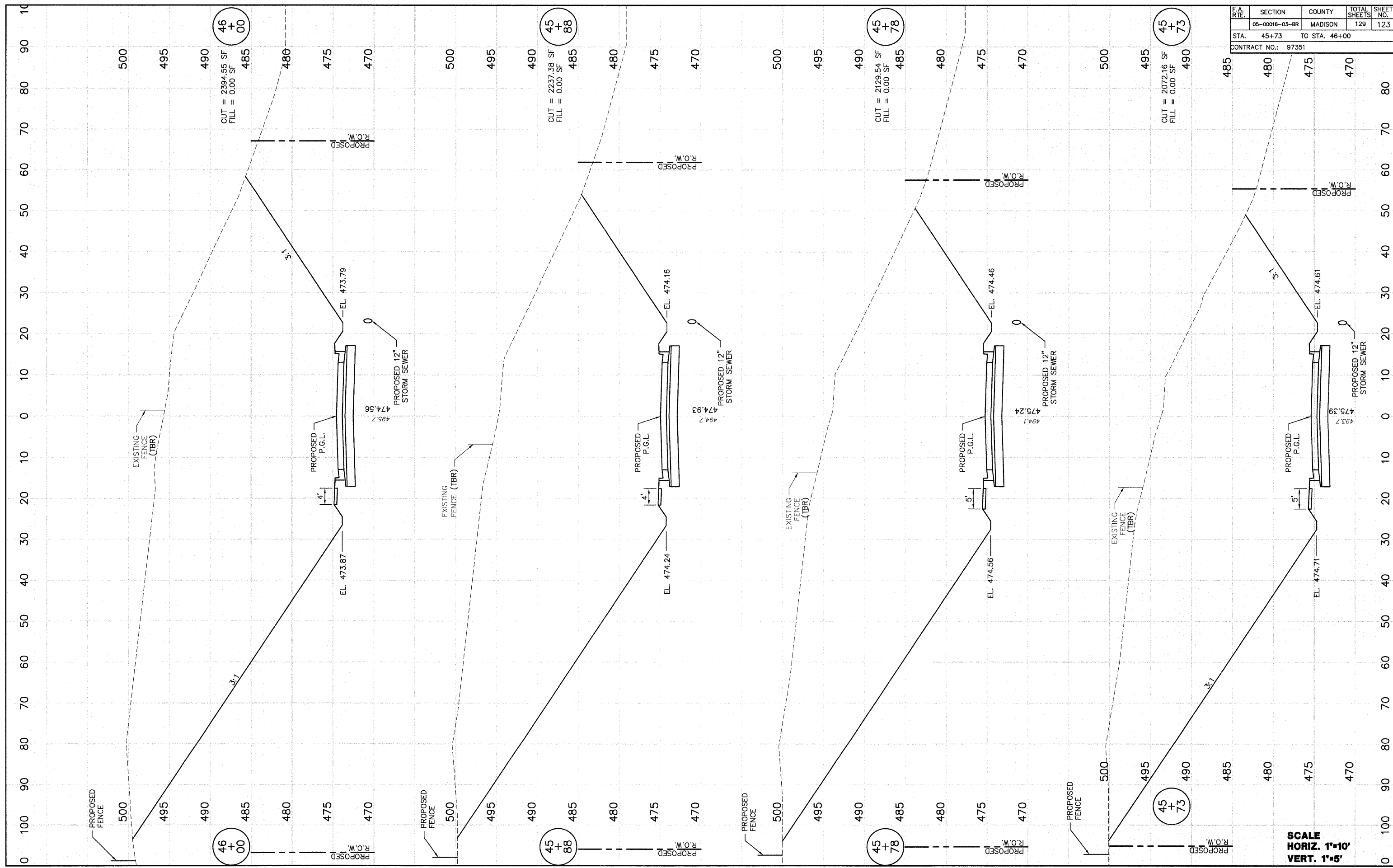


SCALE
 HORIZ. 1"=10'
 VERT. 1"=5'

F.A. RTE.	SECTION	COUNTY	TOTAL SHEETS	SHEET NO.
	05-00016-03-BR	MADISON	129	123
STA. 45+73		TO STA. 46+00		
CONTRACT NO.: 97351				

FINAL SURVEY	BY	DATE
NOTED	D.M.W.	12/2/05
PLOTTED		
TEMPLATE		
AREAS		
CHECKED		

ORIGINAL SURVEY	BY	DATE
NOTED	D.M.W.	12/2/05
PLOTTED		
TEMPLATE		
AREAS		
CHECKED		



SCALE
 HORIZ. 1"=10'
 VERT. 1"=5'

CROSS SECTIONS—WEST CORBIN STREET — STA. 45+73 TO STA. 46+00

F.A. R.T.E.	SECTION	COUNTY	TOTAL SHEETS	SHEET NO.
05-00016-03-BR	MADISON		129	124
STA. 46+50 TO STA. 47+26		CONTRACT NO.: 97351		

CUT = 2934.67 SF
 FILL = 0.00 SF
 46+50
 475
 480

CUT = 3406.09 SF
 FILL = 0.00 SF
 47+26
 480
 475

CUT = 3297.21 SF
 FILL = 0.00 SF
 47+00
 480
 475

CUT = 2934.67 SF
 FILL = 0.00 SF
 46+50
 475
 480

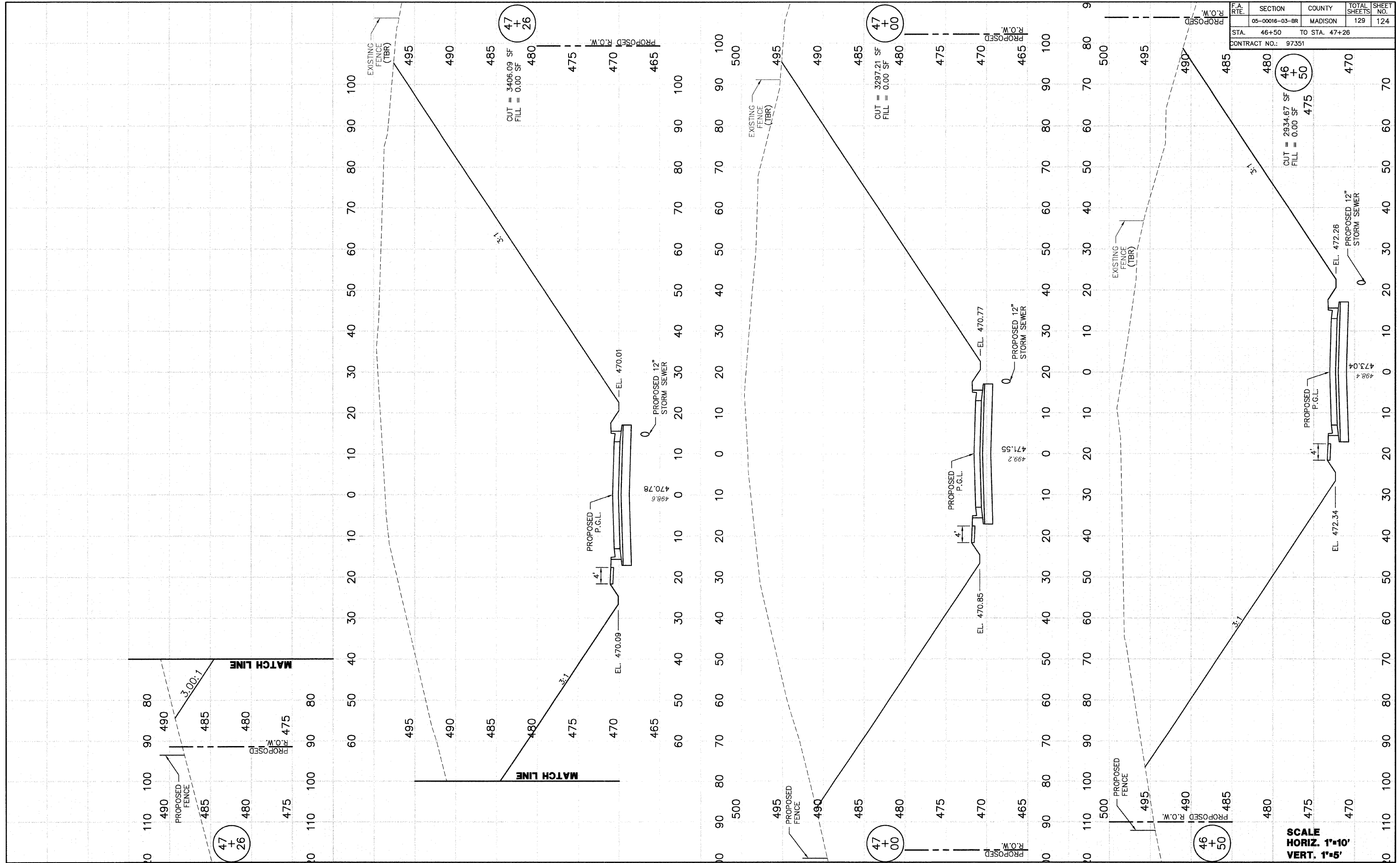
CUT = 3406.09 SF
 FILL = 0.00 SF
 47+26
 480
 475

CUT = 3297.21 SF
 FILL = 0.00 SF
 47+00
 480
 475

CUT = 2934.67 SF
 FILL = 0.00 SF
 46+50
 475
 480

SCALE
HORIZ. 1"=10'
VERT. 1"=5'

CROSS SECTIONS--WEST CORBIN STREET - STA. 46+50 TO STA. 47+26

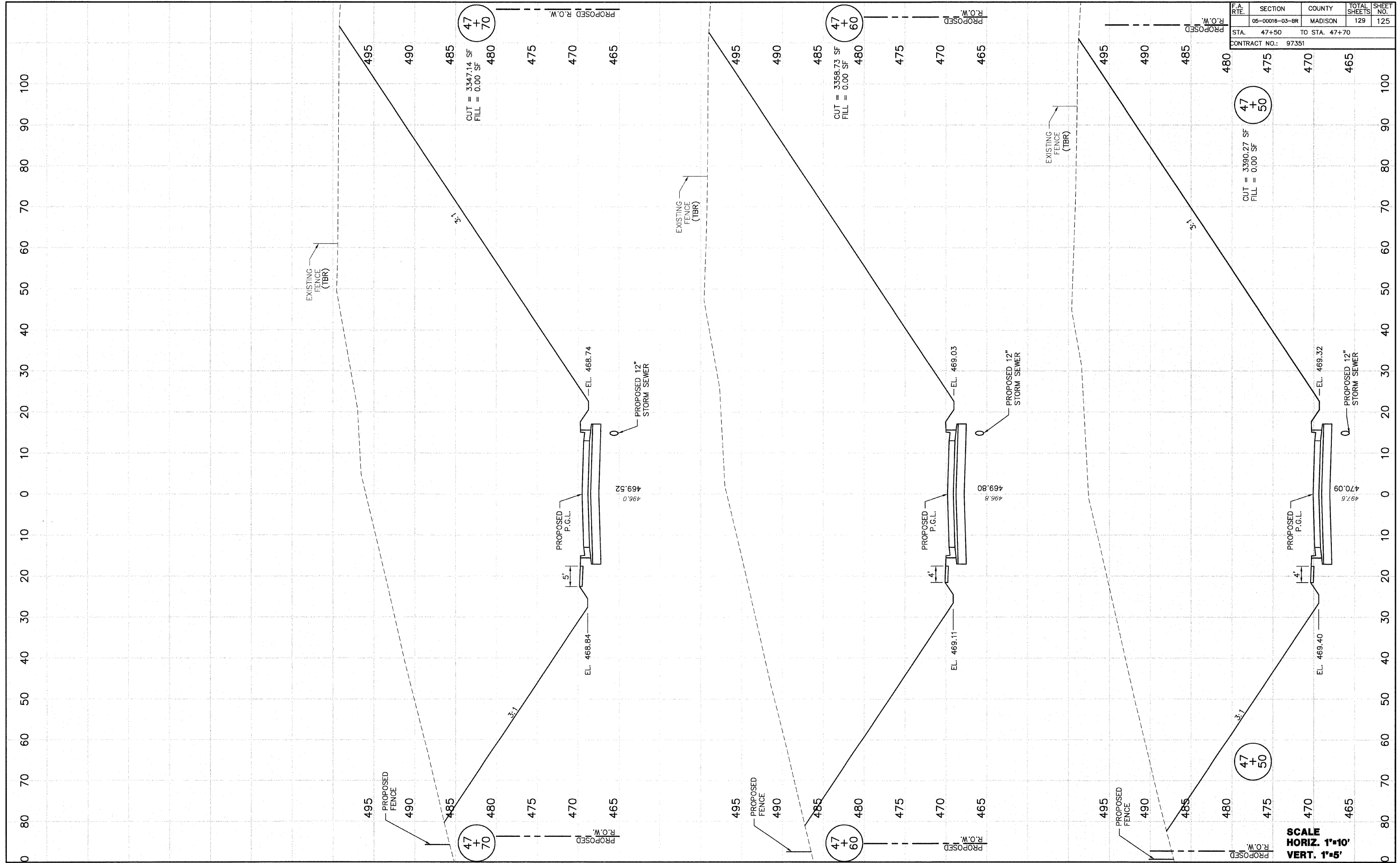


FINAL SURVEY	REVISIONS	DATE
NOTE BOOK	PLOTTED	8/26/05
NO.	AREAS CHECKED	

ORIGINAL SURVEY	REVISIONS	DATE
NOTE BOOK	PLOTTED	8/26/05
NO.	AREAS CHECKED	

F.A. RTE.	SECTION	COUNTY	TOTAL SHEETS	SHEET NO.
05-00016-03-BR		MADISON	129	125
STA. 47+50		TO STA. 47+70		
CONTRACT NO.: 97351				

STATION	CUT (SF)	FILL (SF)
47+50	3390.27	0.00
47+50	3358.73	0.00
47+70	3347.14	0.00



SCALE
HORIZ. 1"=10'
VERT. 1"=5'

CROSS SECTIONS--WEST CORBIN STREET -- STA. 47+50 TO STA. 47+70

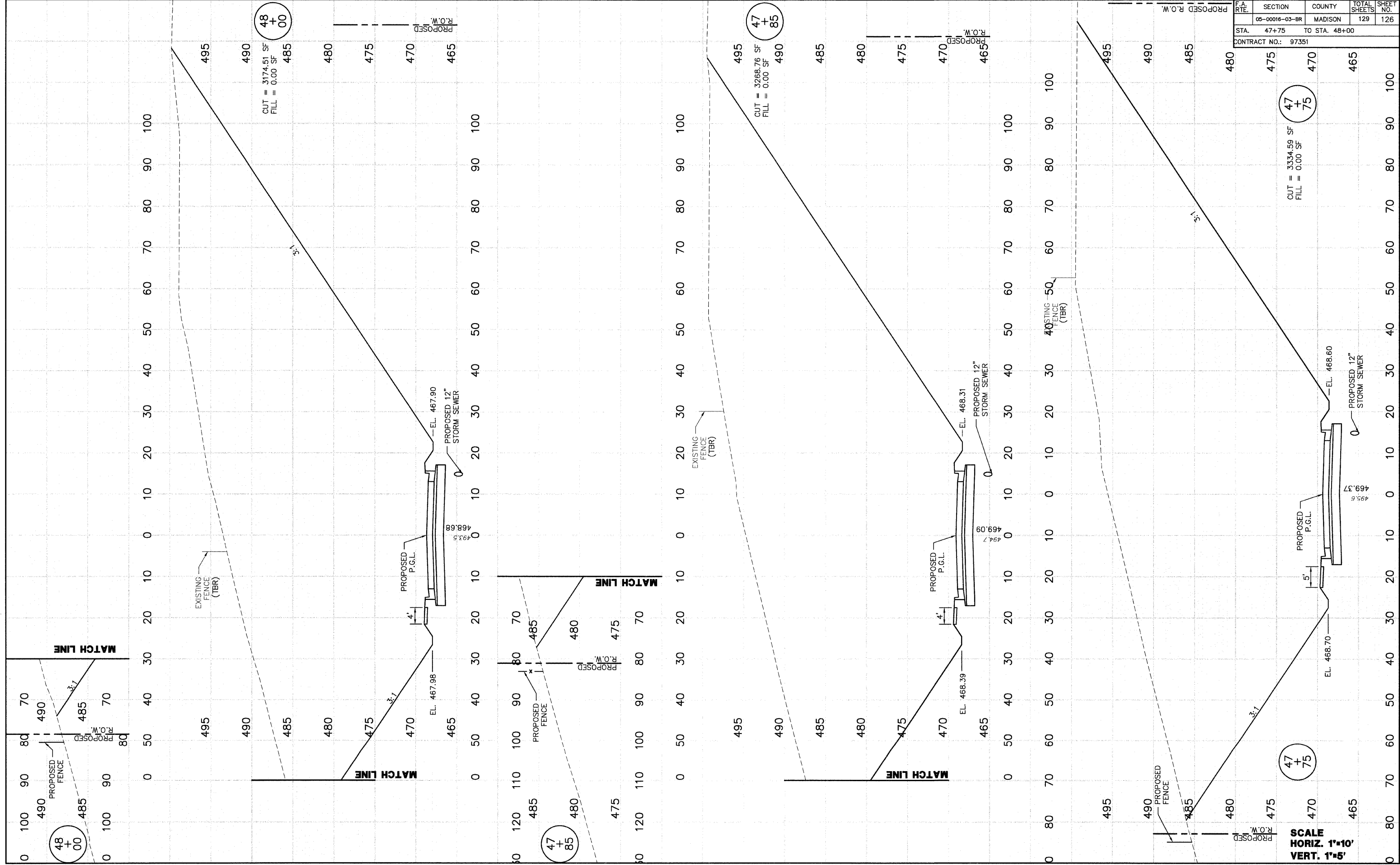
FINAL SURVEY NOTE BOOK NO.	REVISIONS	DATE
	BY	DATE
	BY	DATE

ORIGINAL SURVEY NOTE BOOK NO.	REVISIONS	DATE
	BY	DATE
	BY	DATE

F.A. RTÉ.	SECTION	COUNTY	TOTAL SHEETS	SHEET NO.
	05-00016-03-BR	MADISON	129	126
STA. 47+75		TO STA. 48+00		
CONTRACT NO.: 97351				

FINAL SURVEY	REVISIONS	DATE
NOTE BOOK	PLOTTED	12/22/08
NO.	AREAS CHECKED	

ORIGINAL SURVEY	REVISIONS	DATE
NOTE BOOK	PLOTTED	9/25/08
NO.	AREAS CHECKED	



48 + 00
 CUT = 3174.51 SF
 FILL = 0.00 SF

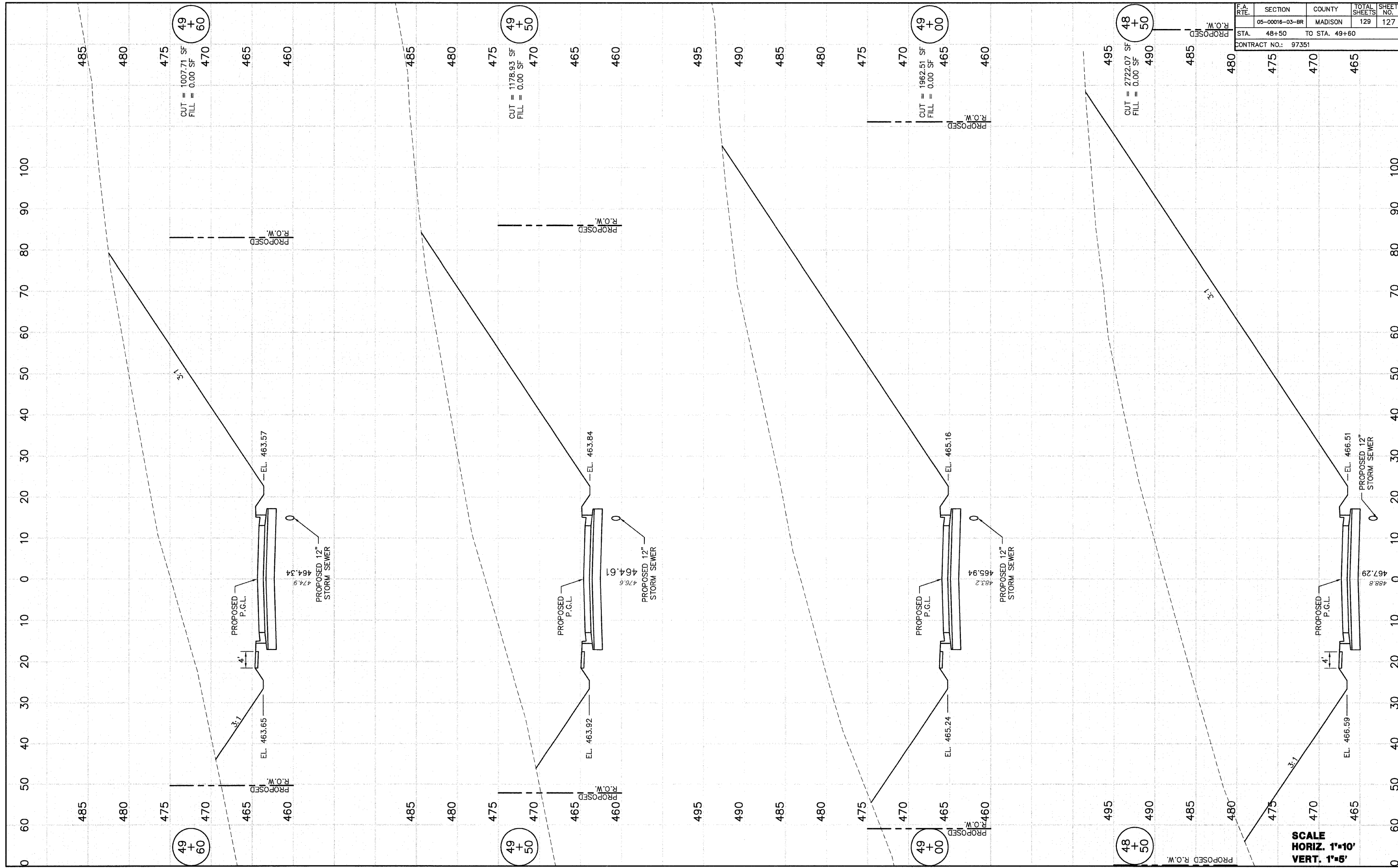
47 + 85
 CUT = 3268.76 SF
 FILL = 0.00 SF

47 + 75
 CUT = 3334.59 SF
 FILL = 0.00 SF

F.A. RTE.	SECTION	COUNTY	TOTAL SHEETS	SHEET NO.
	05-00016-03-BR	MADISON	129	127
STA. 48+50		TO STA. 49+60		
CONTRACT NO.: 97351				

FINAL SURVEY NOTE BOOK NO.	REVISIONS	DATE	BY	DATE

ORIGINAL SURVEY NOTE BOOK NO.	REVISIONS	DATE	BY	DATE

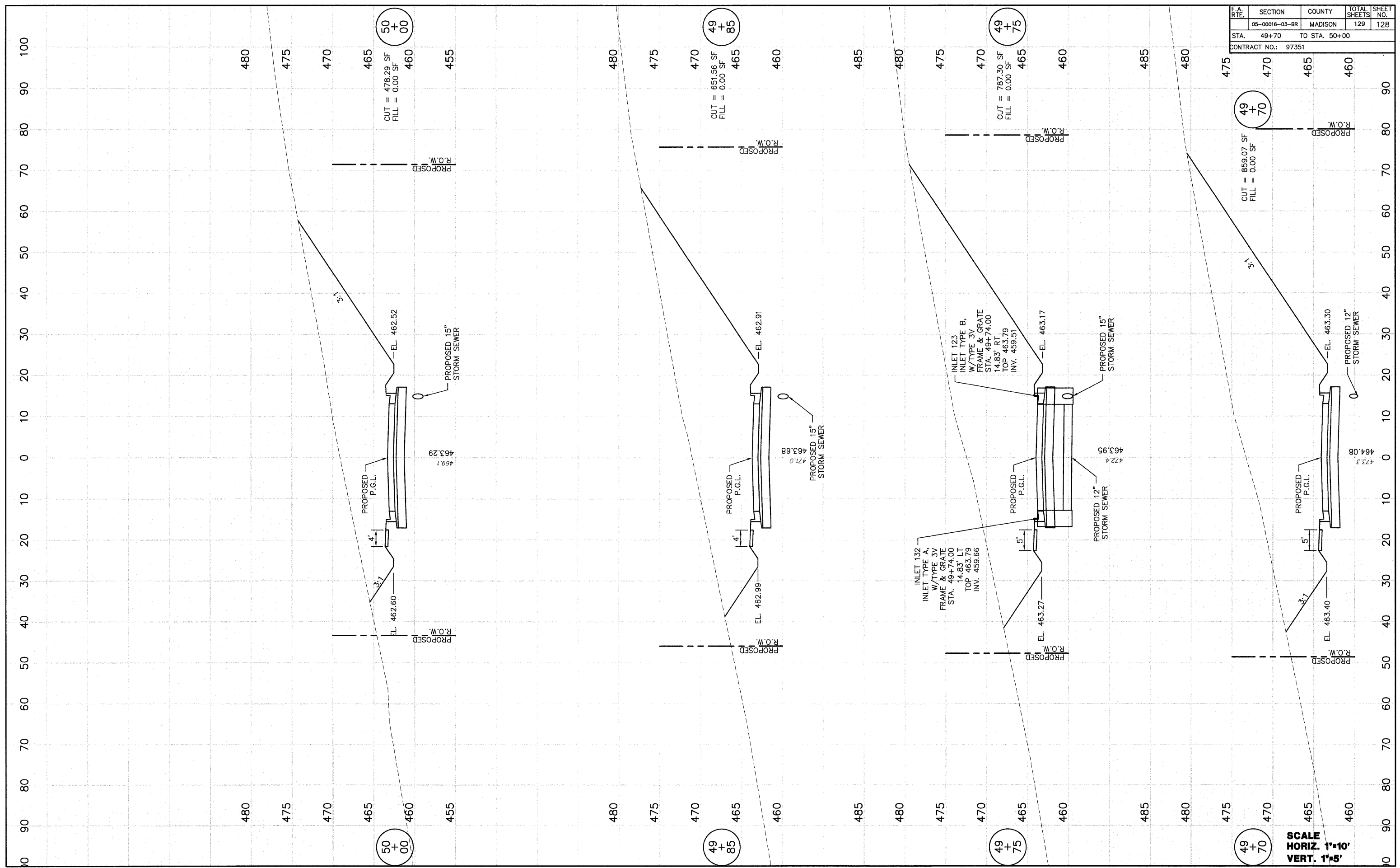


SCALE
 HORIZ. 1"=10'
 VERT. 1"=5'

F.A. RTE.	SECTION	COUNTY	TOTAL SHEETS	SHEET NO.
	05-00016-03-BR	MADISON	129	128
STA. 49+70		TO STA. 50+00		
CONTRACT NO.: 97351				

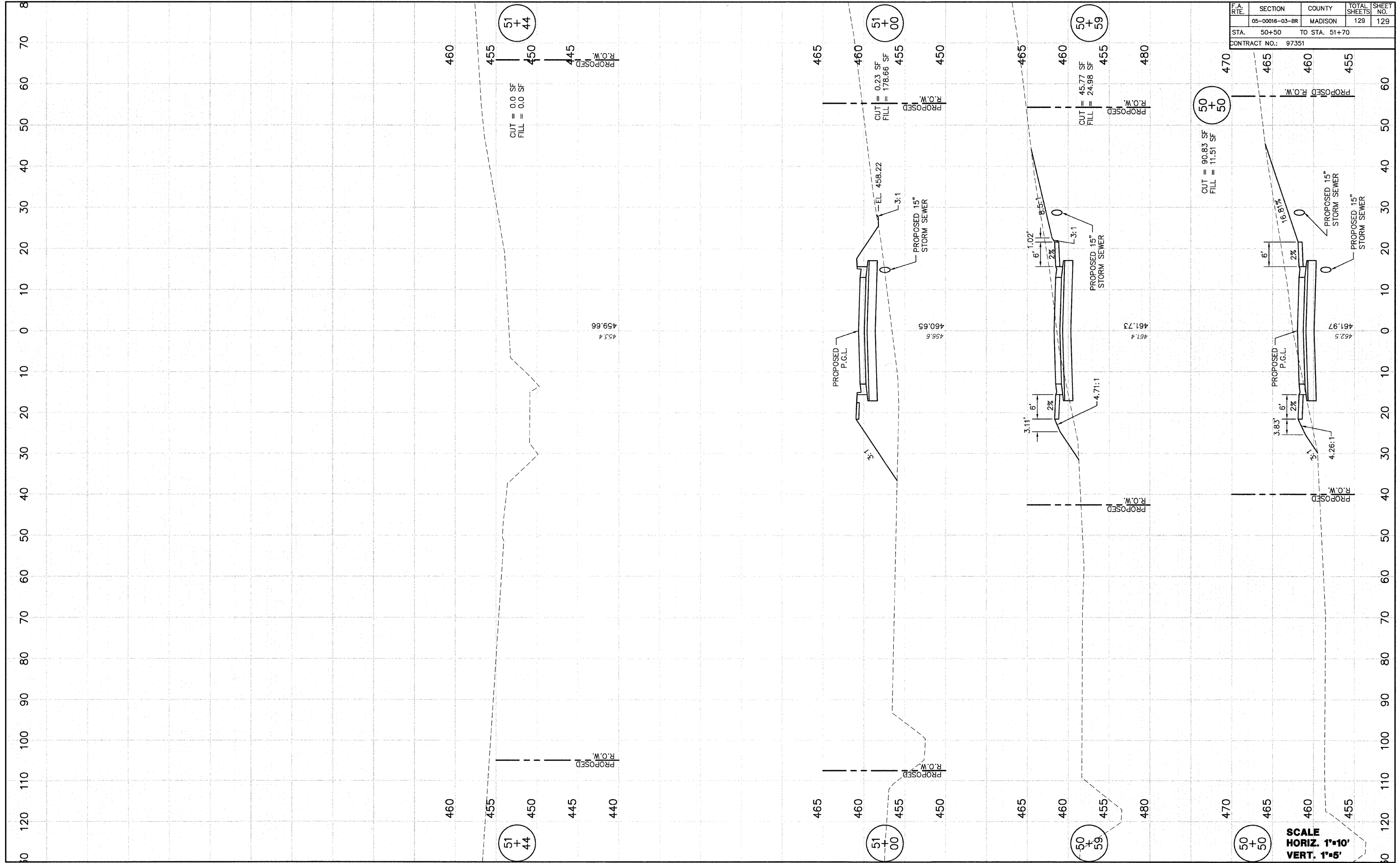
FINAL SURVEY	REVISIONS	DATE
NO. _____	BY _____	DATE _____
NOTE BOOK	PLOTTED	DATE _____
AREAS CHECKED	AREAS CHECKED	

ORIGINAL SURVEY	REVISIONS	DATE
NO. _____	BY _____	DATE _____
NOTE BOOK	PLOTTED	DATE _____
AREAS CHECKED	AREAS CHECKED	



SCALE
 HORIZ. 1"=10'
 VERT. 1"=5'

F.A. R.T.E.	SECTION	COUNTY	TOTAL SHEETS	SHEET NO.
	05-00016-03-BR	MADISON	129	129
STA. 50+50		TO STA. 51+70		
CONTRACT NO.: 97351				



SCALE
 HORIZ. 1"=10'
 VERT. 1"=5'

FINAL SURVEY	REVISIONS	BY	DATE
NOTE BOOK	PLOTTED	D.L.W.	1/8/06
NO.	AREAS CHECKED		

ORIGINAL SURVEY	REVISIONS	BY	DATE
NOTE BOOK	PLOTTED	D.L.W.	8/2/05
NO.	AREAS CHECKED		