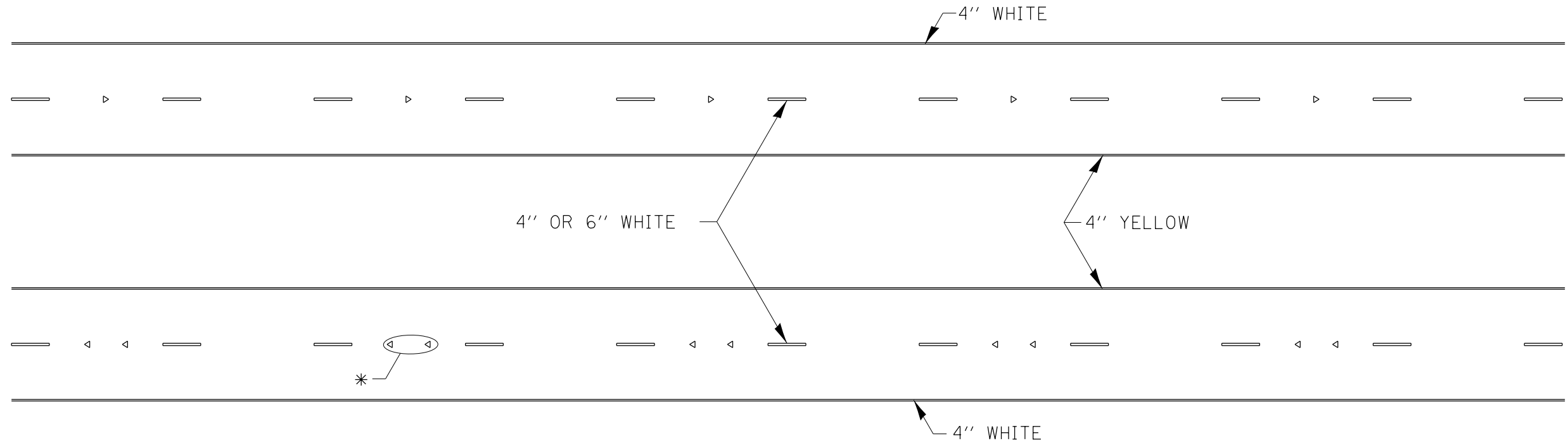
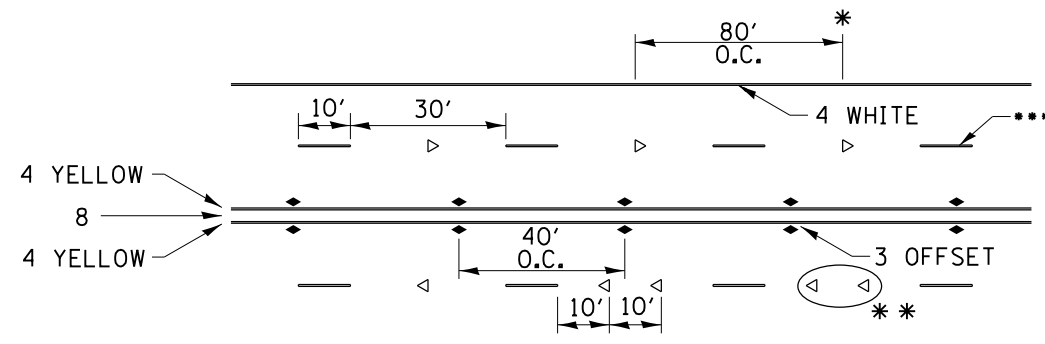


# TYPICAL PAVEMENT MARKINGS



\* SEE HIGHWAY STANDARD 781001 FOR SPACING DETAILS.  
USE DOUBLE MARKERS WHEN ADT  $\geq$  20,000.

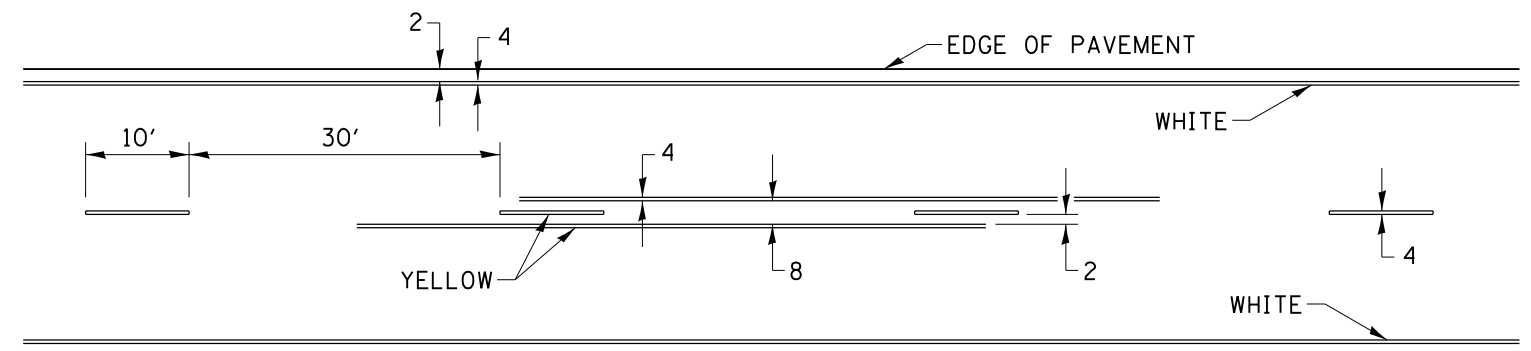
## MULTI-LANE / DIVIDED



- \* REDUCE TO 40' O.C. ON CURVES WHERE ADVISORY SPEEDS ARE 10 MPH LOWER THAN POSTED SPEEDS.
- \*\* USE DOUBLE MARKERS WHEN ADT  $\geq$  20,000
- \*\*\* CENTERLINE SKIP DASH PAVEMENT MARKING SPEED LIMIT LESS THAN 40 MPH USE 4" LINE. SPEED LIMIT 40 MPH AND OVER USE 6" LINE.

### SYMBOLS

## TYPICAL PAVEMENT MARKING FOR TWO LANE SECTION – NO PASSING ZONES



## MULTI-LANE / UNDIVIDED & ONE WAY

(FOR MULTI-LANE UNDIVIDED HIGHWAYS USE THIS  
DETAIL NOT HIGHWAY STANDARD 781001)

FILE NAME =	USER NAME = dosddd	DESIGNED -	REVISED - 8-27-13
D:\BR\Draw\Whiteside\64J89 Cleaning & Painting SN 098-0057 & SN 089-0043\CADD\0207	DRAWN -	REVISIONS -	REVISED - 11-28-12
PLOT SCALE = 100.0000' / in.	CHECKED -	REVISIONS -	REVISED -
PLOT DATE = Mon Oct 07 08:27:18 2013	DATE -	REVISIONS -	REVISED -

STATE OF ILLINOIS  
DEPARTMENT OF TRANSPORTATION

REGION 2 / DISTRICT 2 STANDARD

SCALE: SHEET NO. OF SHEETS STA. TO STA.

F.A.I. RTE.	SECTION	COUNTY	TOTAL SHEETS	SHEET NO.
88	D2 BRIDGE PAINTING 2014-2	WHITESIDE	9	8
FED. ROAD DIST. NO. ILLINOIS FED. AID PROJECT			CONTRACT NO. 64J89	