










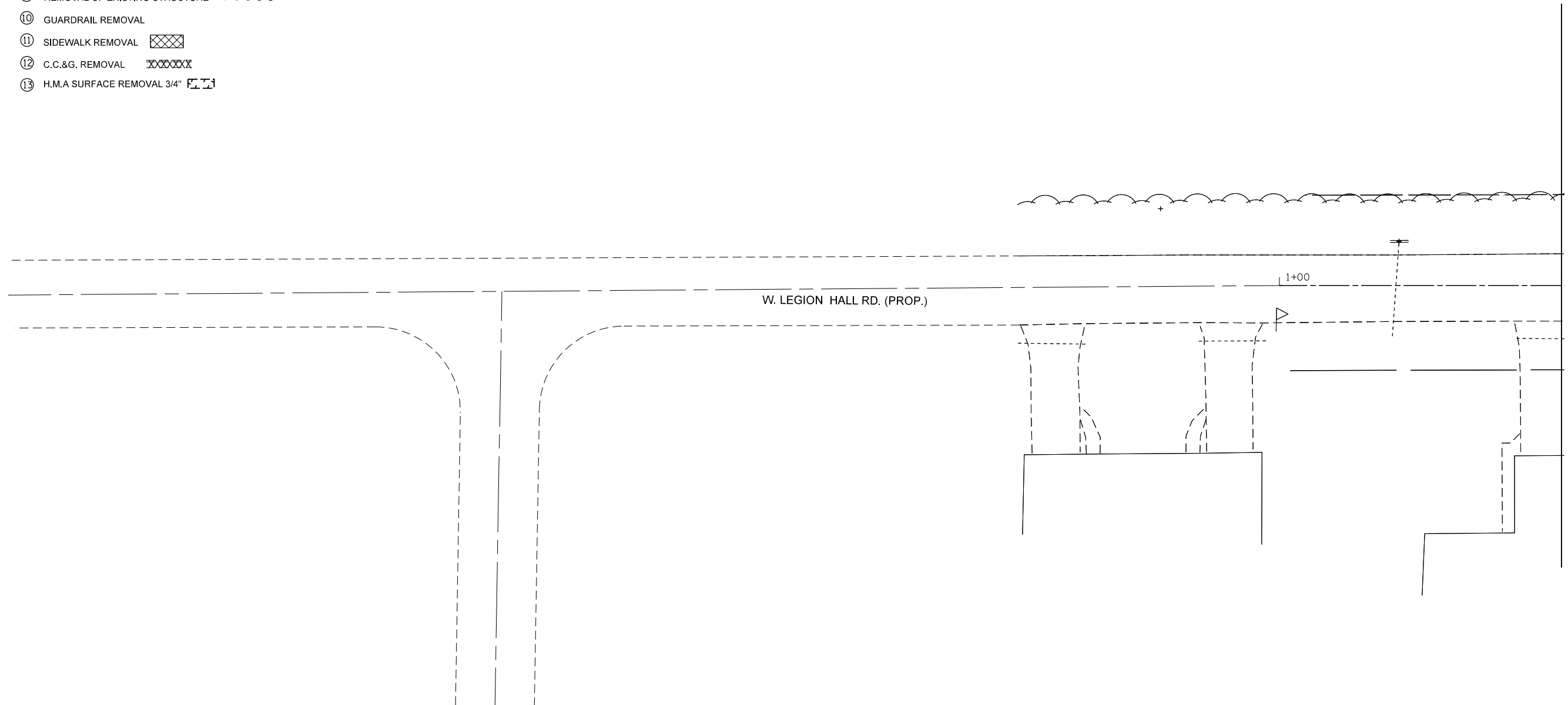


LEGEND FOR REMOVAL ITEMS

- ① PAVEMENT REMOVAL 
- ② DRIVEWAY PAVEMENT REMOVAL 
- ③ H.M.A SURFACE REMOVAL (BUTT JOINT) 
- ④ PAVED SHOULDER REMOVAL 
- ⑤ TREE REMOVAL, ACRE 
- ⑥ TREE REMOVAL 
- ⑦ PIPE CULVERT REMOVAL
- ⑧ FENCE REMOVAL 
- ⑨ REMOVAL OF EXISTING STRUCTURE 
- ⑩ GUARDRAIL REMOVAL
- ⑪ SIDEWALK REMOVAL 
- ⑫ C.C.&G. REMOVAL 
- ⑬ H.M.A SURFACE REMOVAL 3/4" 



FILE NAME =	USER NAME = crespole	DESIGNED -	REVISED -
ct:\pw\work\p\dot\crespole\d0330150\048792-LHR.REMOVALSHT1.DGN		DRAWN -	REVISED -
Default	PLOT SCALE = 40.0000' / in.	CHECKED -	REVISED -
	PLOT DATE = 8/15/2013	DATE -	REVISED -

**STATE OF ILLINOIS
DEPARTMENT OF TRANSPORTATION**

**LEGION HALL ROAD
REMOVAL PLANS**

SCALE: SHEET OF SHEETS STA. TO STA.

F.A.S. RTE.	SECTION	COUNTY	TOTAL SHEETS	SHEET NO.
1380	7W-1,RS-3	Peoria	617	76
CONTRACT NO. 88792			ILLINOIS FED. AID PROJECT	