








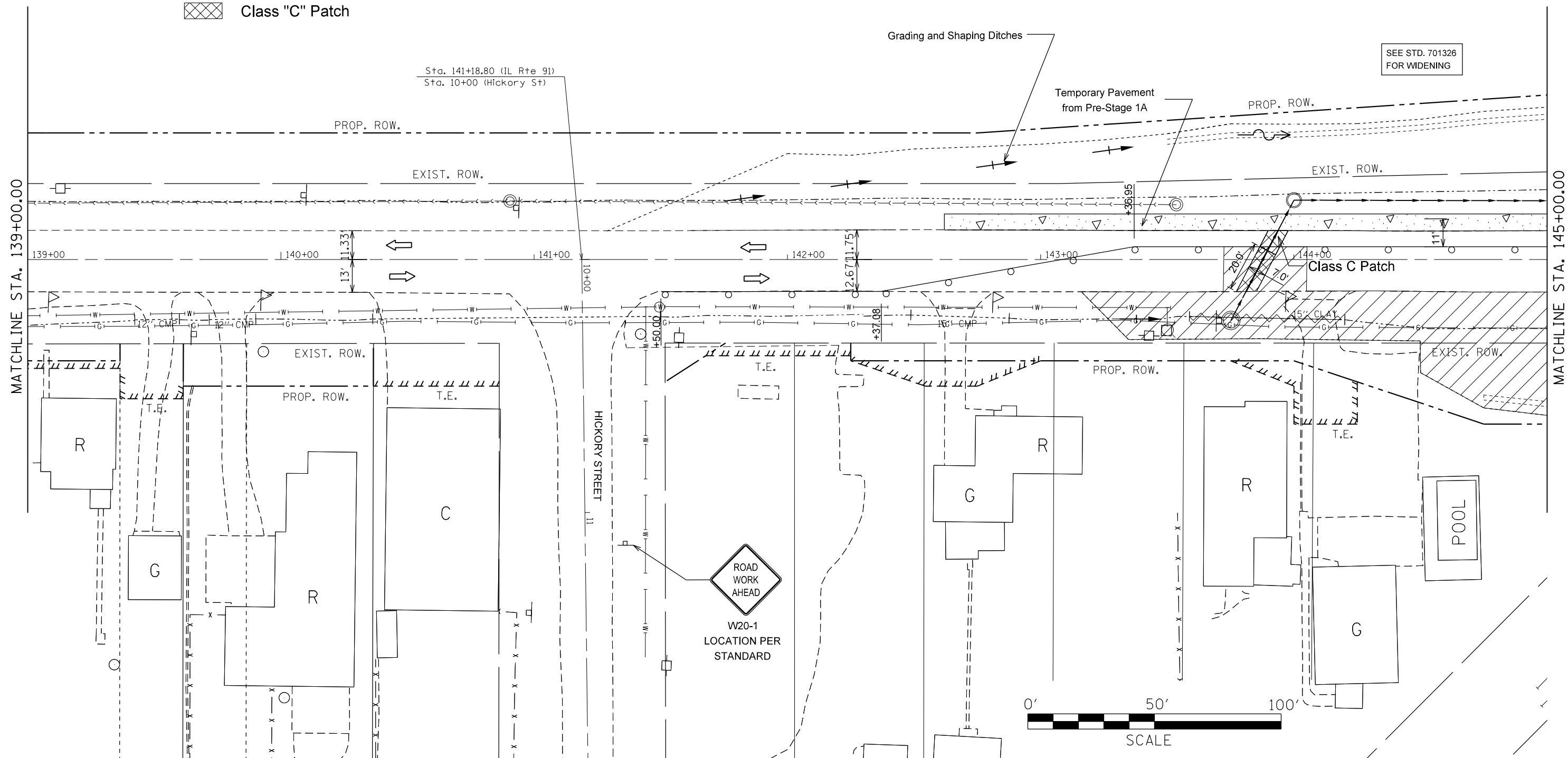


LEGEND:

-  Work Area
-  Proposed Widening
-  Temporary Pavement
-  Drum with steady burning light, 25' c.c.
-  Arrow Board
-  Sign
-  Open Traffic Lane
-  Type III Barricade
-  Class "C" Patch



| | | | |
|---|-----------------------------|------------|-----------|
| FILE NAME = | USER NAME = crespole | DESIGNED - | REVISED - |
| c:\pwork\pwork\crespole\d0348685\148792-SHT-PRESTAGE 1B.DGN | | DRAWN - | REVISED - |
| Default | PLOT SCALE = 40.0000' / in. | CHECKED - | REVISED - |
| | PLOT DATE = 8/15/2013 | DATE - | REVISED - |

**STATE OF ILLINOIS
DEPARTMENT OF TRANSPORTATION**

**TRAFFIC CONTROL PLANS
PRE-STAGE 1B**

| | | | | |
|--------------------|-----------|--------|---------------------------|-----------|
| F.A.S. RTE. | SECTION | COUNTY | TOTAL SHEETS | SHEET NO. |
| 1380 | 7W-1,RS-3 | Peoria | 617 | 126 |
| CONTRACT NO. 88792 | | | ILLINOIS FED. AID PROJECT | |

SCALE: SHEET OF SHEETS STA. TO STA.