








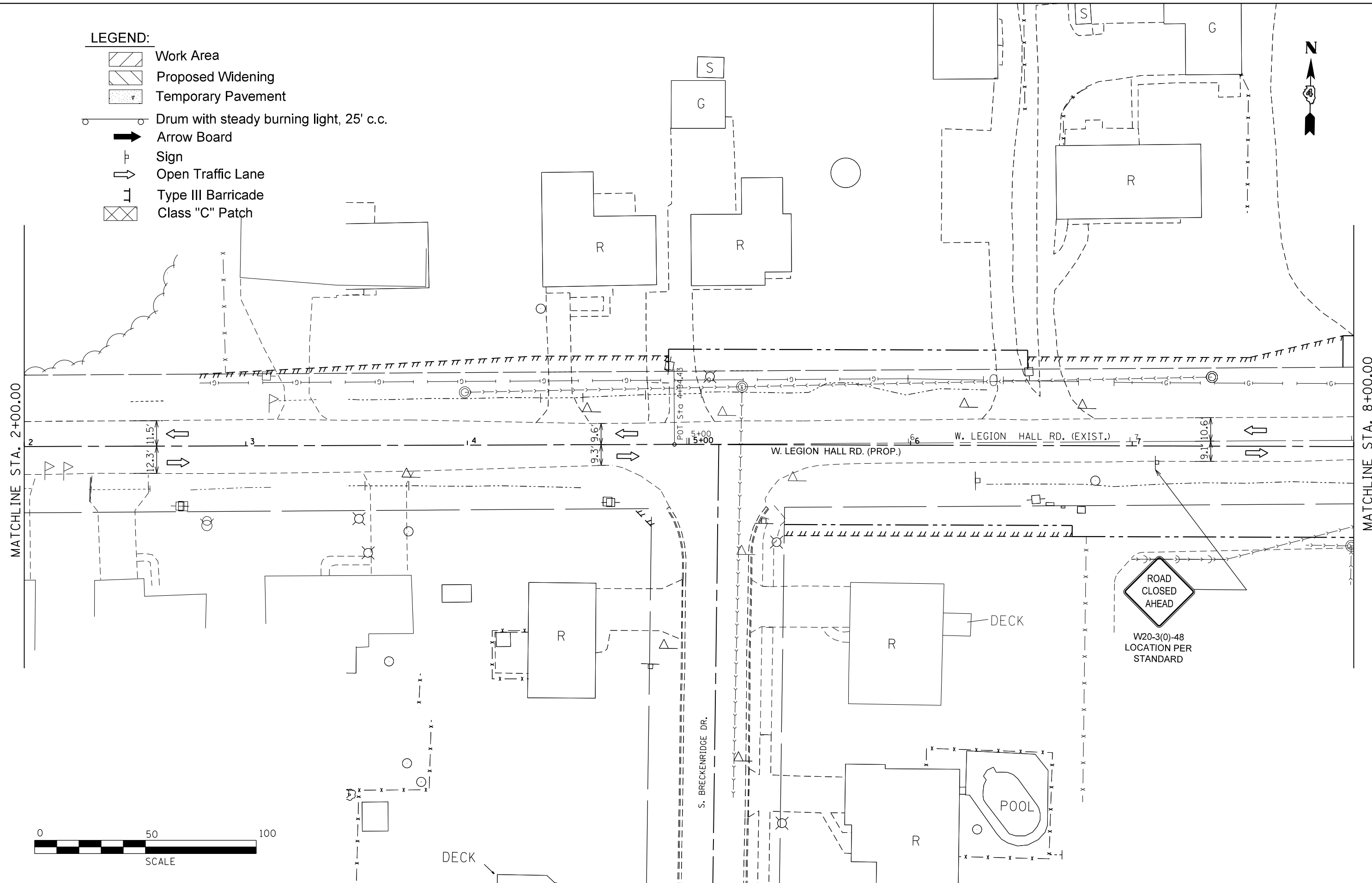


LEGEND:

-  Work Area
-  Proposed Widening
-  Temporary Pavement
-  Drum with steady burning light, 25' c.c.
-  Arrow Board
-  Sign
-  Open Traffic Lane
-  Type III Barricade
-  Class "C" Patch



W20-3(0)-48
LOCATION PER
STANDARD



FILE NAME =	USER NAME = crespole	DESIGNED -	REVISED -
et:\pw_work\pwidot\crespole\d0348685\048792-SHT-LHR-PRESTAGE 1C.DGN		DRAWN -	REVISED -
Default	PLOT SCALE = 40.0000' / in.	CHECKED -	REVISED -
	PLOT DATE = 8/15/2013	DATE -	REVISED -

**STATE OF ILLINOIS
DEPARTMENT OF TRANSPORTATION**

**TRAFFIC CONTROL PLANS
LEGION HALL RD PRE-STAGE 1C**

SCALE: SHEET OF SHEETS STA. TO STA.

F.A.S. RTE.	SECTION	COUNTY	TOTAL SHEETS	SHEET NO.
1380	7W-1,RS-3	Peoria	617	131
ILLINOIS FED. AID PROJECT			CONTRACT NO. 88792	