








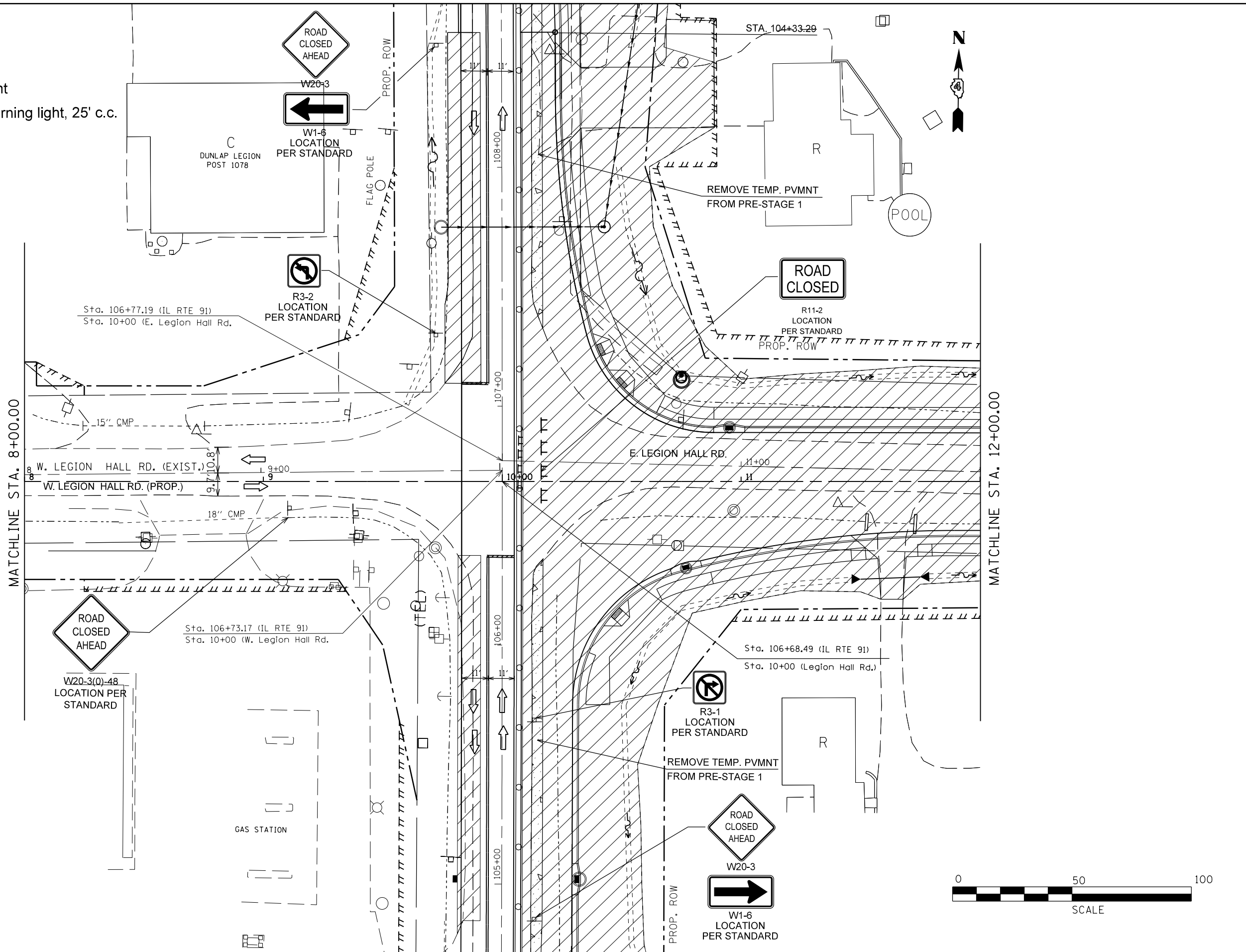


**LEGEND:**

-  Work Area
-  Proposed Widening
-  Temporary Pavement
-  Drum with steady burning light, 25' c.c.
-  Arrow Board
-  Sign
-  Open Traffic Lane
-  Type III Barricade
-  Class "C" Patch



|   |                             |            |           |
|---|-----------------------------|------------|-----------|
| FILE NAME =   | USER NAME = crespole        | DESIGNED - | REVISED - |
| et:\pw\work\p\dot\crespole\d0348695\048792-SHT-LHR-STAGE2.DGN |                             | DRAWN -    | REVISED - |
| Default   | PLOT SCALE = 40.0000' / in. | CHECKED -  | REVISED - |
|   | PLOT DATE = 8/15/2013       | DATE -     | REVISED - |

**STATE OF ILLINOIS  
DEPARTMENT OF TRANSPORTATION**

**TRAFFIC CONTROL PLANS  
LEGION HALL ROAD STAGE 2**

SCALE: SHEET OF SHEETS STA. TO STA.

|                           |           |        |                    |           |
|---------------------------|-----------|--------|--------------------|-----------|
| F.A.S. RTE.               | SECTION   | COUNTY | TOTAL SHEETS       | SHEET NO. |
| 1380                      | 7W-1,RS-3 | Peoria | 617                | 159       |
|                           |           |        | CONTRACT NO. 88792 |           |
| ILLINOIS FED. AID PROJECT |           |        |                    |           |