
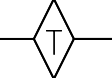



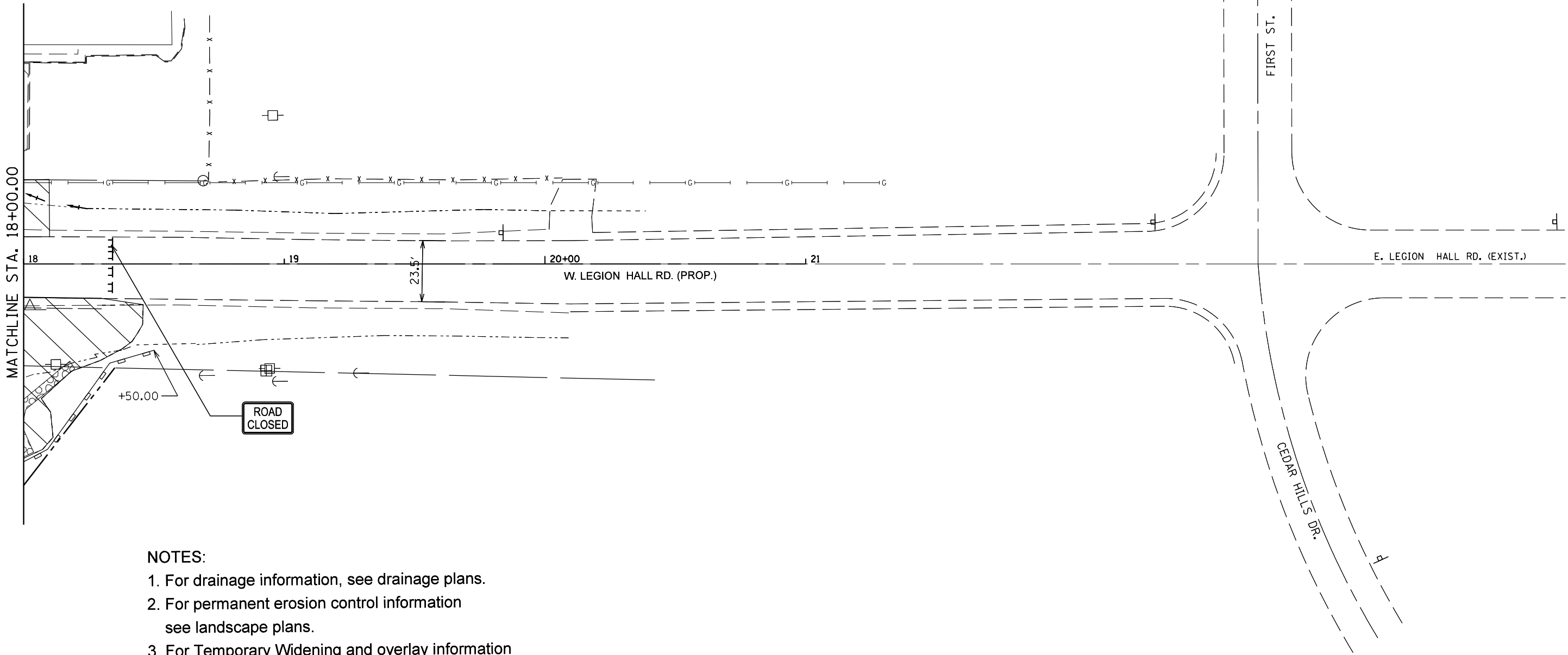


LEGEND:

-  Inlet and Pipe Protection
-  Temporary Ditch Check
-  Perimeter Erosion Barrier
-  Direction of the flow
-  Grading and Shaping Ditches



- NOTES:**
1. For drainage information, see drainage plans.
 2. For permanent erosion control information see landscape plans.
 3. For Temporary Widening and overlay information see staging typical sections and plans.



FILE NAME =	USER NAME = crespole	DESIGNED -	REVISED -	STATE OF ILLINOIS DEPARTMENT OF TRANSPORTATION	EROSION CONTROL PLANS LEGION HALL RD PRE-STAGE 1 C			F.A.S. RTE.	SECTION	COUNTY	TOTAL SHEETS	SHEET NO.			
Default	et:\pwork\puidot\crespole\0349547\EC	DRAWN -	REVISED -		SCALE:	SHEET	OF	SHEETS	STA.	TO STA.	1380	7W-1,RS-3	Peoria	617	186
	PLOT SCALE = 40.0000' / in.	CHECKED -	REVISED -												
	PLOT DATE = 8/15/2013	DATE -	REVISED -												
ILLINOIS FED. AID PROJECT											CONTRACT NO. 88792				