




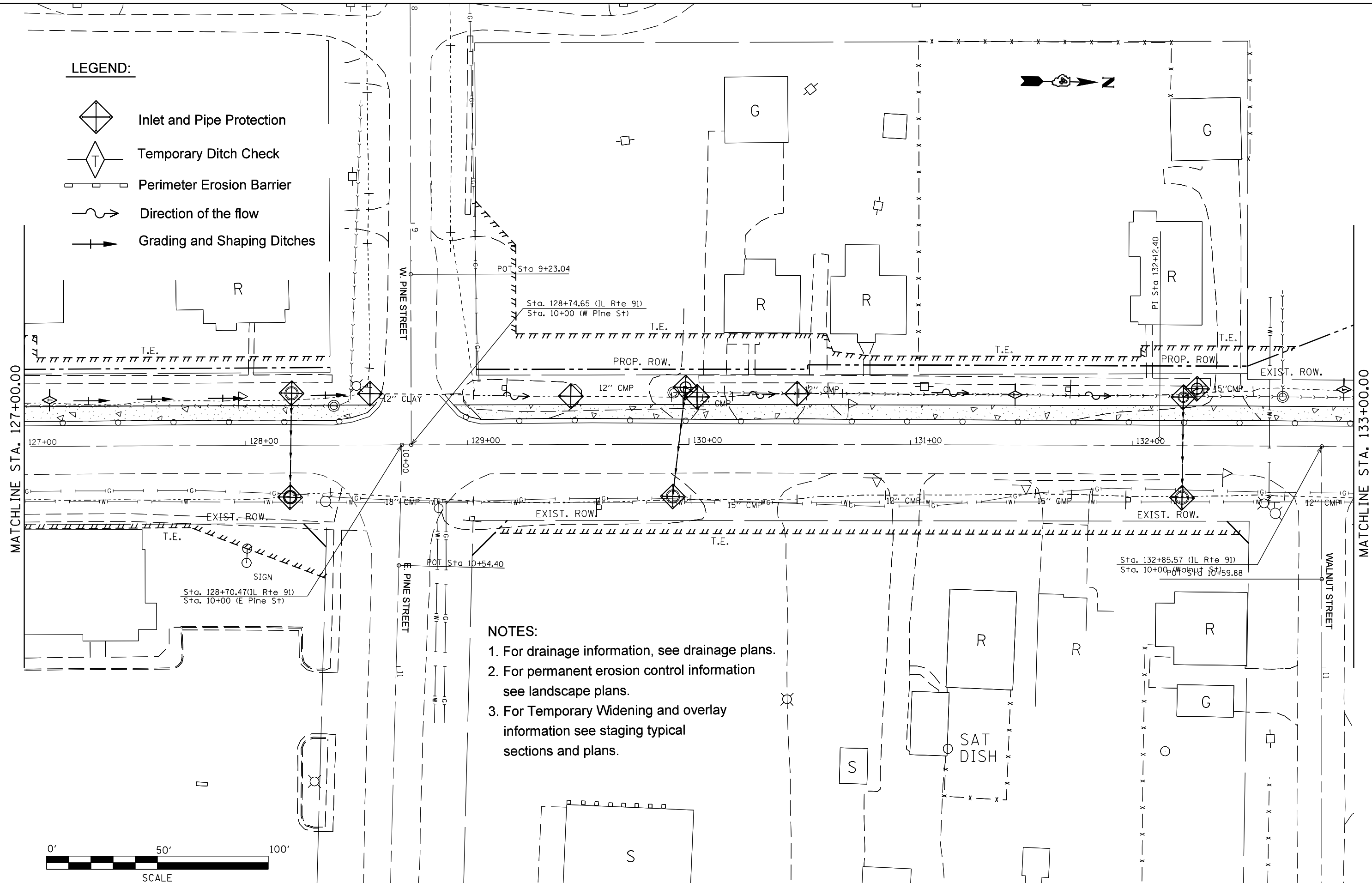
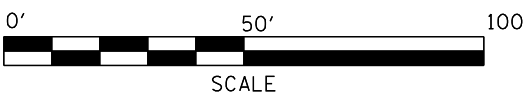


**LEGEND:**

-  Inlet and Pipe Protection
-  Temporary Ditch Check
-  Perimeter Erosion Barrier
-  Direction of the flow
-  Grading and Shaping Ditches



- NOTES:**
1. For drainage information, see drainage plans.
  2. For permanent erosion control information see landscape plans.
  3. For Temporary Widening and overlay information see staging typical sections and plans.



FILE NAME =	USER NAME = crespole	DESIGNED -	REVISED -
Default	Default	DRAWN -	REVISED -
		CHECKED -	REVISED -
		DATE -	REVISED -

**STATE OF ILLINOIS  
DEPARTMENT OF TRANSPORTATION**

<b>EROSION CONTROL PLANS STAGE 1</b>			
SCALE:	SHEET	OF SHEETS	STA. TO STA.

F.A.S. RTE.	SECTION	COUNTY	TOTAL SHEETS	SHEET NO.
1380	7W-1,RS-3	Peoria	617	192
CONTRACT NO. 88792				
ILLINOIS FED. AID PROJECT				