




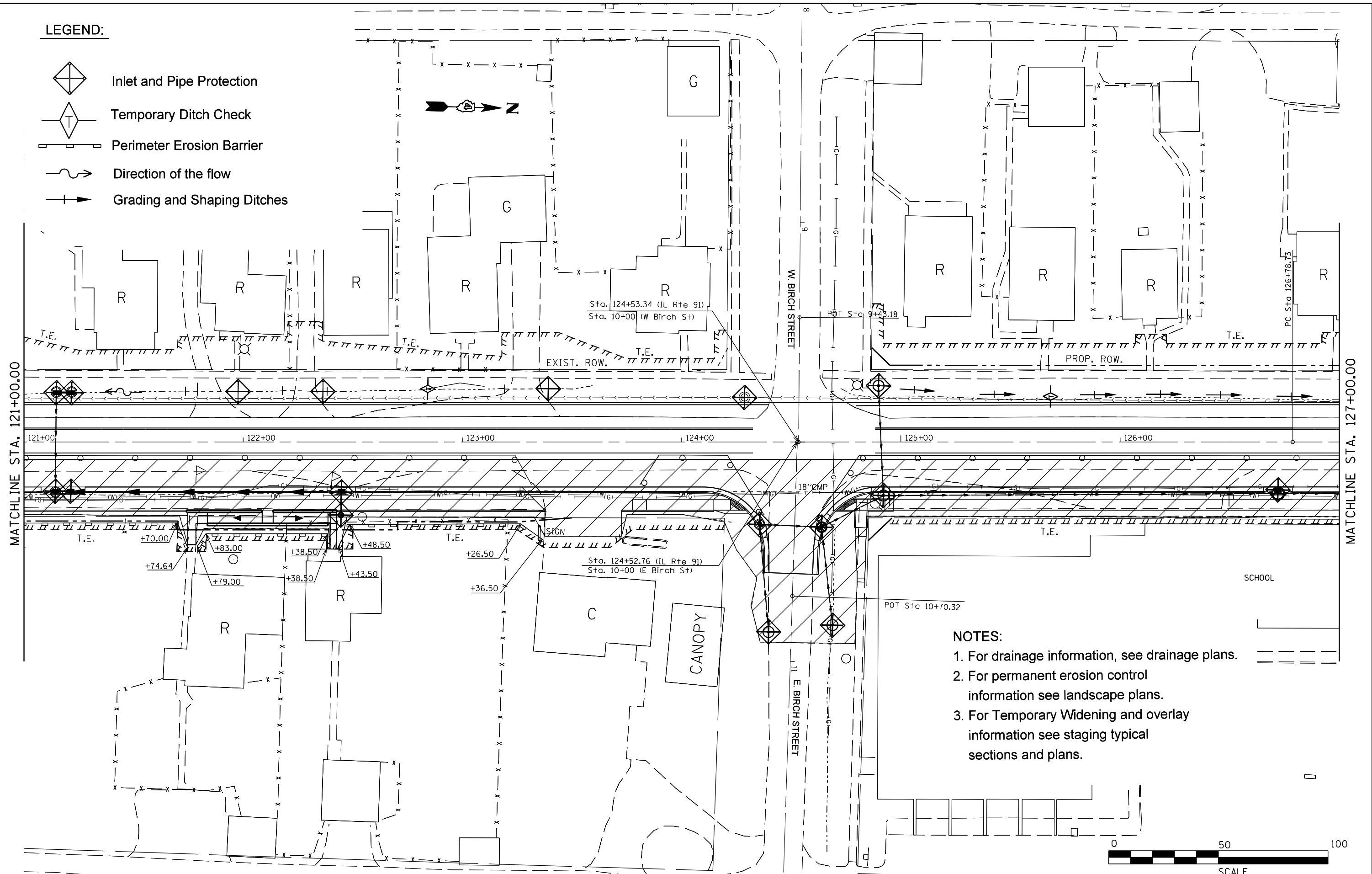


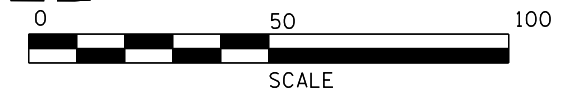
LEGEND:

-  Inlet and Pipe Protection
-  Temporary Ditch Check
-  Perimeter Erosion Barrier
-  Direction of the flow
-  Grading and Shaping Ditches



NOTES:

1. For drainage information, see drainage plans.
2. For permanent erosion control information see landscape plans.
3. For Temporary Widening and overlay information see staging typical sections and plans.



| | | | | | | | | | | | | |
|-------------|---------------------------------------|------------|-----------|---|---|-----------|--------|--------------------|---------|--------|-----------------|--------------|
| FILE NAME = | USER NAME = crespole | DESIGNED - | REVISED - | STATE OF ILLINOIS DEPARTMENT OF TRANSPORTATION | EROSION CONTROL PLANS STAGE 2 | | | F.A.S. RTE. | SECTION | COUNTY | TOTAL SHEETS | SHEET NO. |
| Default | et:\pwork\puidot\crespole\10349547\EC | DRAWN - | REVISED - | | 1380 | 7W-1,RS-3 | Peoria | 617 | 201 | | | |
| | PLOT SCALE = 40.0000' / in. | CHECKED - | REVISED - | | SCALE: SHEET OF SHEETS STA. TO STA. | | | CONTRACT NO. 88792 | | | | |
| | PLOT DATE = 8/15/2013 | DATE - | REVISED - | | ILLINOIS FED. AID PROJECT | | | | | | | |