
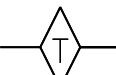


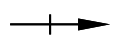
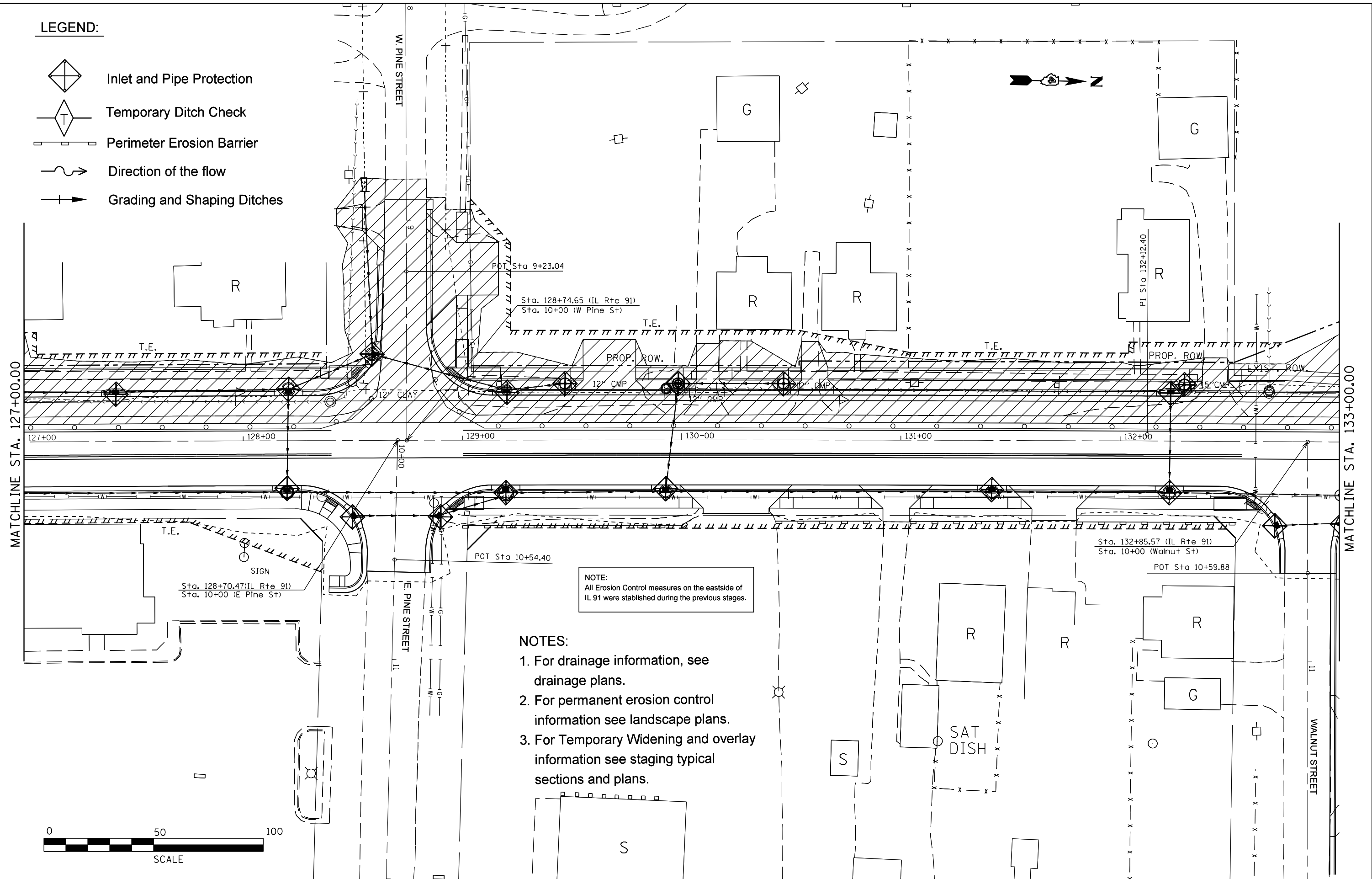


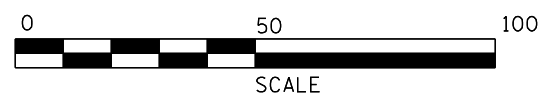
**LEGEND:**

-  Inlet and Pipe Protection
-  Temporary Ditch Check
-  Perimeter Erosion Barrier
-  Direction of the flow
-  Grading and Shaping Ditches



NOTE:  
All Erosion Control measures on the eastside of IL 91 were established during the previous stages.

- NOTES:**
1. For drainage information, see drainage plans.
  2. For permanent erosion control information see landscape plans.
  3. For Temporary Widening and overlay information see staging typical sections and plans.



FILE NAME =	USER NAME = crespole	DESIGNED -	REVISED -	<b>STATE OF ILLINOIS DEPARTMENT OF TRANSPORTATION</b>	<b>EROSION CONTROL PLANS STAGE 3</b>			F.A.S. R.E.	SECTION	COUNTY	TOTAL SHEETS	SHEET NO.
e:\pwork\puidot\crespole\0349547\EC	Sheets for the entire project for all stages.	DRAWN -	REVISED -		1380	7W-1,RS-3	Peoria	617	215			
Default	PLOT SCALE = 40.0000' / in.	CHECKED -	REVISED -		CONTRACT NO. 88792							
	PLOT DATE = 8/15/2013	DATE -	REVISED -		SCALE:	SHEET	OF	SHEETS	STA.	TO	STA.	ILLINOIS FED. AID PROJECT