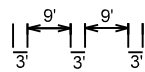
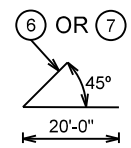
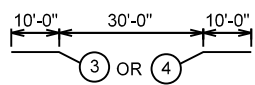


PAVEMENT MARKING LEGEND

- ① EPOXY PAVEMENT MARKING - LINE 4" WHITE SOLID
- ② EPOXY PAVEMENT MARKING - LINE 4" YELLOW SOLID
- ③ EPOXY PAVEMENT MARKING - LINE 4" YELLOW SKIP DASH
- ④ EPOXY PAVEMENT MARKING - LINE 6" WHITE SKIP DASH
- ⑤ EPOXY PAVEMENT MARKING - LINE 4" YELLOW SOLID (DOUBLE LINE)
- ⑥ EPOXY PAVEMENT MARKING - LINE 12" YELLOW DIAGONAL 20' C-C
- ⑦ EPOXY PAVEMENT MARKING - LINE 12" WHITE DIAGONAL 20' C-C
- ⑧ EPOXY PAVEMENT MARKING - LETTERS AND SYMBOLS
- ⑨ R.R.P.M. TWO-WAY AMBER MARKER 40' C.C
- ⑨a R.R.P.M. ONE-WAY AMBER MARKER 40' C.C
- ⑨b R.R.P.M. ONE-WAY CRYSTAL MARKER 40' C.C
- ⑩ EPOXY PAVEMENT MARKING - LINE 24" WHITE SOLID (STOP BAR)
- ⑪ EPOXY PAVEMENT MARKING - LINE 8" WHITE SOLID



1. PAVEMENT MARKINGS SHALL BE IN ACCORDANCE WITH DISTRICT CADD DETAILS - STANDARD 780001

LANDSCAPING LEGEND

- SEEDING CLASS 2A
- SODDING, SALT TOLERANT
- EROSION CONTROL BLANKET
- STONE RIPRAP

FILE NAME =	USER NAME = crespole	DESIGNED -	REVISED -
et:\pw\work\p\midot\crespole\d0330150\04_88792-SHT-LHR_PAVMNT_MKING 1.dgn		DRAWN -	REVISED -
Default	PLOT SCALE = 40.0000' / in.	CHECKED -	REVISED -
	PLOT DATE = 8/14/2013	DATE -	REVISED -

**STATE OF ILLINOIS
DEPARTMENT OF TRANSPORTATION**

**LEGION HALL - PAVEMENT MARKING
& LANDSCAPING PLANS**

SCALE: SHEET OF SHEETS STA. TO STA.

F.A.S. RTE.	SECTION	COUNTY	TOTAL SHEETS	SHEET NO.
1380	7W-1,RS-3	Peoria	617	289
CONTRACT NO. 88792			ILLINOIS FED. AID PROJECT	