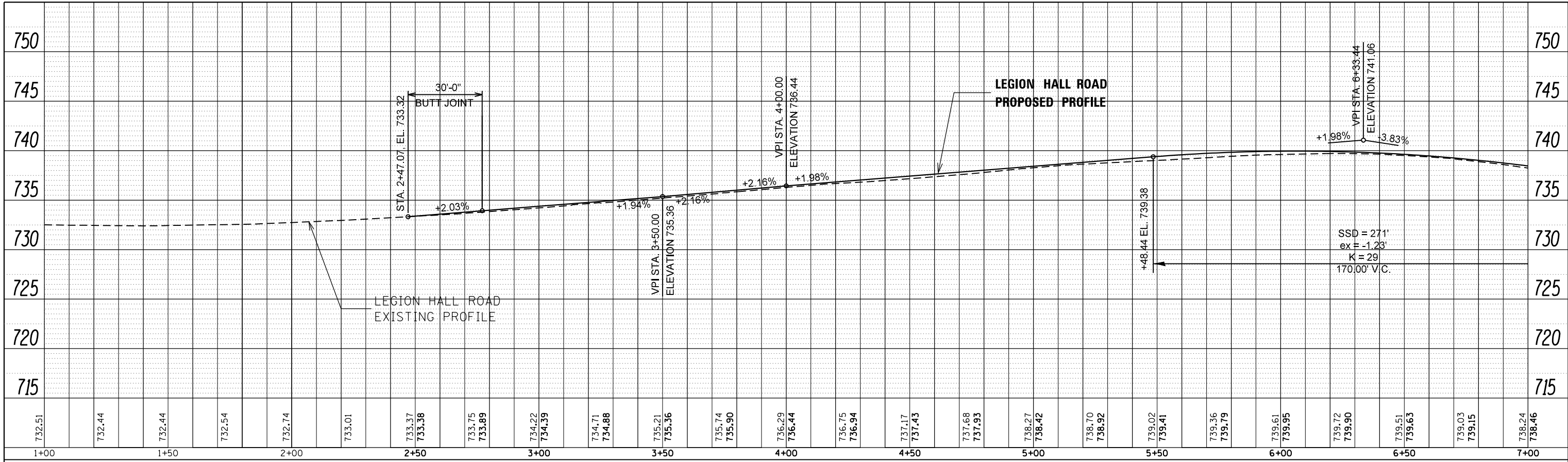
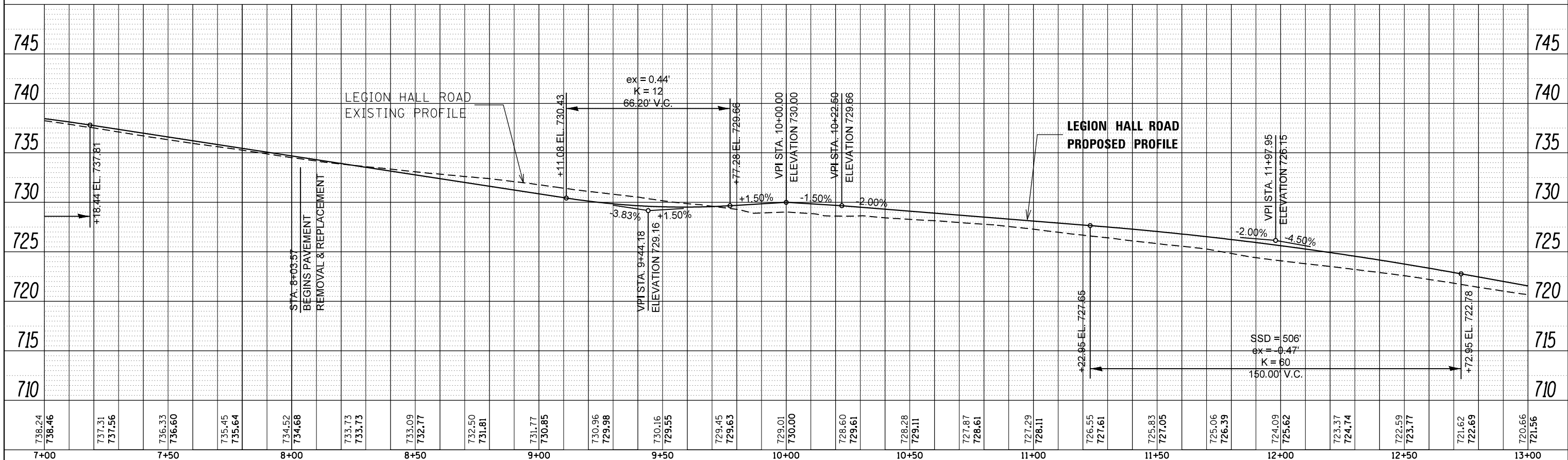


PLAN	SURVEYED	BY	DATE
	PLOTTED		
	ALIGNED		
	CHECKED		
	FILED		
	CARD FILE NAME		
	NO.		




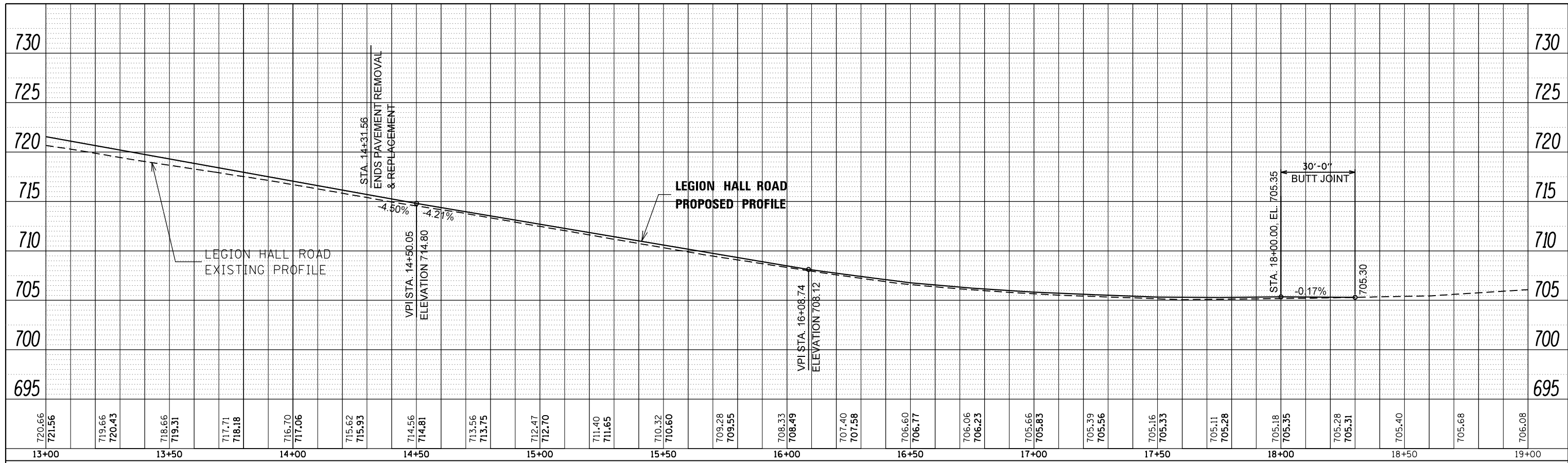
PROFILE	SURVEYED	BY	DATE
	PLOTTED		
	GRADES CHECKED		
	STRUCTURE NOTATIONS CHECKED		
	NO.		



FILE NAME =	USER NAME = crespole	DESIGNED -	REVISED -	STATE OF ILLINOIS DEPARTMENT OF TRANSPORTATION	LEGION HALL ROAD PROFILE PLANS	F.A.S. RTE.	SECTION	COUNTY	TOTAL SHEETS	SHEET NO.
c:\pwork\pwork\crespole\d0330150\04.88	92-SHT-LHR PROFILE1.dgn	DRAWN -	REVISED -			1380	7W-1,RS-3	Peoria	617	101
PLOT SCALE = 40.0000' / in.	CHECKED -	REVISED -	REVISED -			CONTRACT NO. 88792				
Default	DATE -	REVISED -	REVISED -			ILLINOIS FED. AID PROJECT				

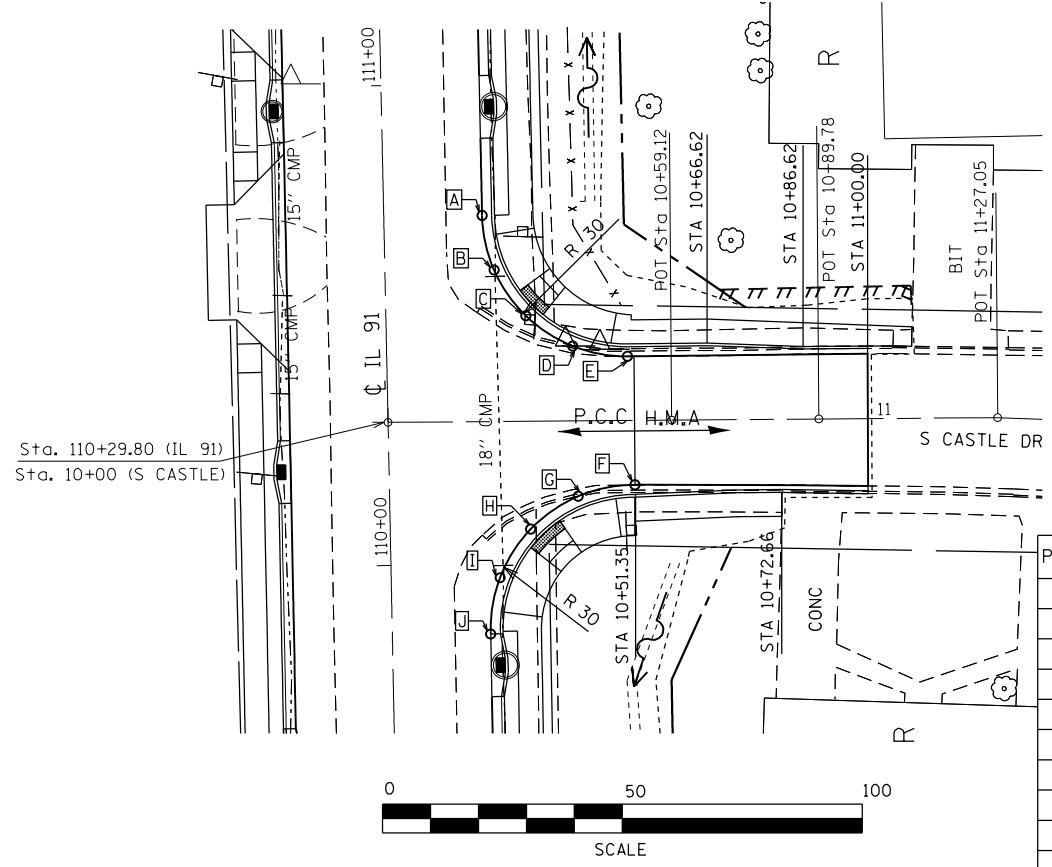
PLAN	SURVEYED	BY	DATE
	PLOTTED		
	NOTE BOOK		
	NO.		
	ALIGNED		
	CHECKED		
	FILE NAME		
	CARD		

PROFILE	SURVEYED	BY	DATE
	PLOTTED		
	GRADES		
	CHECKED		
	STRUCTURE		
	NOTATIS		
	CPAD		
	NO.		

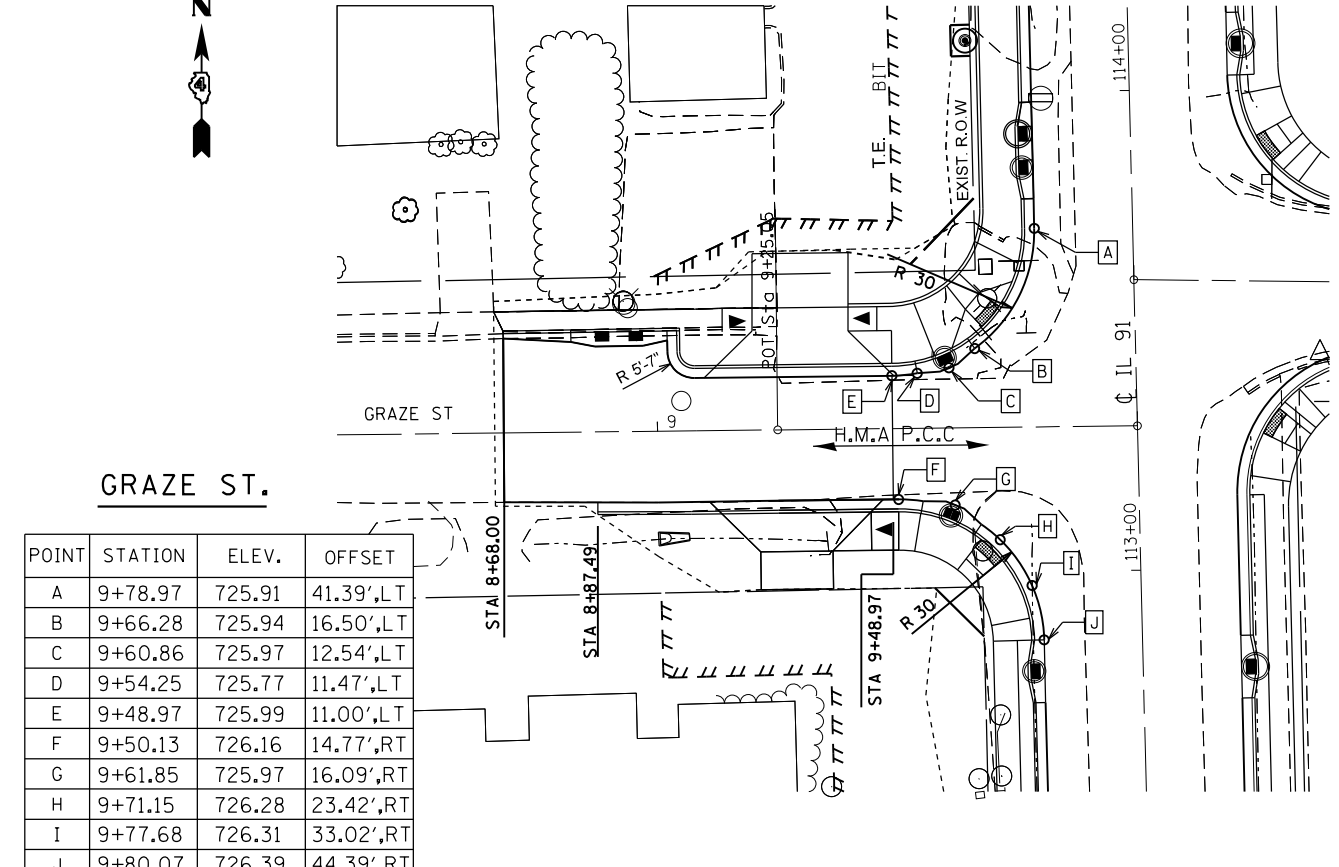


PLAN	SURVEYED	BY	DATE
	PLOTTED		
	ALIGNED		
	CHECKED		
	DESIGNED		
	NO. _____		
	FILE NAME		

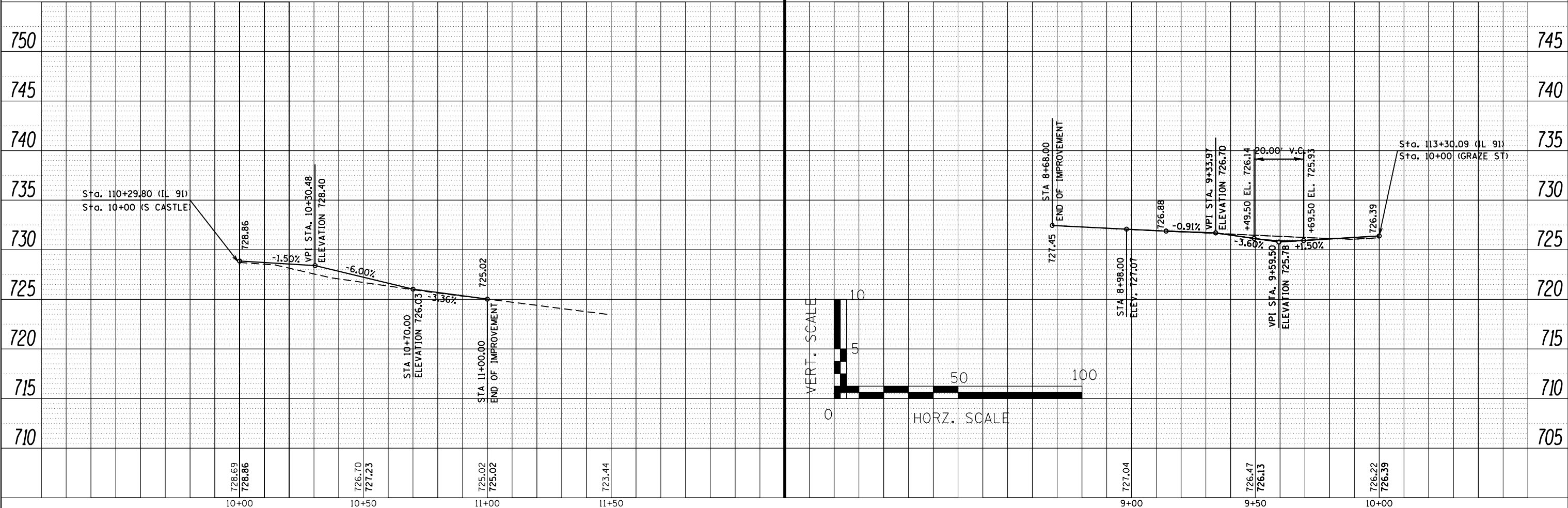
PROFILE	SURVEYED	BY	DATE
	PLOTTED		
	GRADES		
	CHECKED		
	STRUCTURE		
	NOTATIONS		
	CHKD		
	NO. _____		



POINT	STATION	ELEV.	OFFSET
A	10+19.93	728.20	42.97',LT
B	10+22.34	728.18	31.59',LT
C	10+28.89	727.92	21.99',LT
D	10+38.60	727.55	15.60',LT
E	10+50.02	726.96	13.38',LT
F	10+51.35	726.88	13.40',RT
G	10+39.51	727.54	15.71',RT
H	10+29.56	728.05	22.47',RT
I	10+23.08	728.74	32.54',RT
J	10+21.05	728.91	44.27',RT



POINT	STATION	ELEV.	OFFSET
A	9+78.97	725.91	41.39',LT
B	9+66.28	725.94	16.50',LT
C	9+60.86	725.97	12.54',LT
D	9+54.25	725.77	11.47',LT
E	9+48.97	725.99	11.00',LT
F	9+50.13	726.16	14.77',RT
G	9+61.85	725.97	16.09',RT
H	9+71.15	726.28	23.42',RT
I	9+77.68	726.31	33.02',RT
J	9+80.07	726.39	44.39',RT



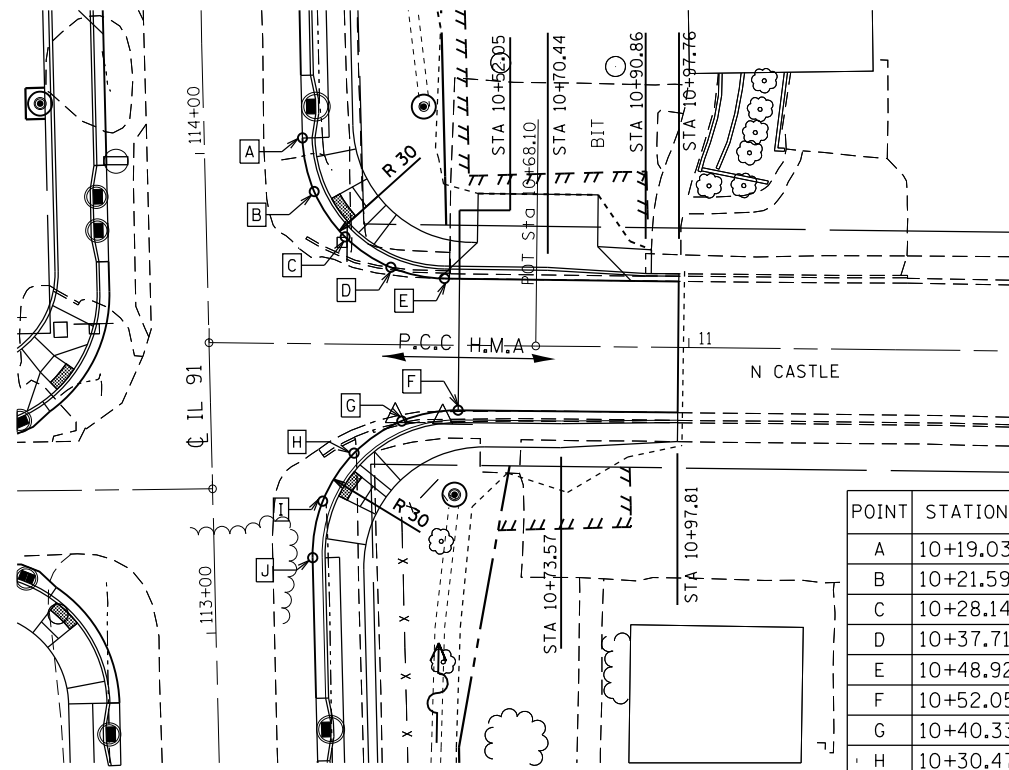
FILE NAME =	USER NAME = crespole	DESIGNED -	REVISED -
c:\pwwork\pwwid\crespole\0330150\048872-sht-int-details.dgn		DRAWN -	REVISED -
Default		CHECKED -	REVISED -
		DATE -	REVISED -

**STATE OF ILLINOIS
DEPARTMENT OF TRANSPORTATION**

PLAN & PROFILE S CASTLE ST & GRAZE ST			
SCALE:	SHEET	OF SHEETS	STA. TO STA.

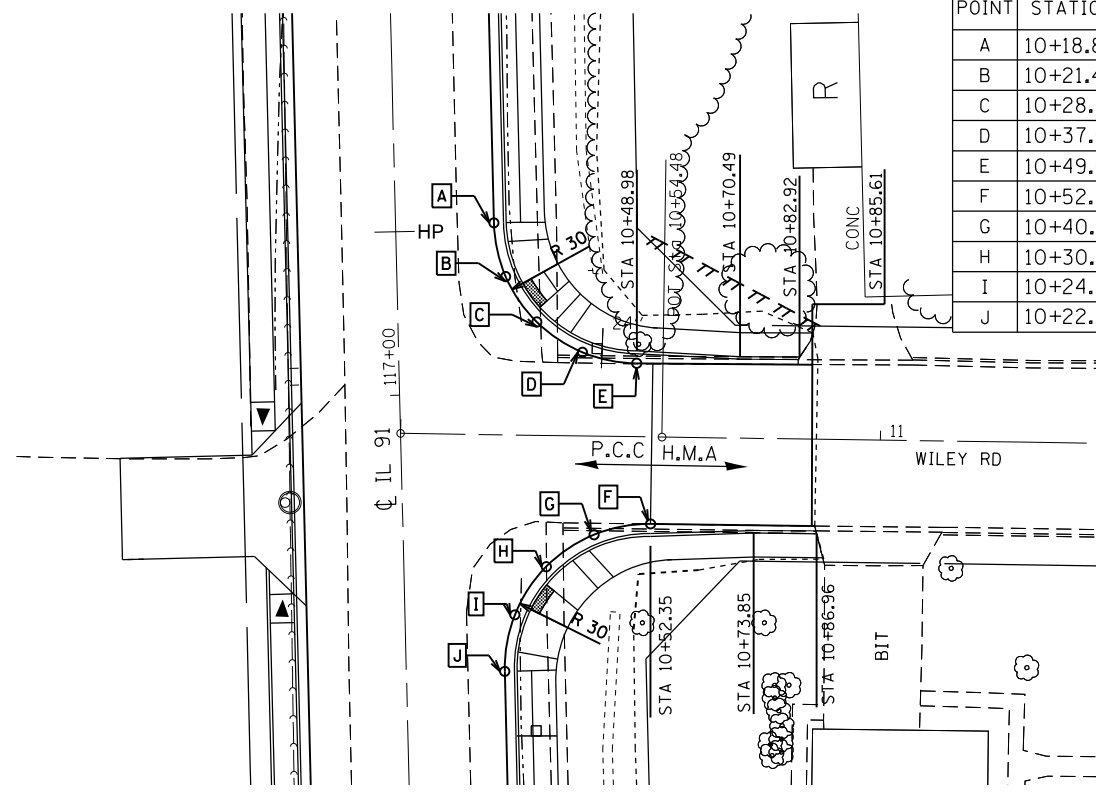
F.A.S. RTE.	SECTION	COUNTY	TOTAL SHEETS	SHEET NO.
1380	7W-1,RS-3	Peoria	617	103
CONTRACT NO. 88792				
ILLINOIS FED. AID PROJECT				

PLAN	SURVEYED	BY	DATE
	PLOTTED		
	NOTE BOOK		
	NO.		
	CHECKED		
	FILE NAME		



POINT	STATION	ELEV.	OFFSET
A	10+19.03	725.94	42.84',LT
B	10+21.59	725.81	31.70',LT
C	10+28.14	725.48	22.33',LT
D	10+37.71	724.98	16.09',LT
E	10+48.92	724.41	13.88',LT
F	10+52.05	724.23	13.56',RT
G	10+40.33	725.03	15.94',RT
H	10+30.47	725.37	22.71',RT
I	10+24.04	725.98	32.79',RT
J	10+22.06	726.20	44.59',RT

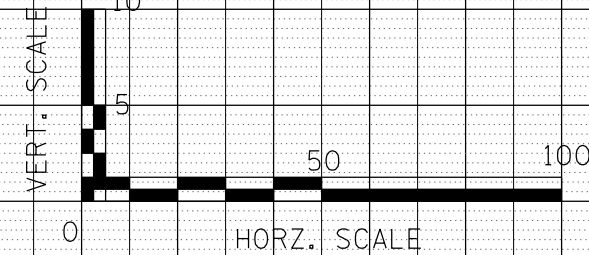
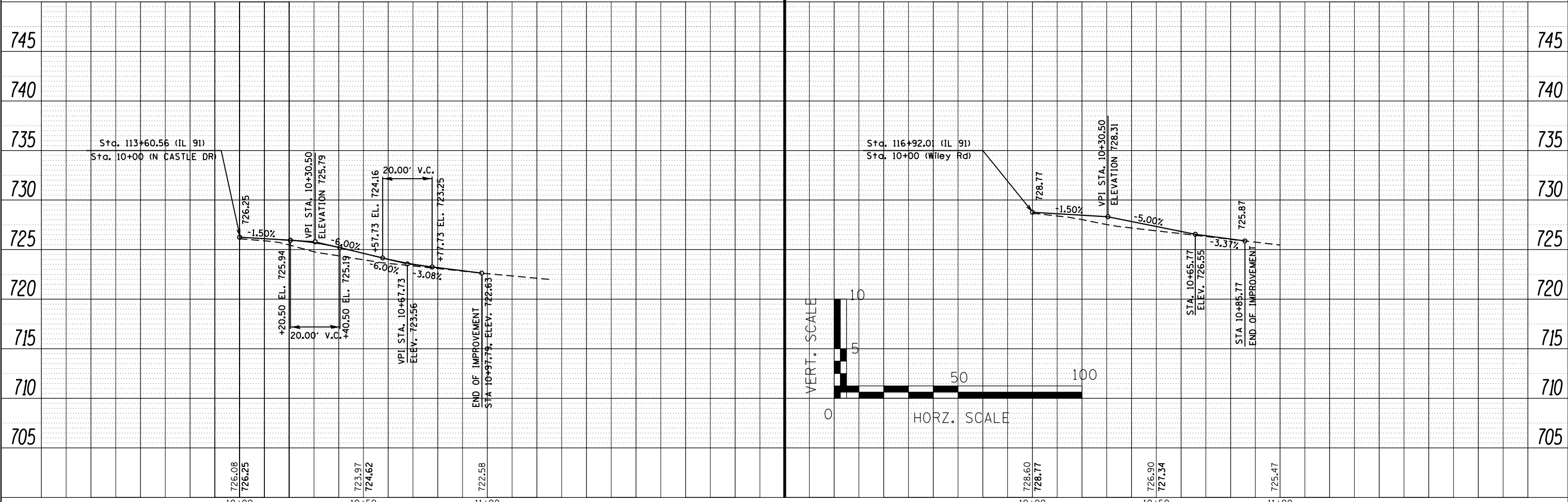
N. CASTLE DR.



POINT	STATION	ELEV.	OFFSET
A	10+18.82	728.63	44.15',LT
B	10+21.44	728.64	32.98',LT
C	10+28.07	728.19	23.61',LT
D	10+37.67	727.57	17.44',LT
E	10+49.00	727.16	15.30',LT
F	10+52.35	726.86	18.14',RT
G	10+40.61	727.43	20.54',RT
H	10+30.76	727.89	27.35',RT
I	10+24.35	728.02	37.47',RT
J	10+22.41	727.98	49.29',RT

WILEY RD.

PROFILE	SURVEYED	BY	DATE
	PLOTTED		
	NOTE BOOK		
	NO.		
	CHECKED		
	FILE NAME		



FILE NAME =	USER NAME = crespole	DESIGNED -	REVISED -
c:\pwork\pwork\crespole\d0330150\04887	22-sht-int-details.dgn	DRAWN -	REVISED -
Default	PLOT SCALE = 40.0000 / in.	CHECKED -	REVISED -
	PLOT DATE = 8/15/2013	DATE -	REVISED -

STATE OF ILLINOIS
DEPARTMENT OF TRANSPORTATION

PLAN & PROFILE			
N CASTLE ST & WILEY RD			
SCALE:	SHEET	OF SHEETS	STA. TO STA.

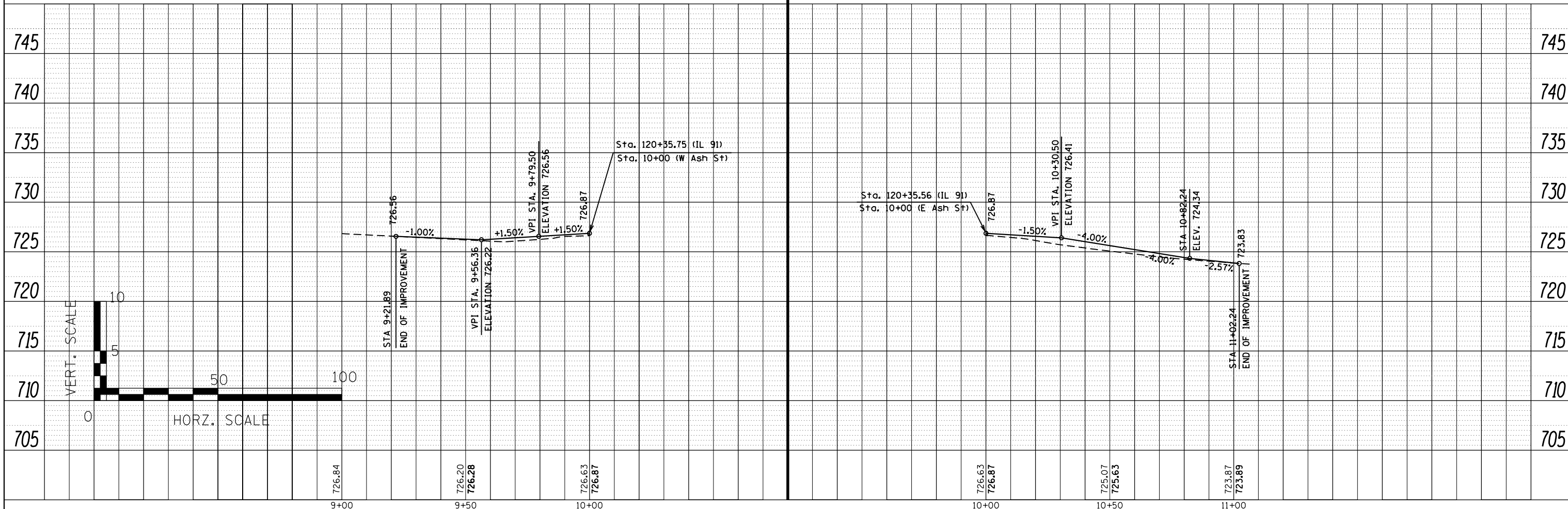
F.A.S. RTE.	SECTION	COUNTY	TOTAL SHEETS	SHEET NO.
1380	7W-1,RS-3	Peoria	617	104
CONTRACT NO. 88792			ILLINOIS FED. AID PROJECT	

PLAN	SURVEYED	DATE
	PLOTTED	
	ALIGNED	
	CHECKED	
	FILE NAME	
	NO.	

PROFILE	SURVEYED	DATE
	PLOTTED	
	GRADES	
	CHECKED	
	STRUCTURE	
	NOTATIONS	
	CHPND	
	NO.	

POINT	STATION	ELEV.	OFFSET
A	9+78.51	726.36	40.24',LT
B	9+76.49	726.25	28.67',LT
C	9+70.19	726.14	18.76',LT
D	9+60.96	726.07	11.11',LT
E	9+49.09	726.13	9.51',LT
F	9+50.89	726.22	9.08',RT
G	9+62.56	726.12	10.55',RT
H	9+71.55	726.17	17.77',RT
I	9+78.02	726.56	27.28',RT
J	9+80.43	726.83	38.35',RT

POINT	STATION	ELEV.	OFFSET
A	10+19.23	726.37	40.02',LT
B	10+21.83	726.29	28.74',LT
C	10+28.50	726.15	19.28',LT
D	10+38.27	725.84	13.05',LT
E	10+49.67	725.43	10.99',LT
F	10+51.69	725.35	10.56',RT
G	10+40.03	725.83	12.98',RT
H	10+30.23	726.26	19.74',RT
I	10+23.83	726.66	29.78',RT
J	10+21.84	726.86	41.52',RT



FILE NAME =	USER NAME = crespole	DESIGNED -	REVISED -
c:\pwork\pwork\crespole\0330150\048872-sht-int-details.dgn		DRAWN -	REVISED -
Default	PLOT SCALE = 40.0000' / in.	CHECKED -	REVISED -
	PLOT DATE = 8/15/2013	DATE -	REVISED -

STATE OF ILLINOIS
DEPARTMENT OF TRANSPORTATION

PLAN & PROFILE
E ASH ST & W ASH ST

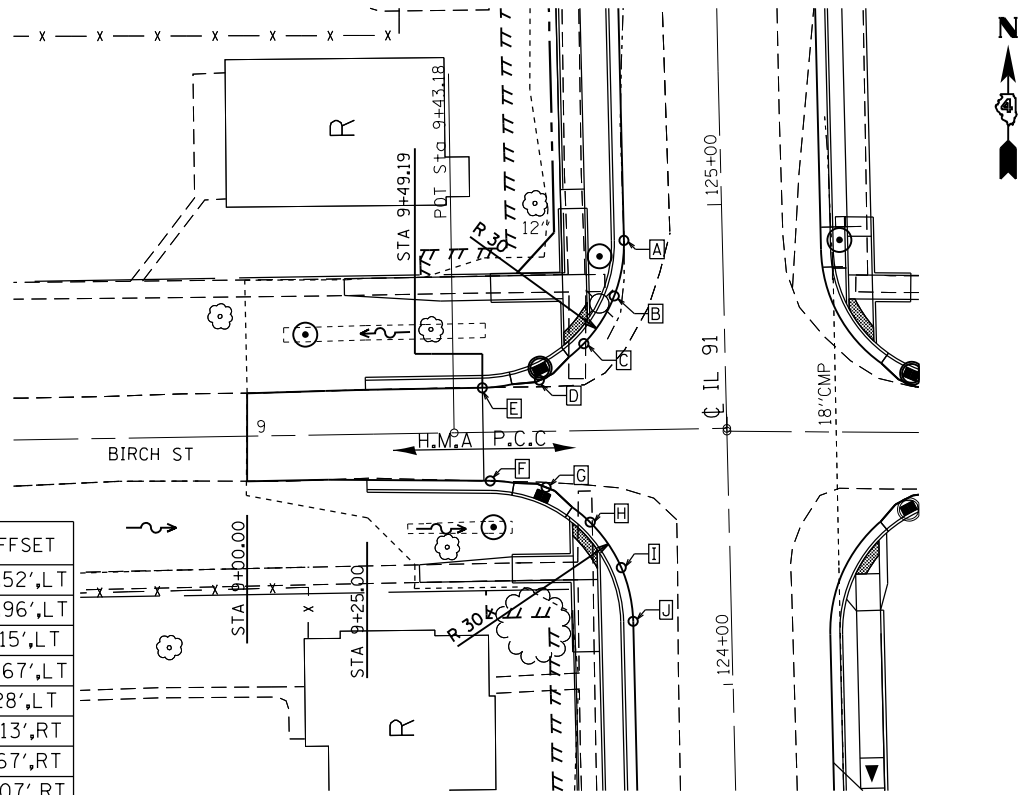
SCALE: SHEET OF SHEETS STA. TO STA.

F.A.S. RTE.	SECTION	COUNTY	TOTAL SHEETS	SHEET NO.
1380	7W-1,RS-3	Peoria	617	105
CONTRACT NO. 88792			ILLINOIS FED. AID PROJECT	

PLAN	SURVEYED	DATE
	PLOTTED	
	ALIGNED	
	CHECKED	
	FILED	
NO.	CARD FILE NAME	

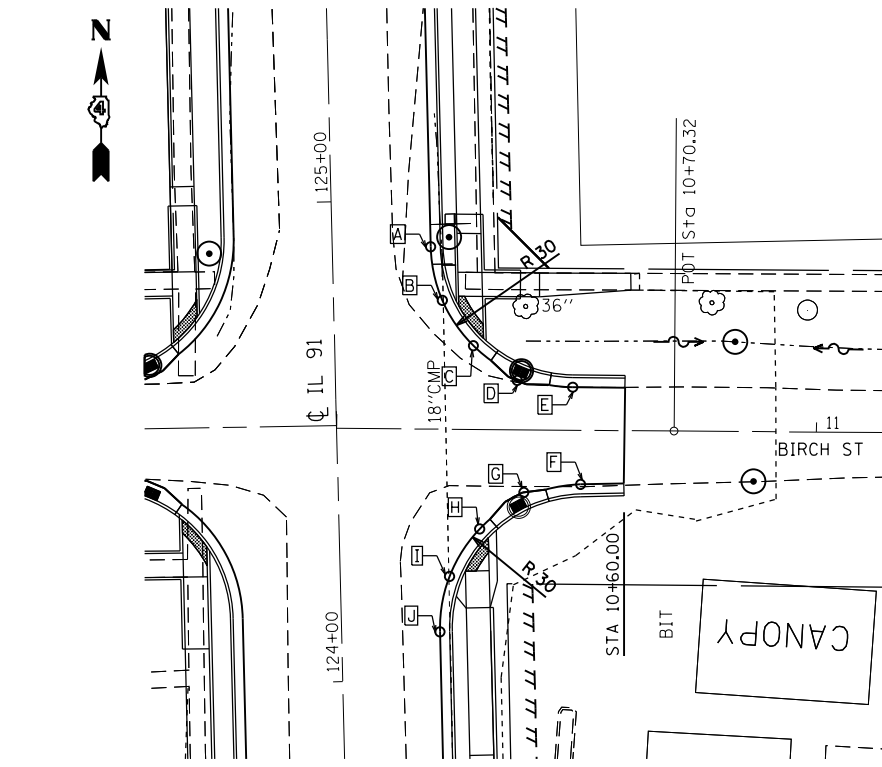
PROFILE	SURVEYED	DATE
	PLOTTED	
	GRADES CHECKED	
	STRUCTURE NOTATIONS CHECKED	
NO.		

W. BIRCH ST.

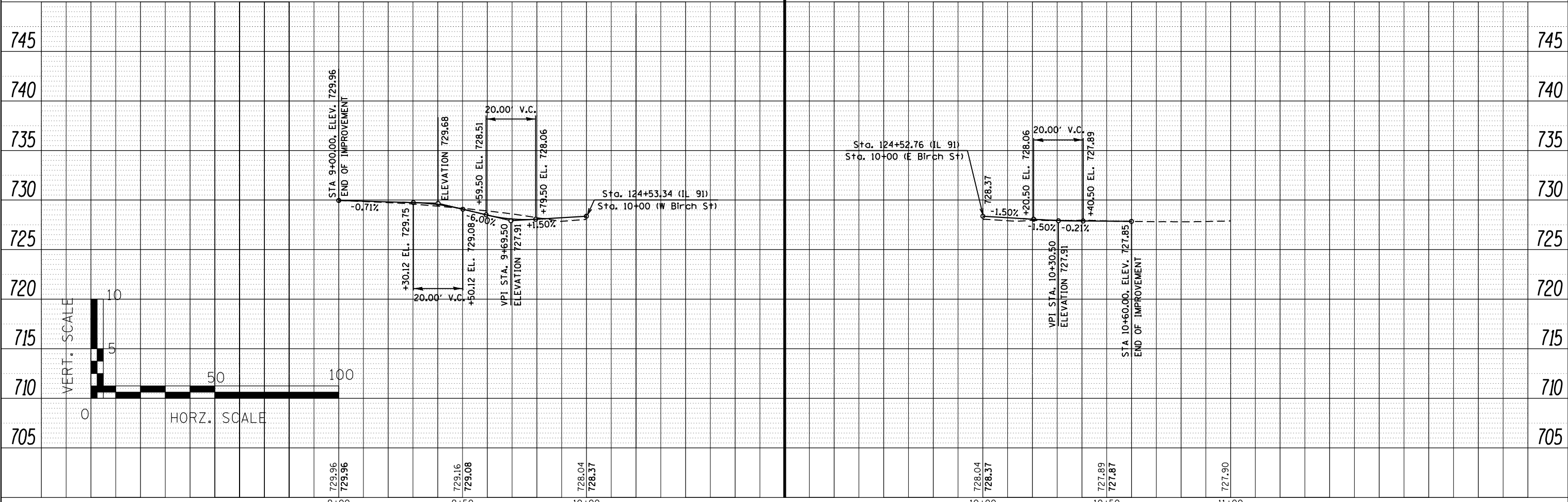
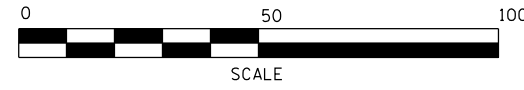


POINT	STATION	ELEV.	OFFSET
A	9+79.18	728.23	39.52',LT
B	9+76.97	728.17	27.96',LT
C	9+70.48	728.09	18.15',LT
D	9+61.10	728.05	10.67',LT
E	9+49.19	728.95	9.28',LT
F	9+50.52	728.85	10.13',RT
G	9+62.12	728.09	11.67',RT
H	9+71.19	728.77	19.07',RT
I	9+77.53	727.84	28.63',RT
J	9+79.82	727.80	39.88',RT

E. BIRCH ST.



POINT	STATION	ELEV.	OFFSET
A	10+19.30	728.22	38.01',LT
B	10+21.83	728.16	26.85',LT
C	10+28.36	727.77	17.46',LT
D	10+37.56	727.66	10.29',LT
E	10+49.15	727.69	9.28',LT
F	10+50.92	727.69	11.28',RT
G	10+39.12	727.60	13.05',RT
H	10+29.98	727.82	20.73',RT
I	10+23.78	727.83	30.66',RT
J	10+21.86	727.77	42.22',RT



FILE NAME =	USER NAME = crespole	DESIGNED -	REVISED -
c:\pwork\pwork\crespole\d0330150\048872-sht-int-details.dgn		DRAWN -	REVISED -
Default	PLOT SCALE = 40.0000' / in.	CHECKED -	REVISED -
	PLOT DATE = 8/15/2013	DATE -	REVISED -

STATE OF ILLINOIS
DEPARTMENT OF TRANSPORTATION

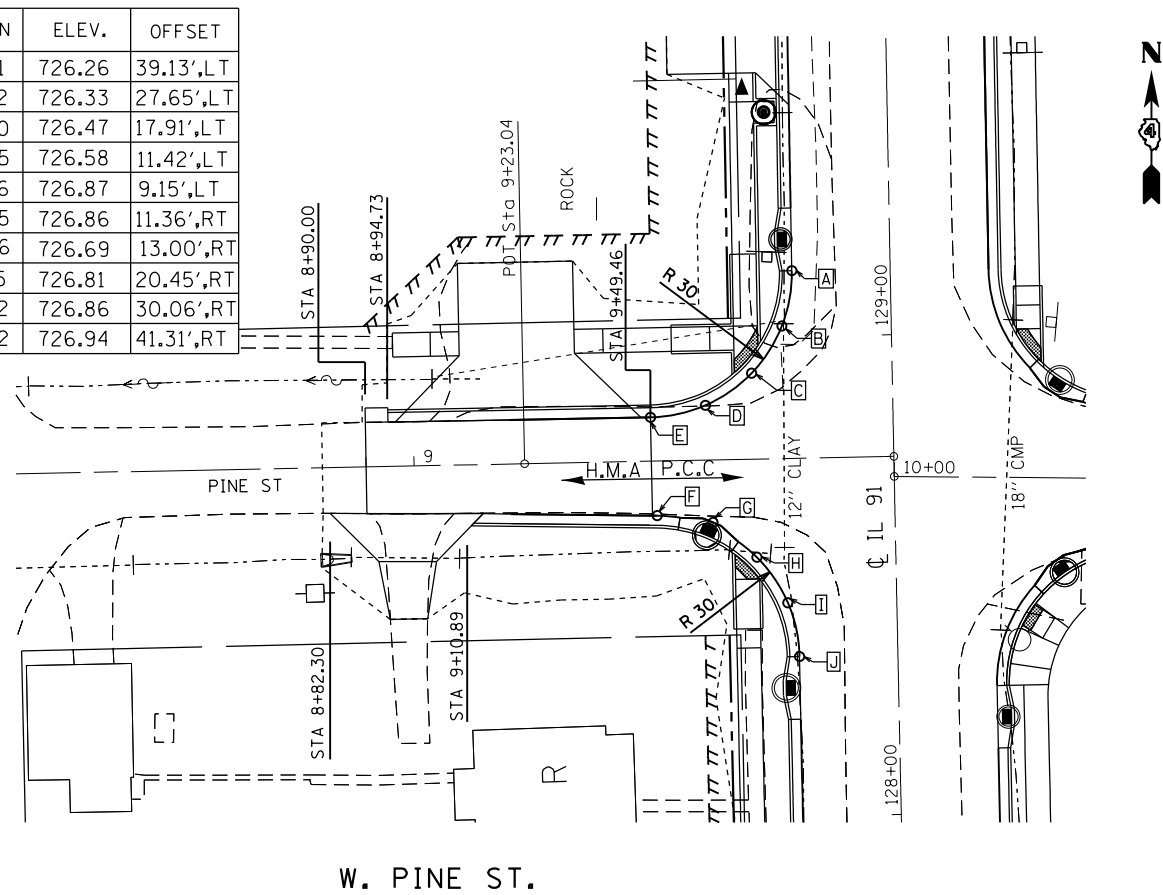
PLAN & PROFILE			
E BIRCH ST & W BIRCH ST			
SCALE:	SHEET	OF SHEETS	STA. TO STA.

F.A.S. RTE.	SECTION	COUNTY	TOTAL SHEETS	SHEET NO.
1380	7W-1,RS-3	Peoria	617	106
				CONTRACT NO. 88792
ILLINOIS FED. AID PROJECT				

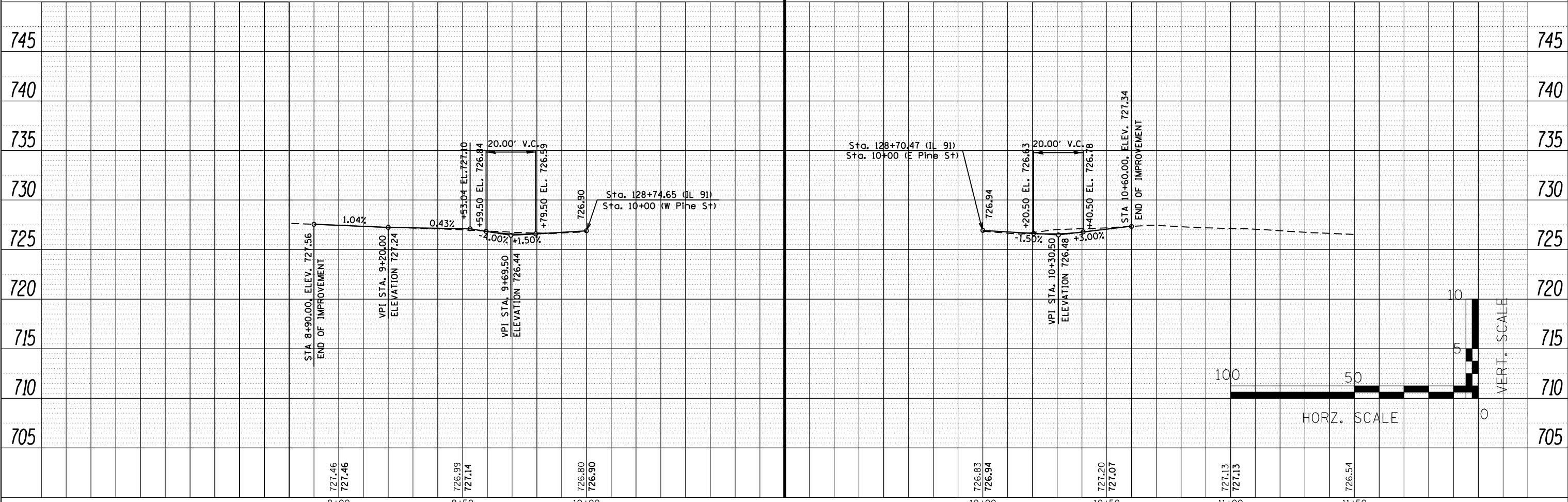
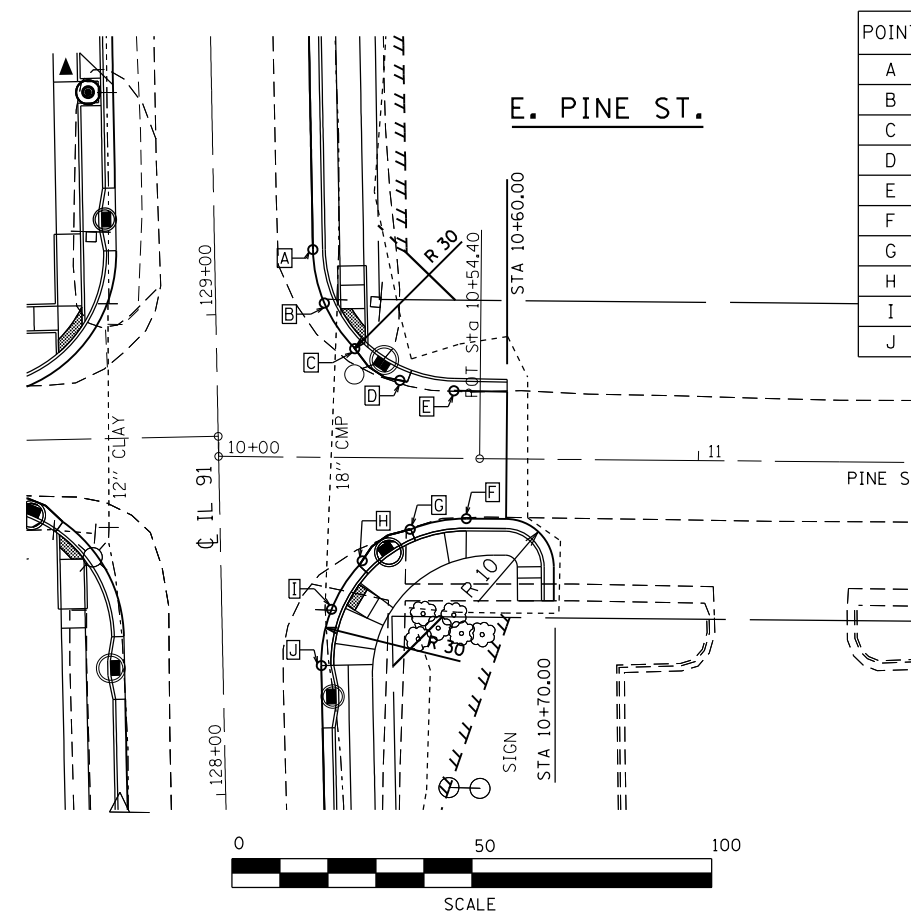
PLAN	SURVEYED	BY	DATE
	PLOTTED		
	ALIGNED		
	CHECKED		
	FILED		
	NO.		

PROFILE	SURVEYED	BY	DATE
	PLOTTED		
	GRADES		
	CHECKED		
	STRUCTURE		
	NOTATIONS		
	CHKD		
	NO.		

POINT	STATION	ELEV.	OFFSET
A	9+79.51	726.26	39.13',LT
B	9+77.22	726.33	27.65',LT
C	9+70.70	726.47	17.91',LT
D	9+60.95	726.58	11.42',LT
E	9+49.46	726.87	9.15',LT
F	9+50.45	726.86	11.36',RT
G	9+62.06	726.69	13.00',RT
H	9+71.05	726.81	20.45',RT
I	9+77.32	726.86	30.06',RT
J	9+79.52	726.94	41.31',RT



POINT	STATION	ELEV.	OFFSET
A	10+19.28	726.27	43.27',LT
B	10+21.76	726.36	32.13',LT
C	10+28.19	726.44	22.68',LT
D	10+37.63	726.48	16.17',LT
E	10+48.91	726.65	14.11',LT
F	10+51.74	726.85	12.51',RT
G	10+40.05	726.68	14.86',RT
H	10+30.10	726.45	21.50',RT
I	10+23.80	726.72	31.66',RT
J	10+21.78	726.99	43.41',RT



FILE NAME =	USER NAME = crespole	DESIGNED -	REVISED -
c:\pwork\pwork\crespole\d0330150\0488782-sht-int-details.dgn		DRAWN -	REVISED -
Default	PLOT SCALE = 40.0000 / in.	CHECKED -	REVISED -
	PLOT DATE = 8/15/2013	DATE -	REVISED -

**STATE OF ILLINOIS
DEPARTMENT OF TRANSPORTATION**

**PLAN & PROFILE
E PINE ST & W PINE ST**

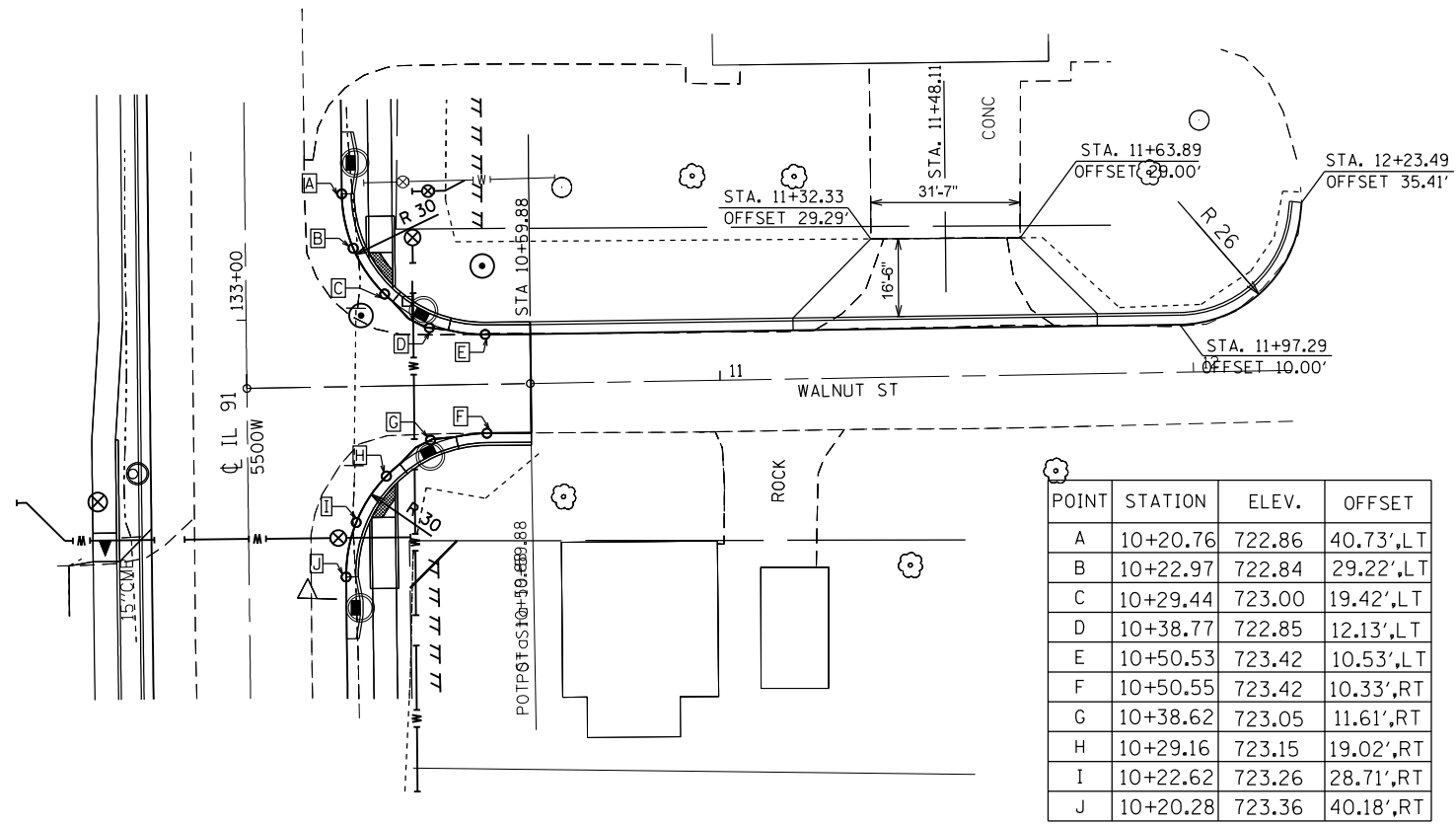
F.A.S. RTE.	SECTION	COUNTY	TOTAL SHEETS	SHEET NO.
1380	7W-1,RS-3	Peoria	617	107
				CONTRACT NO. 88792
ILLINOIS FED. AID PROJECT				

SCALE: SHEET OF SHEETS STA. TO STA.

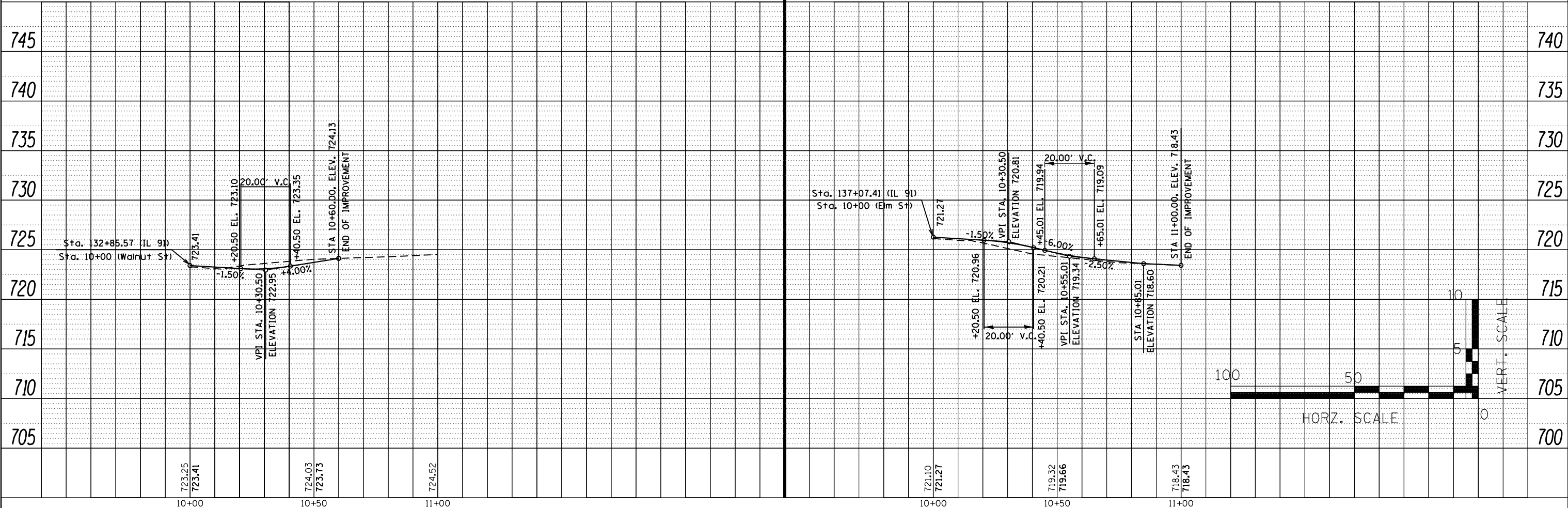
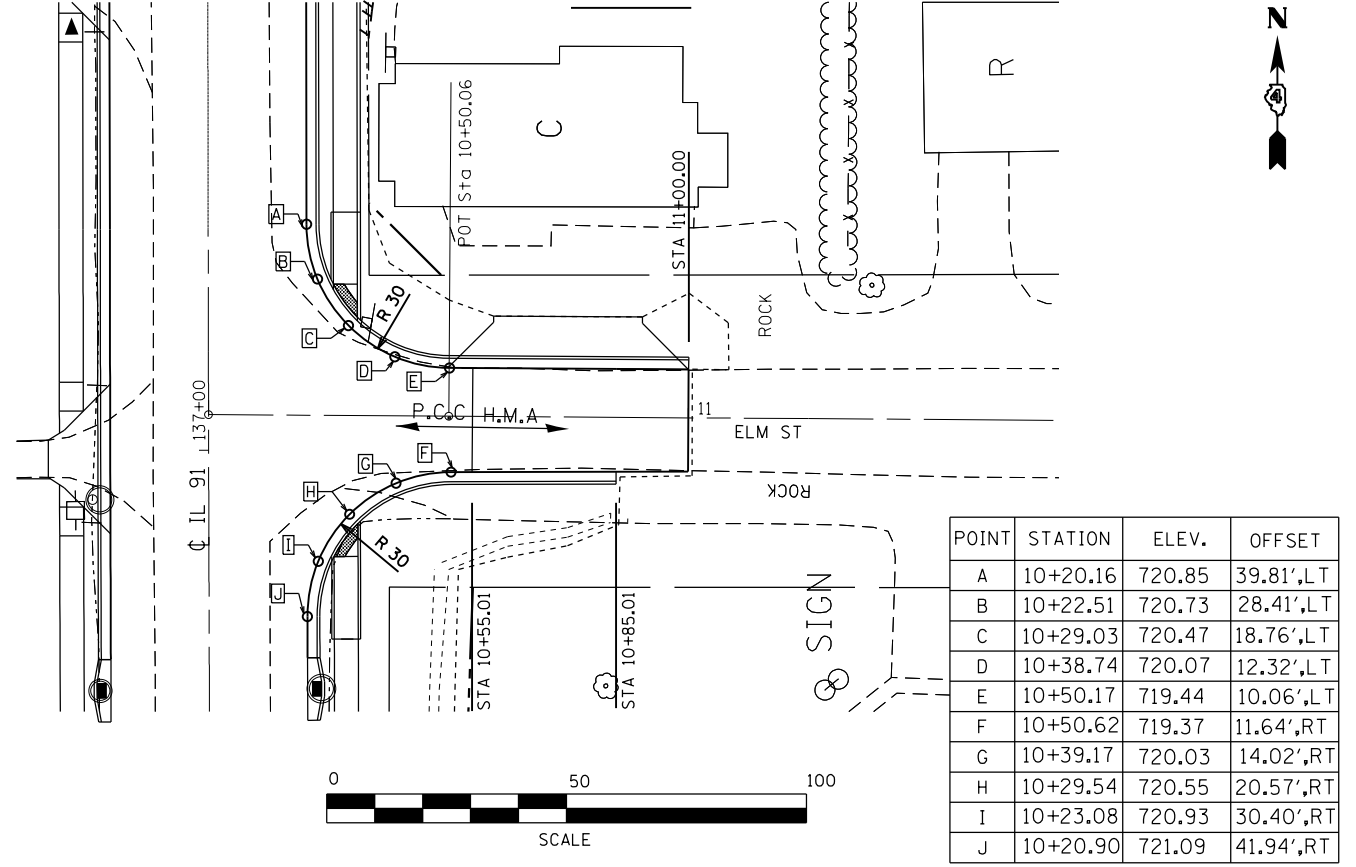
PLAN	SURVEYED	BY	DATE
	PLOTTED		
	GRADES CHECKED		
	STRUCTURE NOTATIONS CHECKED		
	NOTE BOOK NO.		
	FILE NAME		

PROFILE	SURVEYED	BY	DATE
	PLOTTED		
	GRADES CHECKED		
	STRUCTURE NOTATIONS CHECKED		
	NOTE BOOK NO.		
	FILE NAME		

WALNUT ST



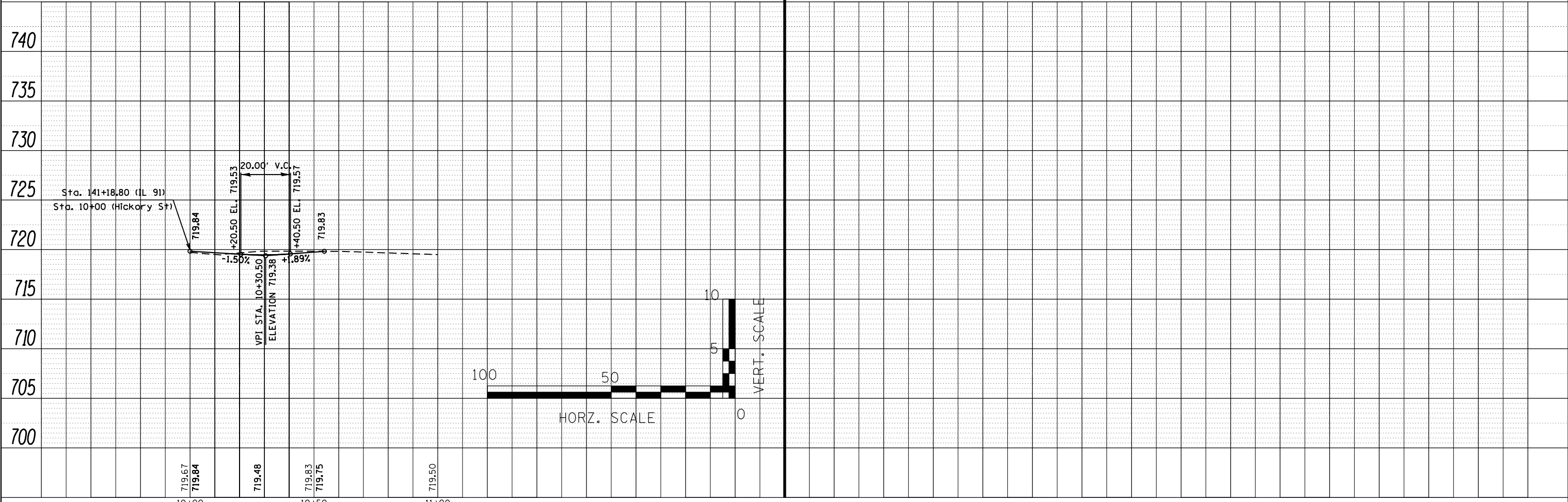
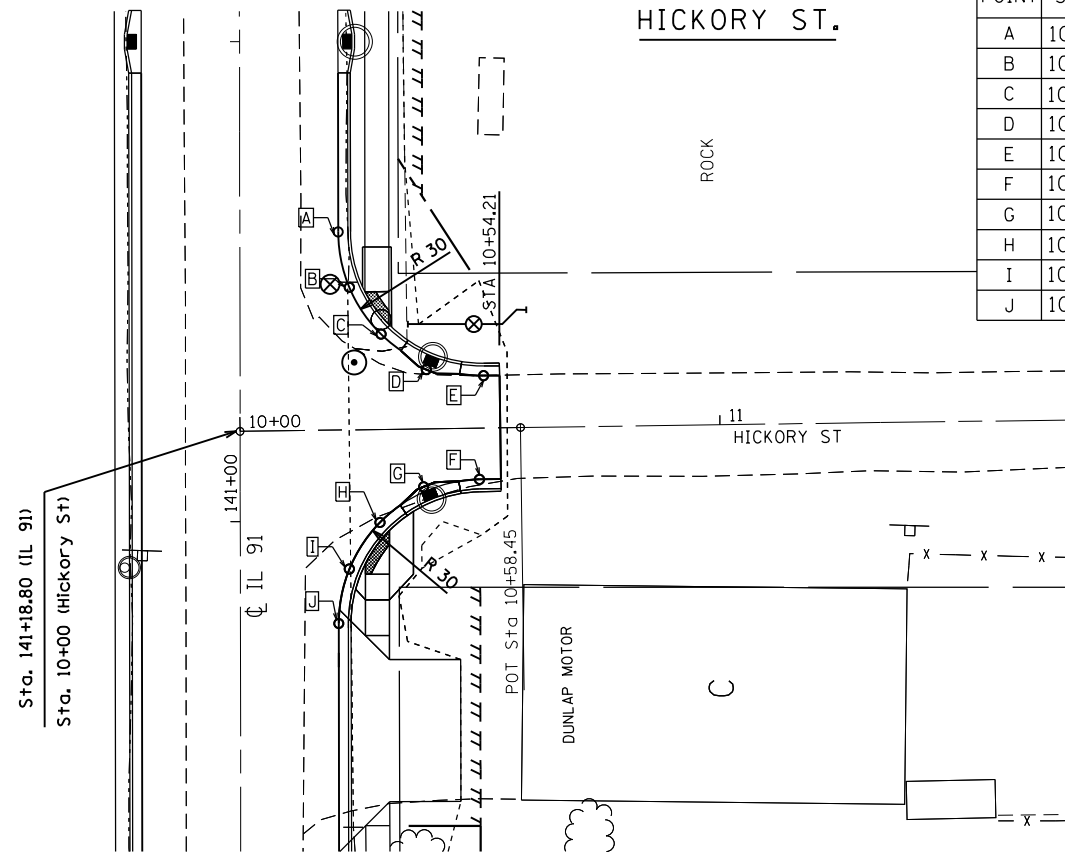
ELM ST



PLAN	SURVEYED	DATE
	PLOTTED	
	ALIGNED	
	CHECKED	
	FILE NAME	
	NO.	

PROFILE	SURVEYED	DATE
	PLOTTED	
	GRADES	
	CHECKED	
	STRUCTURE	
	NOTATIONS	
	CPAD	
	NO.	

POINT	STATION	ELEV.	OFFSET
A	10+21.01	719.40	41.30',LT
B	10+23.18	719.45	29.72',LT
C	10+29.65	719.52	19.86',LT
D	10+38.98	719.40	12.35',LT
E	10+50.90	719.67	10.93',LT
F	10+49.75	719.66	10.68',RT
G	10+38.08	719.44	12.08',RT
H	10+28.88	719.35	19.38',RT
I	10+22.38	719.62	28.98',RT
J	10+20.01	719.65	40.31',RT

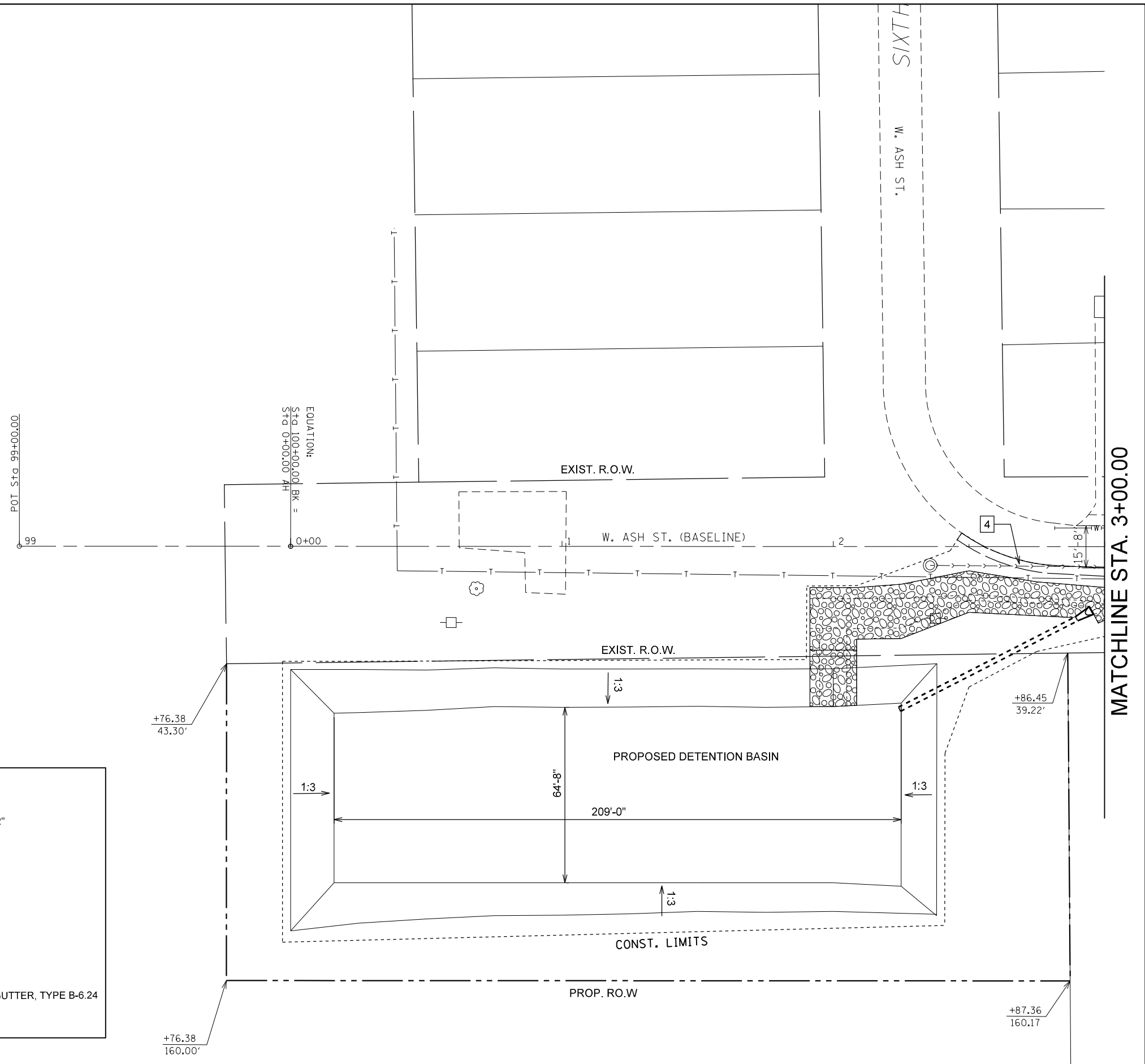


FILE NAME =	USER NAME = crespole	DESIGNED -	REVISED -
c:\pwork\pwork\crespole\d0330150\0488792-sht-int-details.dgn		DRAWN -	REVISED -
Default	PLOT SCALE = 40.0000' / in.	CHECKED -	REVISED -
	PLOT DATE = 8/15/2013	DATE -	REVISED -

**STATE OF ILLINOIS
DEPARTMENT OF TRANSPORTATION**

PLAN & PROFILE HICKORY ST			
SCALE:	SHEET	OF	SHEETS
	STA.		TO STA.

F.A.S. RTE.	SECTION	COUNTY	TOTAL SHEETS	SHEET NO.
1380	7W-1,RS-3	Peoria	617	109
				CONTRACT NO. 88792
ILLINOIS FED. AID PROJECT				



LEGEND	
1	AGGREGATE SUBGRADE IMPROVEMENT, 4"
2	AGGREGATE SUBGRADE IMPROVEMENT, 12"
3	AGGREGATE BASE COURSE, TYPE B, 8"
4	AGGREGATE SHOULDER, TYPE B, 6"
5	H.M.A. BASE COURSE, 6"
6	H.M.A. BASE COURSE, 7 1/2"
7	H.M.A. BASE COURSE, 10"
8	POLY. H.M.A. BINDER COURSE, IL 19.0, N 50
9	POLY. LEVELING BINDER (MM), IL 4.75, N50, 3/4"
10	POLY. H.M.A. SURFACE COURSE MIX "E", N50, 2"
11	INCIDENTAL H.M.A. SURFACING, 1 1/2"
12	INCIDENTAL H.M.A. SURFACING, 3"
13	P.C.C. BASE COURSE 10"
14	P.C.C. DRIVEWAY PAVEMENT, 6"
15	P.C.C. DRIVEWAY PAVEMENT, 8"
16	P.C.C. SIDEWALK 4"
17	P.C.C. SIDEWALK 4" (SPECIAL)
18	CLASS SI CONCRETE (OUTLET)
19	COMBINATION CONCRETE CURB & GUTTER, TYPE B-6.24
20	H.M.A. SHOULDERS 8"

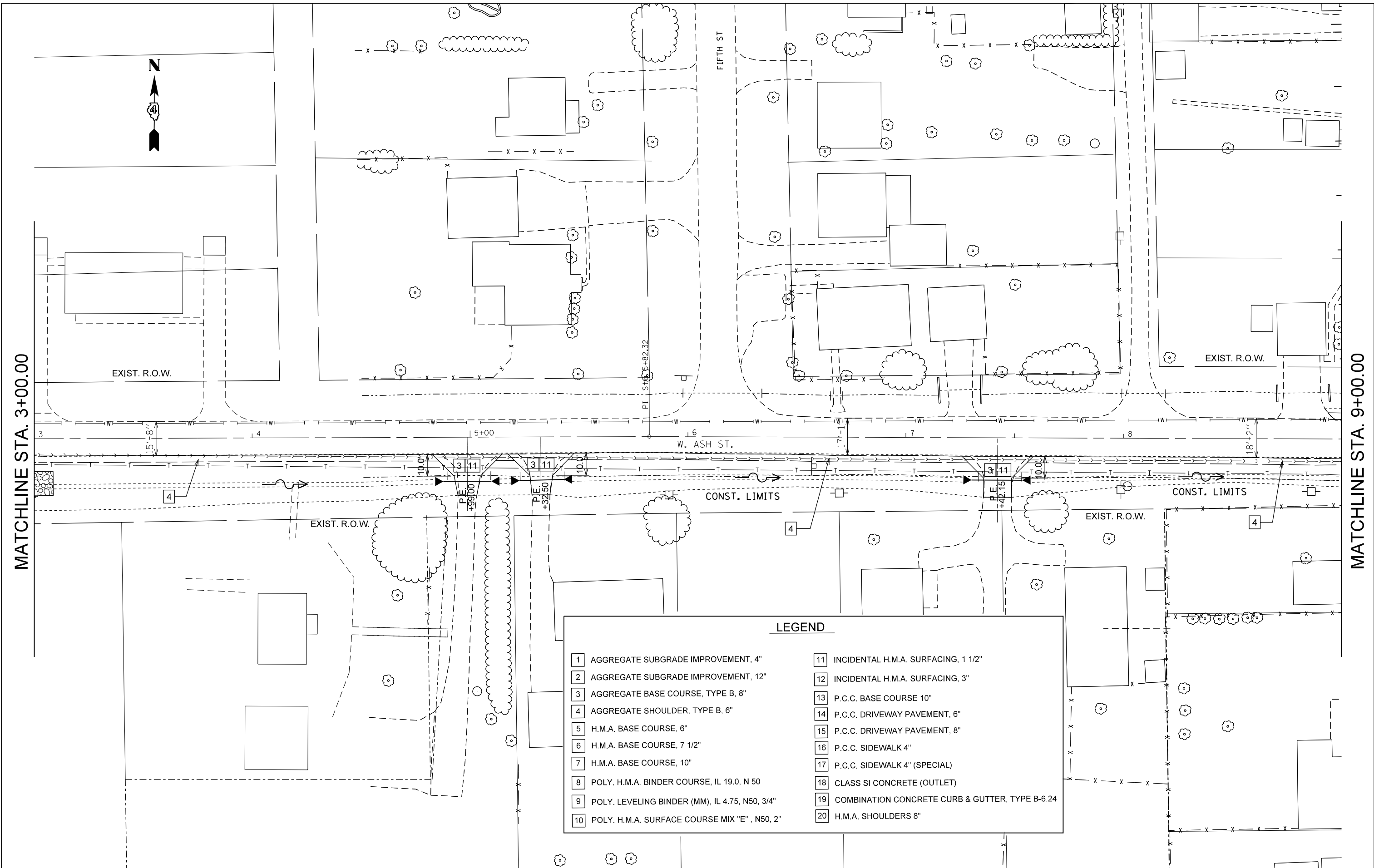
FILE NAME =	USER NAME = crespole	DESIGNED -	REVISED -
ct:\pw_work\p\midot\crespole\d0330150\048792-SHT-west-ash.dgn		DRAWN -	REVISED -
Default	PLOT SCALE = 40.0000' / in.	CHECKED -	REVISED -
	PLOT DATE = 8/15/2013	DATE -	REVISED -

**STATE OF ILLINOIS
DEPARTMENT OF TRANSPORTATION**

**WEST ASH STREET
PROPOSED PLANS**

SCALE: SHEET OF SHEETS STA. TO STA.

F.A.S. RTE.	SECTION	COUNTY	TOTAL SHEETS	SHEET NO.
1380	7W-1,RS-3	Peoria	617	110
CONTRACT NO. 88792			ILLINOIS FED. AID PROJECT	



LEGEND

1	AGGREGATE SUBGRADE IMPROVEMENT, 4"	11	INCIDENTAL H.M.A. SURFACING, 1 1/2"
2	AGGREGATE SUBGRADE IMPROVEMENT, 12"	12	INCIDENTAL H.M.A. SURFACING, 3"
3	AGGREGATE BASE COURSE, TYPE B, 8"	13	P.C.C. BASE COURSE 10"
4	AGGREGATE SHOULDER, TYPE B, 6"	14	P.C.C. DRIVEWAY PAVEMENT, 6"
5	H.M.A. BASE COURSE, 6"	15	P.C.C. DRIVEWAY PAVEMENT, 8"
6	H.M.A. BASE COURSE, 7 1/2"	16	P.C.C. SIDEWALK 4"
7	H.M.A. BASE COURSE, 10"	17	P.C.C. SIDEWALK 4" (SPECIAL)
8	POLY. H.M.A. BINDER COURSE, IL 19.0, N 50	18	CLASS SI CONCRETE (OUTLET)
9	POLY. LEVELING BINDER (MM), IL 4.75, N50, 3/4"	19	COMBINATION CONCRETE CURB & GUTTER, TYPE B-6.24
10	POLY. H.M.A. SURFACE COURSE MIX "E", N50, 2"	20	H.M.A. SHOULDERS 8"

FILE NAME =	USER NAME = crespole	DESIGNED -	REVISED -
Default	ct:\pw_work\p\dot\crespole\d0330150\048792-SHT-west-ash.dgn	DRAWN -	REVISED -
	PLOT SCALE = 40.0000' / in.	CHECKED -	REVISED -
	PLOT DATE = 8/15/2013	DATE -	REVISED -

**STATE OF ILLINOIS
DEPARTMENT OF TRANSPORTATION**

WEST ASH STREET PROPOSED PLANS				
SCALE:	SHEET	OF	SHEETS	STA. TO STA.

F.A.S. RTE.	SECTION	COUNTY	TOTAL SHEETS	SHEET NO.
1380	7W-1,RS-3	Peoria	617	111
CONTRACT NO. 88792				
ILLINOIS FED. AID PROJECT				

PRE-STAGE I

PRE-STAGE

1. CONSTRUCT PROPOSED DETENTION POND ON WEST ASH STREET. USE ACCESS DIRT FOR PRE-STAGE 1A AND PRE-STAGE 1C.

PRE-STAGE IA

1. INSTALL TEMPORARY PIPE CULVERT AT LEFT STATION 146+46.15 AND REMOVE EXISTING GUARDRAIL ON LEFT.
2. CONSTRUCT TEMPORARY WIDENING ALONG IL 91 FROM LEFT STATION 142+62 TO 150+60 AND TEMPORARY BIKE LANE ON LEFT AND TEMPORARY WIDENING FROM RIGHT STATION 103+72 TO 110+03.
3. CONSTRUCT PROPOSED STORM SEWERS AND DRAINAGE STRUCTURES ON LEFT AS SHOWN IN THE PLANS.
4. TWO WAY TRAFFIC SHALL BE MAINTAINED AFTER WORKING HOURS. FLAGGERS WILL BE UTILIZED TO DIRECT TRAFFIC AND TRAFFIC CONTROL AND PROTECTION STANDARDS SHALL BE USED AT ALL TIME DURING THE CONSTRUCTION OF THIS STAGE.

PRE-STAGE IB

1. REMOVE EXISTING GUARDRAIL ON RIGHT AND CONSTRUCT PROPOSED STORM SEWERS AND DRAINAGE STRUCTURES ON RIGHT AS SHOWN IN THE PLANS.
2. CONSTRUCT TEMPORARY BIKE LANE. BIKE TRAIL HAS TO BE OPEN AT ALL TIME DURING CONSTRUCTION.
3. TWO WAY TRAFFIC SHALL BE MAINTAINED AFTER WORKING HOURS. FLAGGERS WILL BE UTILIZED TO DIRECT TRAFFIC AND TRAFFIC CONTROL AND PROTECTION STANDARDS SHALL BE USED AT ALL TIME DURING THE CONSTRUCTION OF THIS STAGE.

PRE-STAGE IC

1. EAST LEGION HALL ROAD BETWEEN CEDAR HILL DRIVE AND THE SCHOOL ENTRANCE MAY BE CLOSED TO THRU TRAFFIC FOR TWO WEEKS FOR THE INSTALLATION OF PROPOSED STORM SEWERS AND DRAINAGE STRUCTURES AT STA. 17+60. SCHOOL ENTRANCE OFF LEGION HALL ROAD SHALL BE OPEN TO TRAFFIC AT ALL TIME DURING THIS STAGE.
2. FROM THE INTERSECTION OF IL 91 TO THE SCHOOL ENTRANCE, INSTALL PROPOSED STORM SEWERS ALONG THE NORTH SIDE OF EAST LEGION HALL ROAD AND STORM SEWER CROSSINGS.
3. TWO WAY TRAFFIC SHALL BE MAINTAINED AFTER WORKING HOURS. FLAGGERS WILL BE UTILIZED TO DIRECT TRAFFIC AND TRAFFIC CONTROL AND PROTECTION STANDARDS SHALL BE USED AT ALL TIME DURING THE CONSTRUCTION OF THIS STAGE.

STAGE I

1. SHIFT TRAFFIC AS SHOWN ON THE PLANS AND CONSTRUCT TEMPORARY WIDENING ALONG IL 91 FOR STAGE II TRAFFIC. GRADE AND SHAPE EXISTING DITCH ALONG IL 91 ON LEFT.
2. CONSTRUCT PROPOSED WIDENING ALONG IL 91 FROM LEFT STA. 104+84 TO 108+57 AS SHOWN IN THE PLANS.
3. MAINTAIN EXISTING INLETS AND BOX CULVERTS AT STA. 114+00 NORTH OF CASTLE DRIVE AND STA. 120+50 NORTH OF ASH STREET FOR TEMPORARY DRAINAGE.
4. INSTALL PROPOSED STORM SEWERS CROSSING ALONG IL 91 AND DRAINAGE STRUCTURES ON LEFT.
5. TWO WAY TRAFFIC SHALL BE MAINTAINED AFTER WORKING HOURS. FLAGGERS WILL BE UTILIZED TO DIRECT TRAFFIC AND TRAFFIC CONTROL AND PROTECTION STANDARDS SHALL BE USED AT ALL TIME DURING THE CONSTRUCTION OF THIS STAGE.

STAGE II

1. SWITCH TRAFFIC AS SHOWN ON THE PLANS FOR THE CONSTRUCTION OF PROPOSED WIDENING ALONG IL 91 ON RIGHT.
2. INSTALL PROPOSED STORM SEWERS ALONG IL 91 ON RIGHT, CONSTRUCT PROPOSED CURB AND GUTTER, PAVEMENT, SIDEWALK AND RETAINING WALLS.
3. EAST LEGION HALL ROAD MUST BE OPEN TO TRAFFIC AT ALL TIME DURING THE SCHOOL YEAR BUT IS ALLOWED TO BE CLOSED BETWEEN JUNE, 9th AND AUGUST, 8th FOR THE INSTALLATION OF REMAINING PROPOSED STORM SEWERS, CONSTRUCTION OF PROPOSED PAVEMENT, CURB AND GUTTER, AND SIDEWALK ON LEGION HALL ROAD.
4. TWO WAY TRAFFIC ON IL 91 SHALL BE MAINTAINED AFTER WORKING HOURS. FLAGGERS WILL BE UTILIZED TO DIRECT TRAFFIC AND TRAFFIC CONTROL AND PROTECTION STANDARDS SHALL BE USED AT ALL TIME DURING THE CONSTRUCTION OF THIS STAGE.

STAGE III

1. SWITCH TRAFFIC AS SHOWN ON THE PLANS FOR THE CONSTRUCTION OF PROPOSED WIDENING ALONG IL 91 ON LEFT.
2. REMOVE TEMPORARY WIDENING ON LEFT AND CONSTRUCT TEMPORARY ENTRANCE FOR AMERICAN LEGION POST ALONG IL 91 AT THE LOCATION SHOWN IN THE PLANS.
3. WEST LEGION HALL ROAD MAY BE CLOSED TO THRU TRAFFIC FOR SIX WEEKS FOR THE CONSTRUCTION OF PROPOSED PAVEMENT, CURB AND GUTTER, SIDEWALK, AND PROPOSED STORM SEWERS.
4. INSTALL PROPOSED STORM SEWERS ALONG IL 91 ON LEFT, CONSTRUCT PROPOSED CURB AND GUTTER, PAVEMENT, SIDEWALK, AND RETAINING WALL.
5. TWO WAY TRAFFIC ON IL 91 SHALL BE MAINTAINED AFTER WORKING HOURS. FLAGGERS WILL BE UTILIZED TO DIRECT TRAFFIC AND TRAFFIC CONTROL AND PROTECTION STANDARDS SHALL BE USED AT ALL TIME DURING THE CONSTRUCTION OF THIS STAGE.

STAGE IV

1. PLACE FINAL LIFT OF HMA SURFACE USING TRAFFIC CONTROL AND PROTECTION STANDARD 701306.

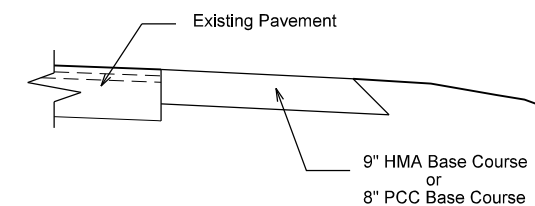
FILE NAME =	USER NAME = crespole	DESIGNED -	REVISED -	STATE OF ILLINOIS DEPARTMENT OF TRANSPORTATION	STAGE CONSTRUCTION GENERAL NOTES				F.A.S. RTE.	SECTION	COUNTY	TOTAL SHEETS	SHEET NO.	
et:\pw\work\p\pidot\crespole\d0348685\0488792-sh1-stage typical.dgn		DRAWN -	REVISED -		SCALE:	SHEET	OF	SHEETS	STA.	TO STA.	1380	7W-1,RS-3	Peoria	617 112
	PLOT SCALE = 15.0000' / 1"	CHECKED -	REVISED -						CONTRACT NO. 88792					
	PLOT DATE = 8/15/2013	DATE -	REVISED -						ILLINOIS FED. AID PROJECT					

GENERAL STAGING NOTES

1. USE AGGREGATE FOR TEMPORARY ACCESS OR INCIDENTAL H.M.A. SURFACING AND SIGNING AT DRIVEWAYS AND SIDE STREETS AS REQUIRED TO MAINTAIN ACCESS AND AT THE DIRECTION OF THE ENGINEER.
2. CONTRACTOR TO COORDINATE MAILBOX RELOCATION WITH POSTAL AUTHORITIES TO PROVIDE CONTINUED SERVICE THROUGHOUT CONSTRUCTION.
3. PRIOR TO WINTER SHUT DOWN THE FOLLOWING STEPS SHALL BE TAKEN:
 - ALL COLD MILLED SURFACES SHALL BE OVERLAID WITH LEVELING BINDER OR SURFACE COURSE.
 - A MINIMUM OF ONE LANE IN EACH DIRECTION, SHALL BE OPENED FOR TRAFFIC.
 - MANHOLES SHALL BE ADJUSTED TO THE ELEVATION OF THE PAVEMENT TO EASE IN PLOWING SNOW AND ADJUSTED TO THE FINISH GRADE IN THE SPRING, PAID FOR IN ACCORDANCE WITH ARTICLE 109.04 FOR EACH ADJUSTMENT.
 - TEMPORARY PAVEMENT MARKINGS SHALL BE PLACED ON ALL PAVEMENTS PRIOR TO WINTER SHUT DOWN.
 - STREET ACCESSES AND DRIVEWAYS SHALL HAVE PCC OR H.M.A. SURFACE PLACED PRIOR TO WINTER SHUT DOWN.
4. ADJACENT SIDE ROADS SHALL NOT BE CLOSED SIMULTANEOUSLY. BLR STANDARD 21 SHALL BE USED FOR LOCAL ROAD CLOSURE. ALTERNATING SIDE STREET CLOSURES OF INTERCONNECTING STREETS WILL BE ALLOWED. SCHEDULE OF SIDE ROAD CLOSING SHALL BE SUBMITTED TO THE ENGINEER FOR APPROVAL.
5. CONTRACTOR SHALL REMOVE EXISTING PAVEMENT MARKING WHERE REQUIRED TO AVOID CONFLICTS WITH TEMPORARY PAVEMENT MARKING.
6. TRAFFIC CONTROL SHALL CONFORM TO STANDARD 701201, 701326, 701501, 701502, 701701 AND AS SHOWN ON THE PLANS.
7. TEMPORARY PAVEMENT MARKINGS ON EXISTING PAVEMENT SHALL BE PAINT UNLESS PAVEMENT TO REMAIN IN PLACE , THEN USE TYPE III TAPE.
8. TEMPORARY PAVEMENT MARKINGS ON NEW PAVEMENT SHALL BE PAVEMENT MARKING TAPE, TYPE III.
9. FOR MORE DETAILS ON STAGE CONSTRUCTION SEE STAGE CONSTRUCTION TYPICAL SECTIONS AND PLANS.
10. THREE CHANGEABLE MESSAGE BOARDS (CMB) SHALL BE PLACED IN ADVANCE OF THE PROJECT. ONE FOR EACH DIRECTION OF TRAVEL ON IL. 91 AND ONE ON CEDAR HILLS DRIVE FOR ONE WEEK PRIOR TO THE START OF CONSTRUCTION. THE CMB MAY THEN BE REMOVED AND USED AT THE DISCRETION OF THE ENGINEER FOR STAGING CHANGES OR ANY IMPORTANT MESSAGE TO RELAY TO THE TRAVELING PUBLIC. THE COST OF SETTING, REMOVING, AND MAINTAINING SHALL BE INCLUDED IN THE COST OF THE PAY ITEM.
11. BUSINESS ACCESS SIGNS SHALL BE REQUIRED FOR THIS PROJECT. THE SIGNS SHALL BE LOCATED AT AREAS DESIGNATED BY THE ENGINEER. THE SIGNS SHALL BE 4 FT X 2 FT WITH ORANGE BACKGROUND, BLACK BORDER, AND BLACK 4 INCH SERIES D LETTERING. THE SIGNS SHALL CONTAIN THE FOLLOWING MESSAGE:

BUSINESS ACCESS

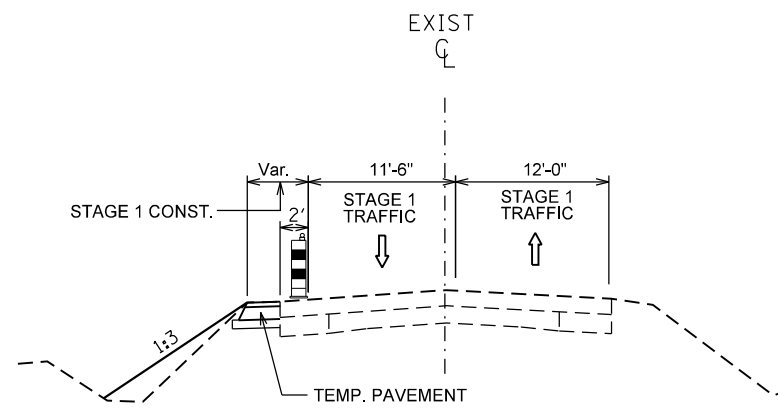
"BUSINESS NAME"
12. WHEN NOT BEING USED TO DIRECT OR INFORM TRAFFIC, ARROW BOARDS MUST BE PLACED IN "CAUTION" MODE AND CMB MUST HAVE A MESSAGE DISPLAYED.
13. EARTH EXCAVATION REQUIRED FOR STAGE 1 TEMPORARY WIDENING AND ANY ADDITIONAL EMBANKMENT NEEDED FOR THIS STAGE WILL NOT BE PAID FOR SEPERETLY BUT WILL BE INCLUDED IN THE TEMPORARY PAVEMENT AND GRADING AND SHPING DICHES PAY ITEMS.
14. ROCK ISLAND TRAIL IS TO REMAIN OPEN AT ALL TIME DURING THE CONSTRUCTION USING THE TEMPORARY RUN AROUND AS SHOWN IN THE PLANS.



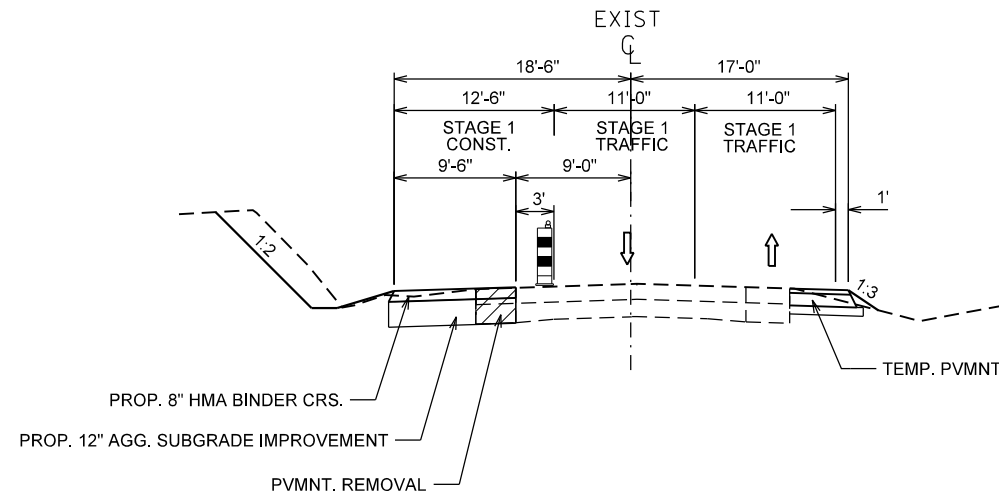
TEMPORARY PAVEMENT DETAIL

THE SIGNS SHALL BE PLACED WHEN CONSTRUCTION ACTIVITIES WILL BLOCK THE NORMAL BUSINESS ENTRANCES. FURNISHING, INSTALLATION, MAINTENANCE AND REMOVAL OF SIGNS WILL BE PAID FOR SEPARATELY USING THE PAY ITEM TEMPORARY SIGN PANEL ASSEMBLY.

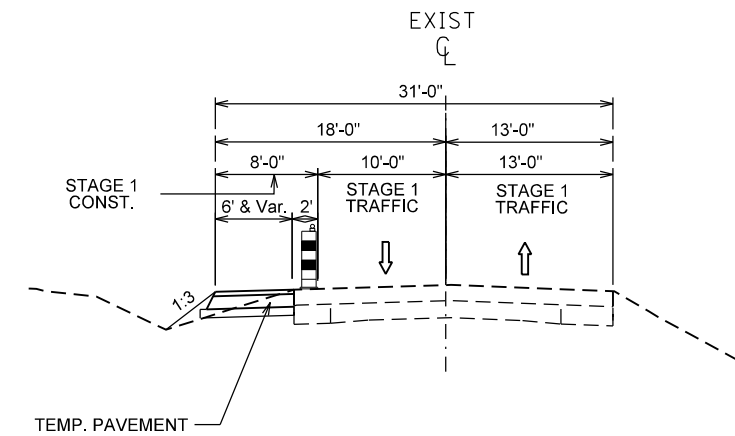
FILE NAME =	USER NAME = crespole	DESIGNED -	REVISED -	STATE OF ILLINOIS DEPARTMENT OF TRANSPORTATION	STAGE CONSTRUCTION GENERAL NOTES			F.A.S. RTE.	SECTION	COUNTY	TOTAL SHEETS	SHEET NO.				
	et:\pw\work\pwidot\crespole\d0348685\0488792-sh1-stage typical.dgn	DRAWN -	REVISED -		SCALE:	SHEET	OF	SHEETS	STA.	TO	STA.	1380	7W-1,RS-3	Peoria	617	113
	PLOT SCALE = 15.0000' / 1" =	CHECKED -	REVISED -		CONTRACT NO. 88792											
	PLOT DATE = 8/15/2013	DATE -	REVISED -		ILLINOIS FED. AID PROJECT											



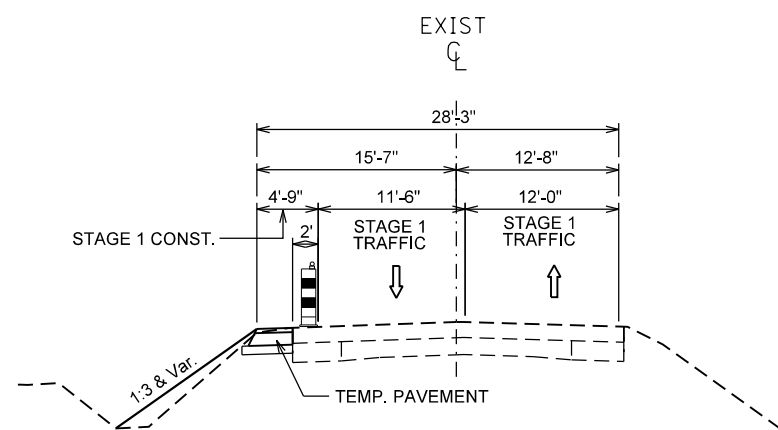
STA. 99+17 to 100+02.03



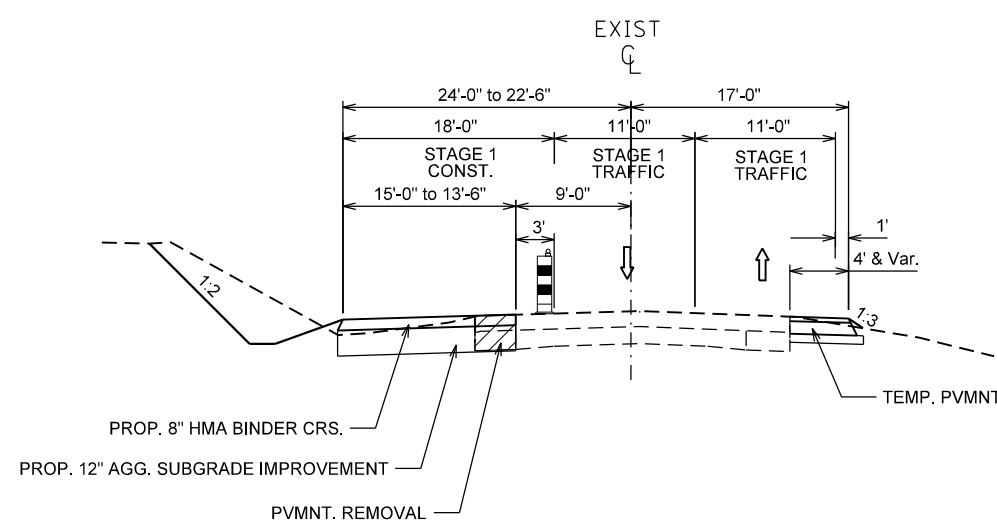
STA. 104+84.63 - 106+37.52



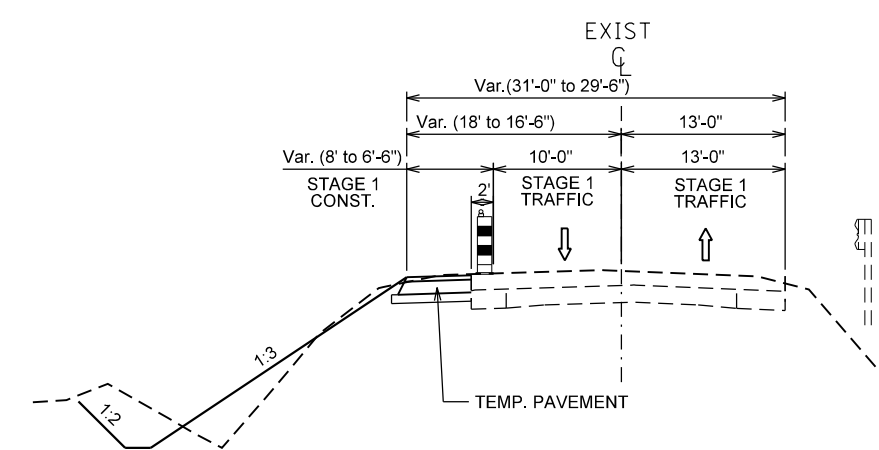
STA. 110+00.00- 145+88.96



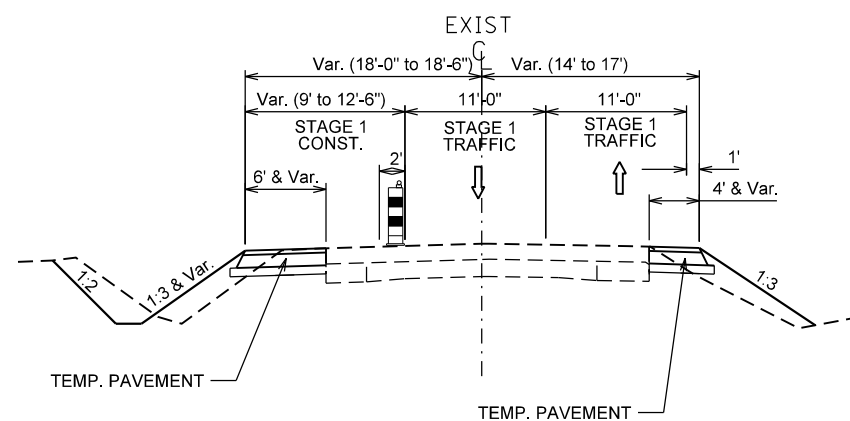
STA. 100+02.03- 103+72.17



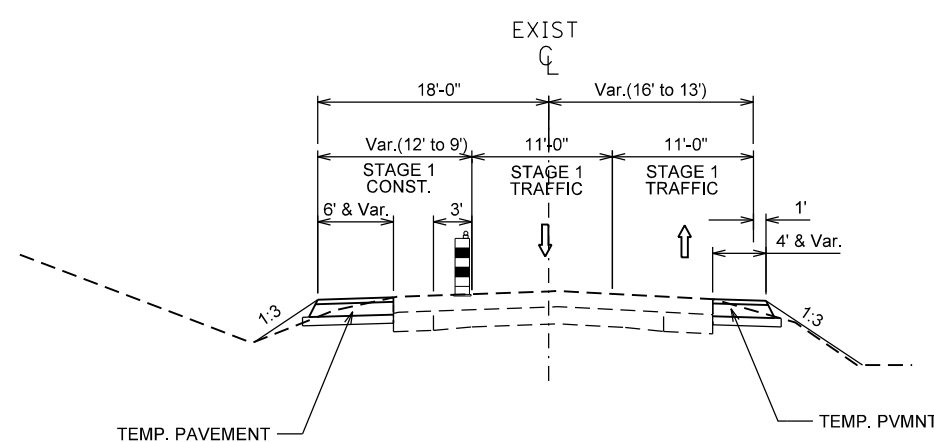
STA. 107+09.48 - 108+56.46



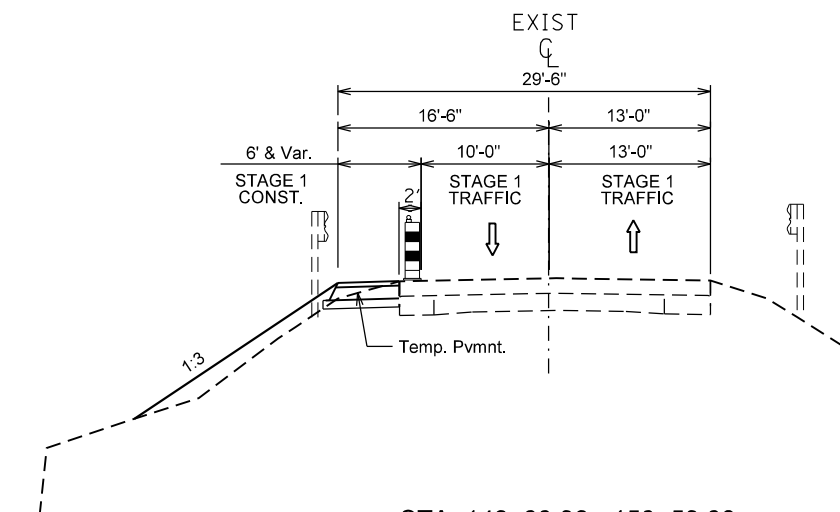
STA. 145+88.96 - 146+33.96



STA. 103+72.17- 104+84.63



STA. 108+56.46 - 110+00.00



STA. 146+33.96 - 150+59.38

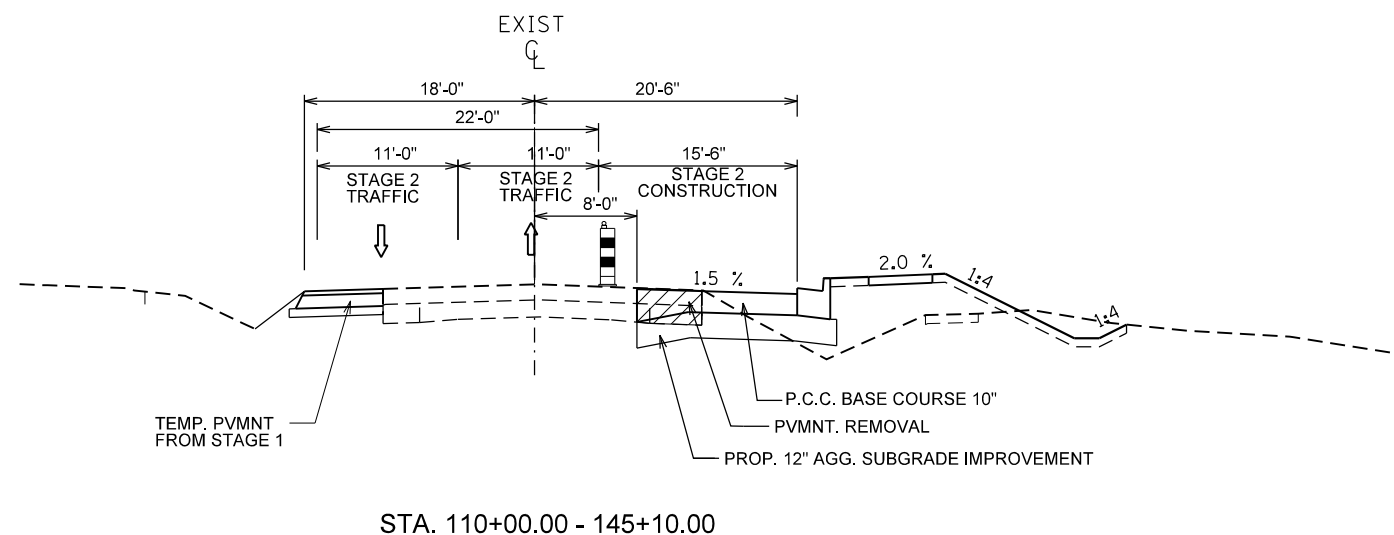
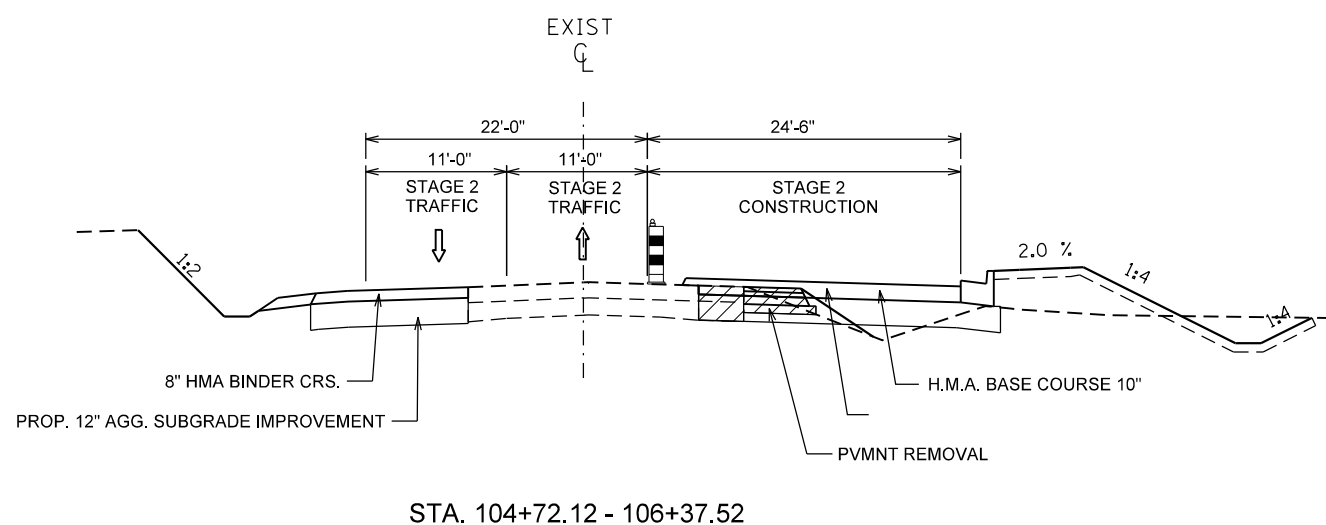
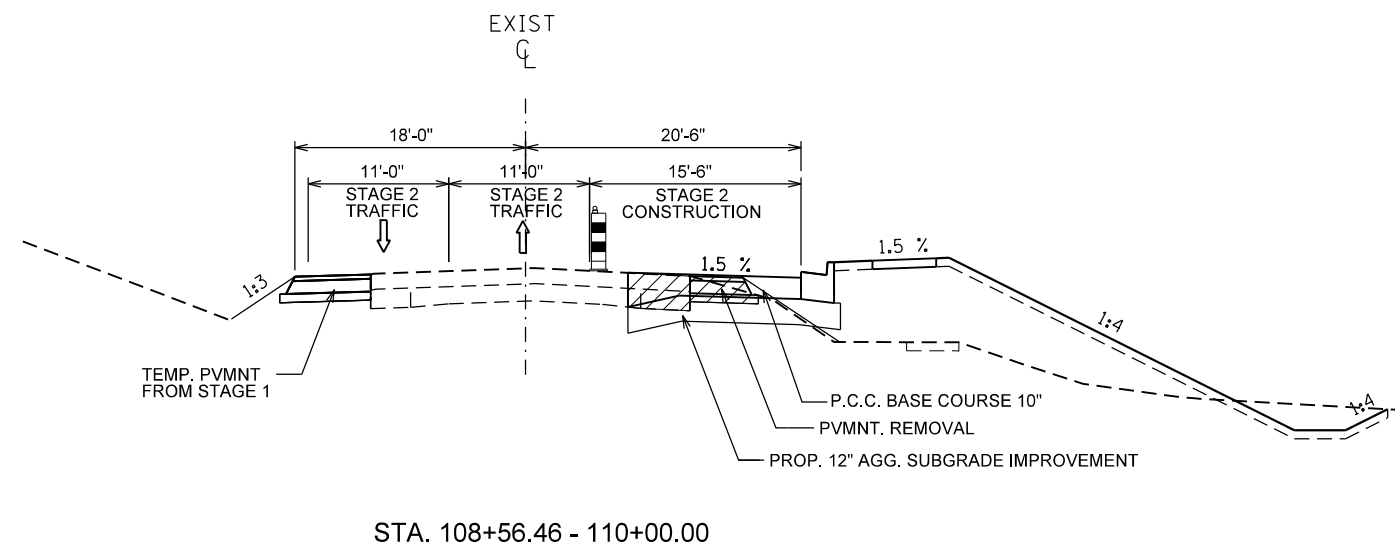
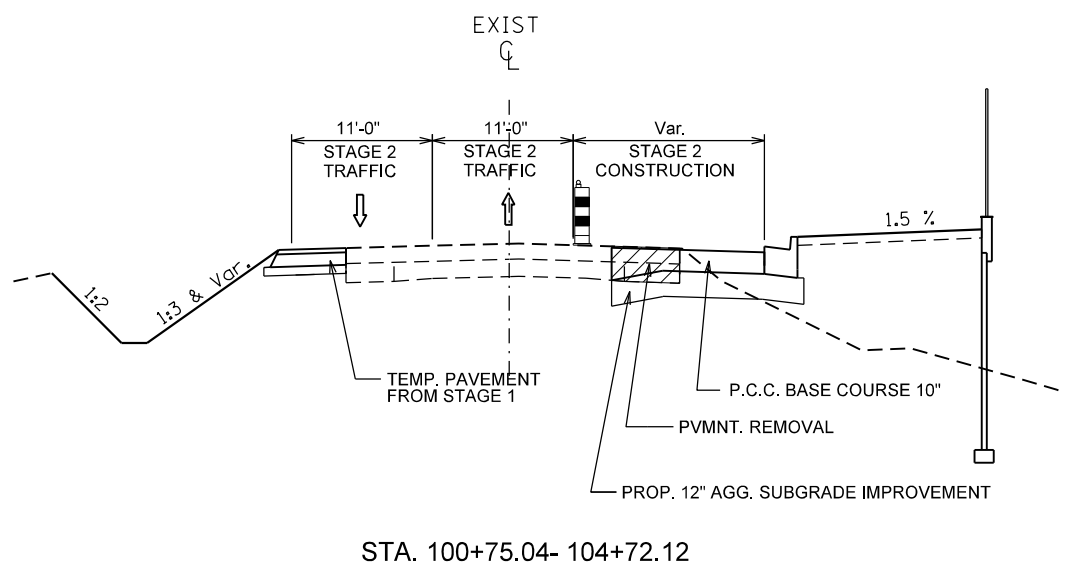
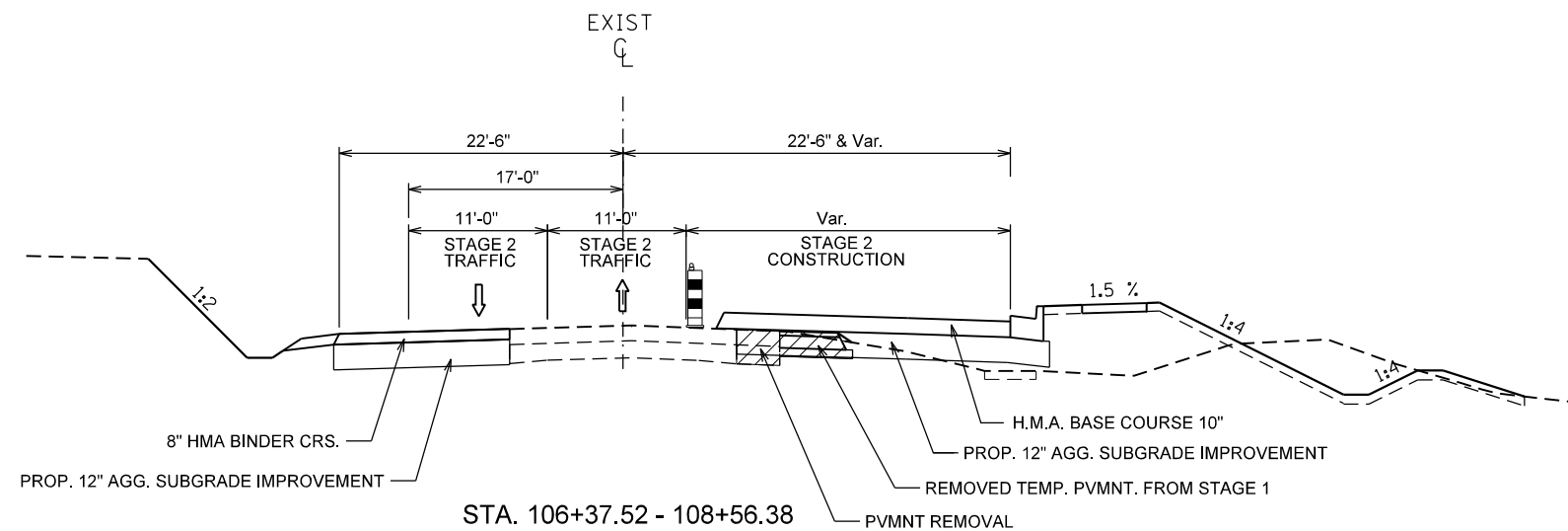
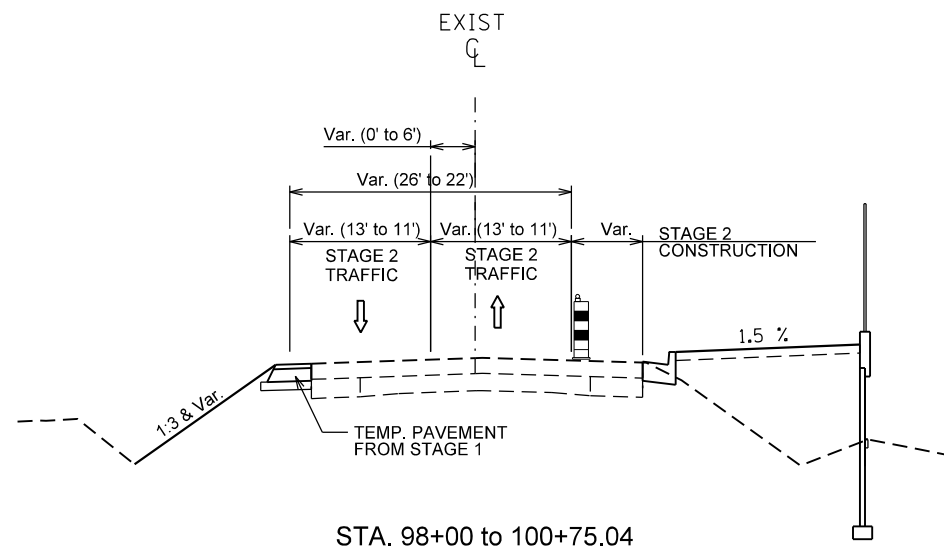
FILE NAME =	USER NAME = crespole	DESIGNED -	REVISED -
et:\pw\work\p\midot\crespole\d0348685\1048792-sht-stage typical.dgn		DRAWN -	REVISED -
PLOT SCALE = 15.0000' / in.		CHECKED -	REVISED -
PLOT DATE = 8/15/2013		DATE -	REVISED -

STATE OF ILLINOIS
DEPARTMENT OF TRANSPORTATION

IL 91 STAGE 1
TYPICAL SECTIONS

SCALE: SHEET OF SHEETS STA. TO STA.

F.A.S. RTE.	SECTION	COUNTY	TOTAL SHEETS	SHEET NO.
1380	7W-1,RS-3	Peoria	617	114
CONTRACT NO. 88792				
ILLINOIS FED. AID PROJECT				



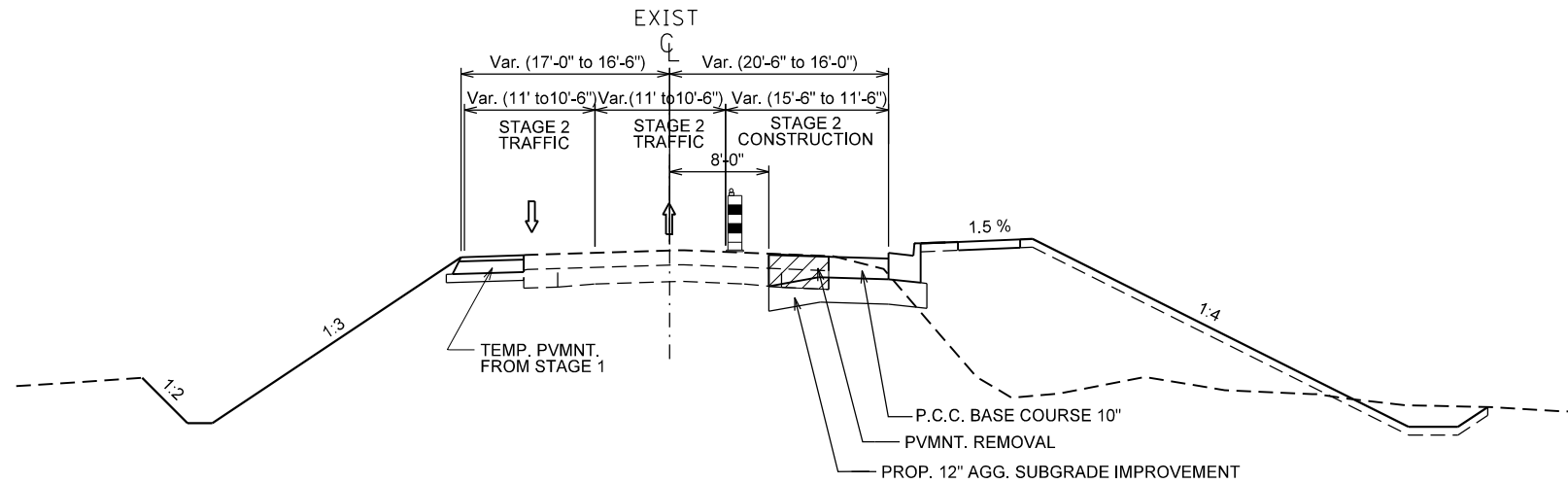
FILE NAME =	USER NAME = crespole	DESIGNED -	REVISED -
c:\pwork\pwork\crespole\d0348685\1048792-sht-stage typical.dgn		DRAWN -	REVISED -
PLOT SCALE = 15.0000' / in.		CHECKED -	REVISED -
PLOT DATE = 8/15/2013		DATE -	REVISED -

STATE OF ILLINOIS
DEPARTMENT OF TRANSPORTATION

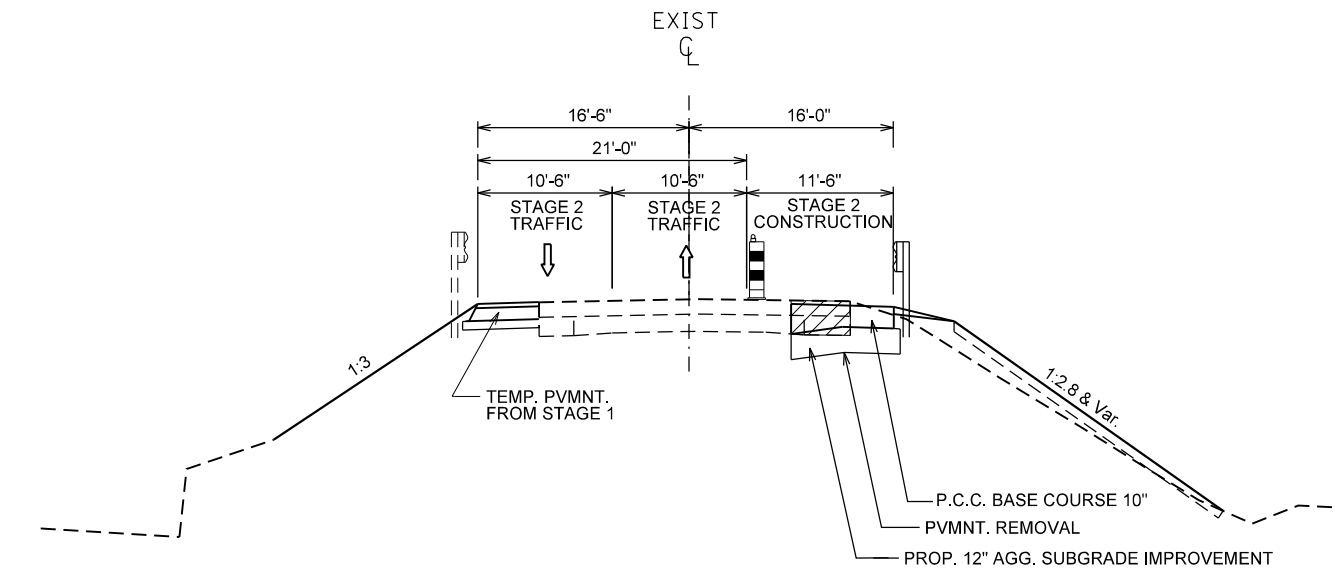
IL 91 STAGE 2
TYPICAL SECTIONS

SCALE: SHEET OF SHEETS STA. TO STA.

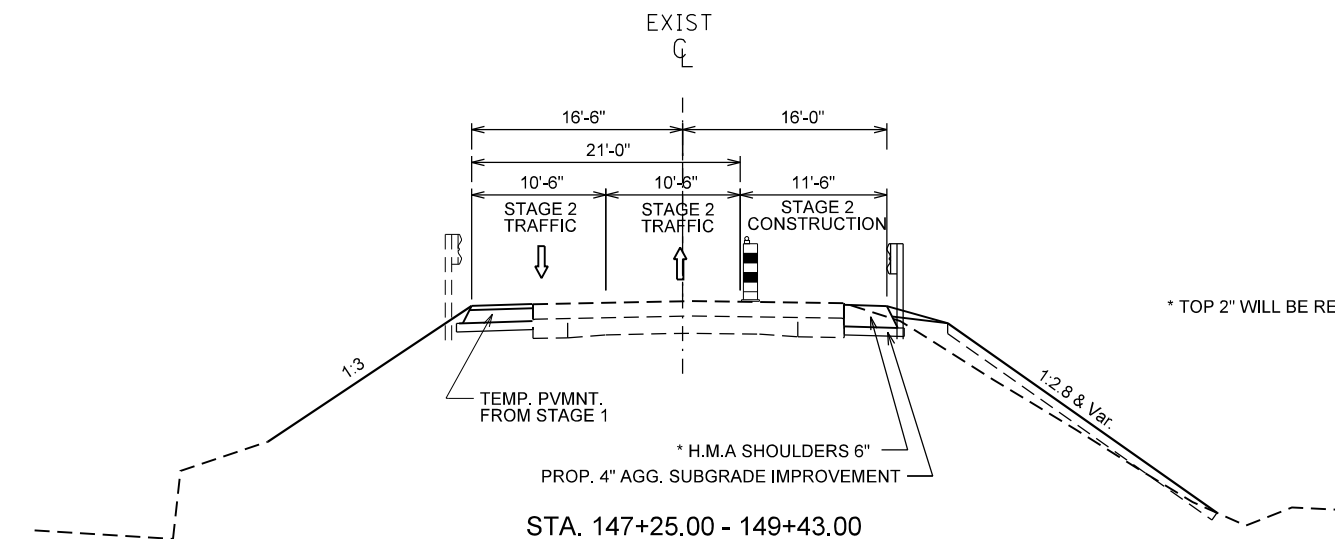
F.A.S. RTE.	SECTION	COUNTY	TOTAL SHEETS	SHEET NO.
1380	7W-1,RS-3	Peoria	617	115
CONTRACT NO. 88792			ILLINOIS FED. AID PROJECT	



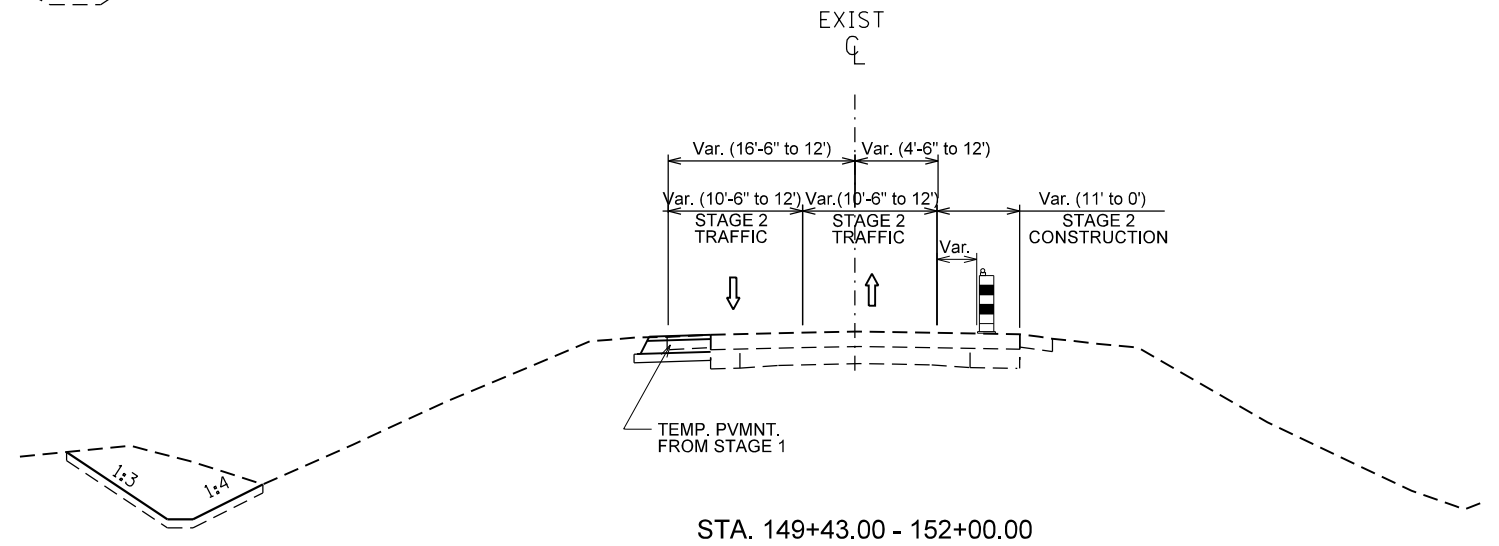
STA. 145+10.00 - 146+90.00



STA. 146+90.00 - 147+25.00



STA. 147+25.00 - 149+43.00



STA. 149+43.00 - 152+00.00

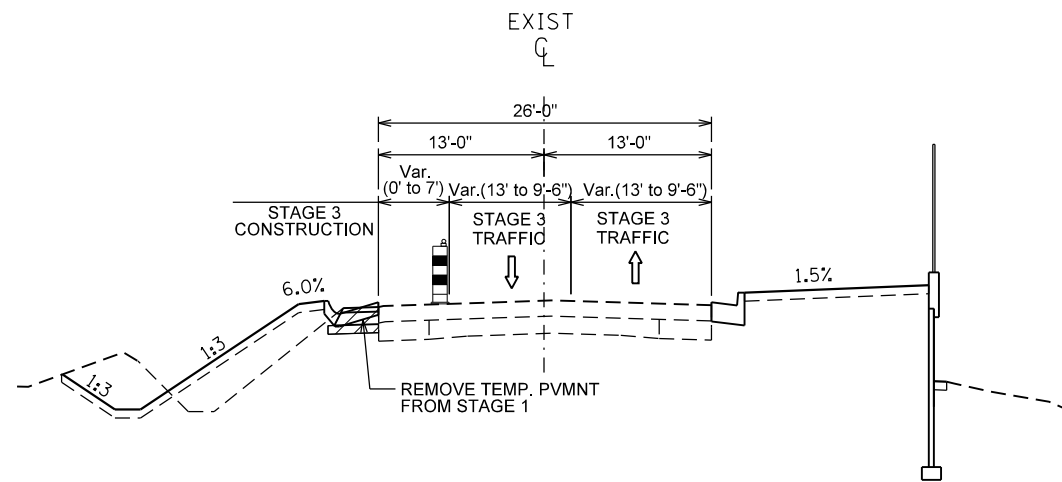
FILE NAME =	USER NAME = crespole	DESIGNED -	REVISED -
et:\pw\work\p\id\crespole\d0348685\048792-sht-stage typical.dgn		DRAWN -	REVISED -
PLOT SCALE = 15.0000' / in.		CHECKED -	REVISED -
PLOT DATE = 8/15/2013		DATE -	REVISED -

STATE OF ILLINOIS
DEPARTMENT OF TRANSPORTATION

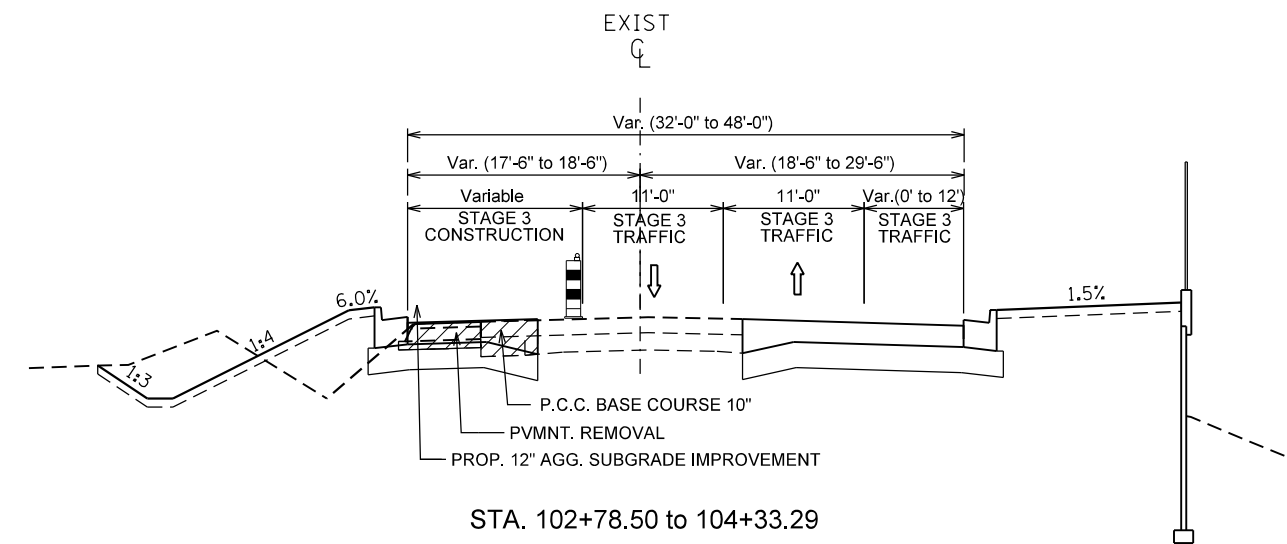
IL 91 STAGE 2
TYPICAL SECTIONS

SCALE: SHEET OF SHEETS STA. TO STA.

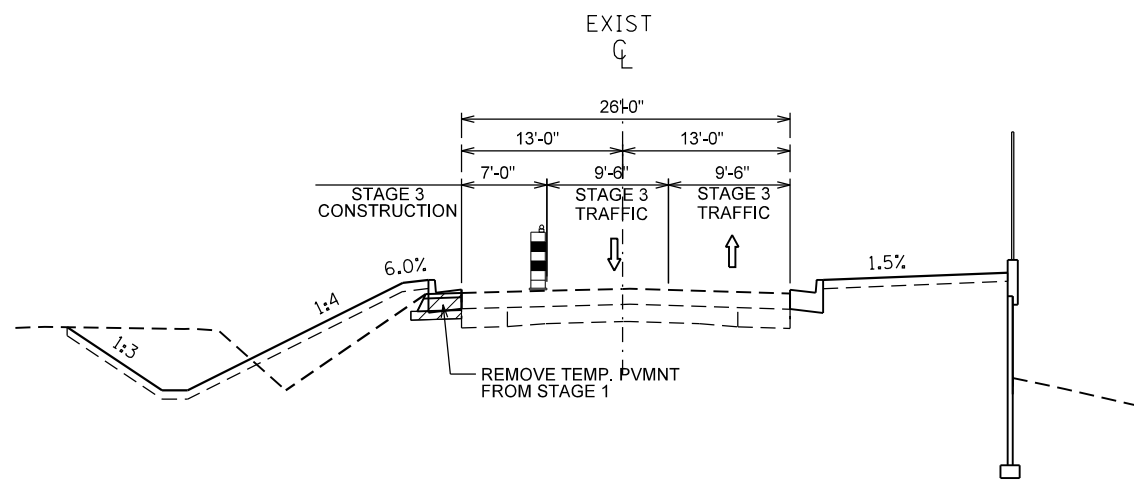
F.A.S. RTE.	SECTION	COUNTY	TOTAL SHEETS	SHEET NO.
1380	7W-1,RS-3	Peoria	617	116
ILLINOIS FED. AID PROJECT			CONTRACT NO. 88792	



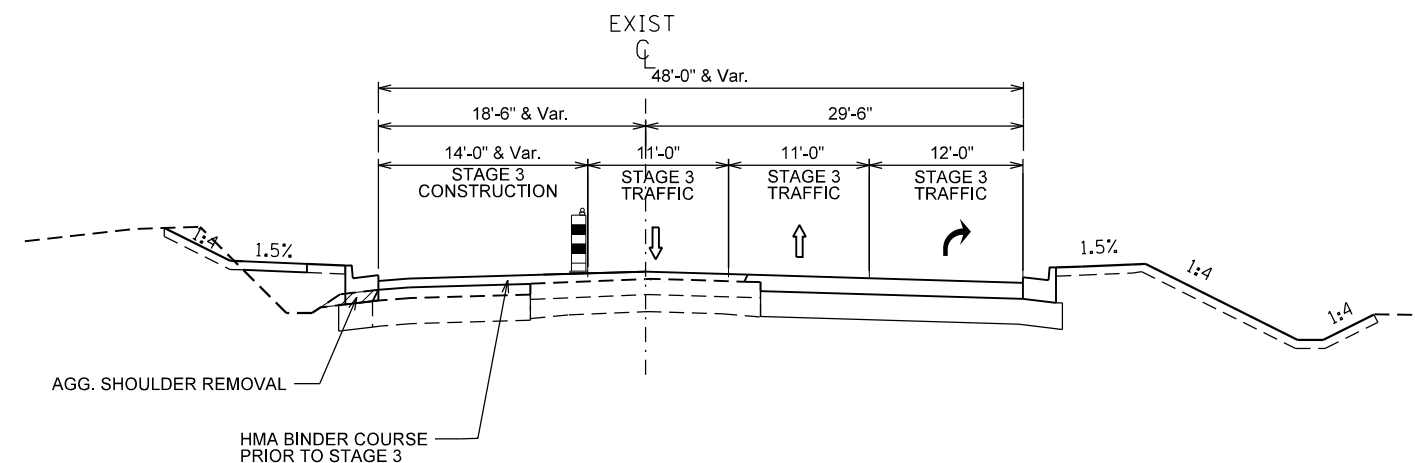
STA. 98+00 to 100+00.00



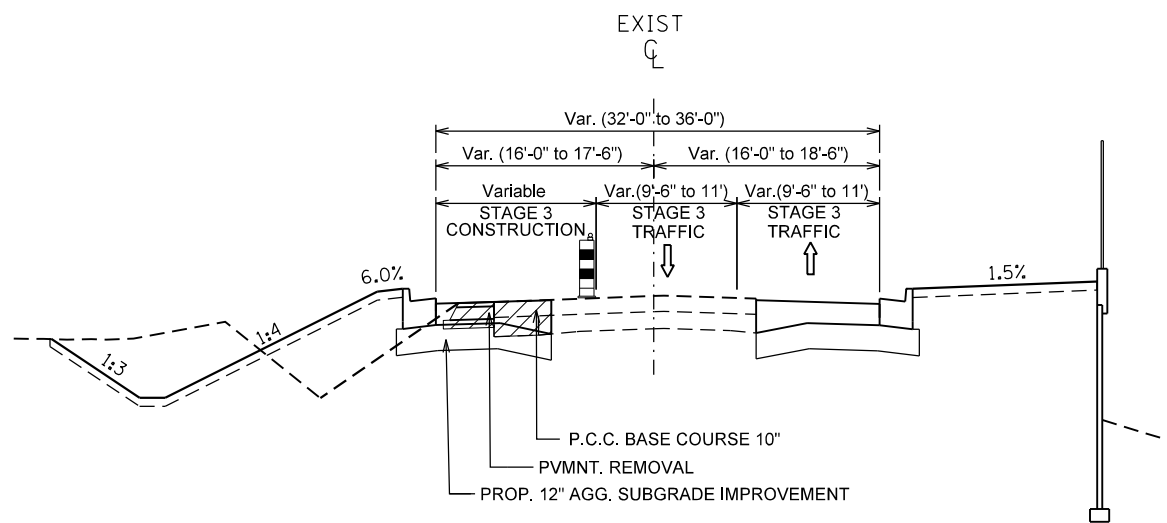
STA. 102+78.50 to 104+33.29



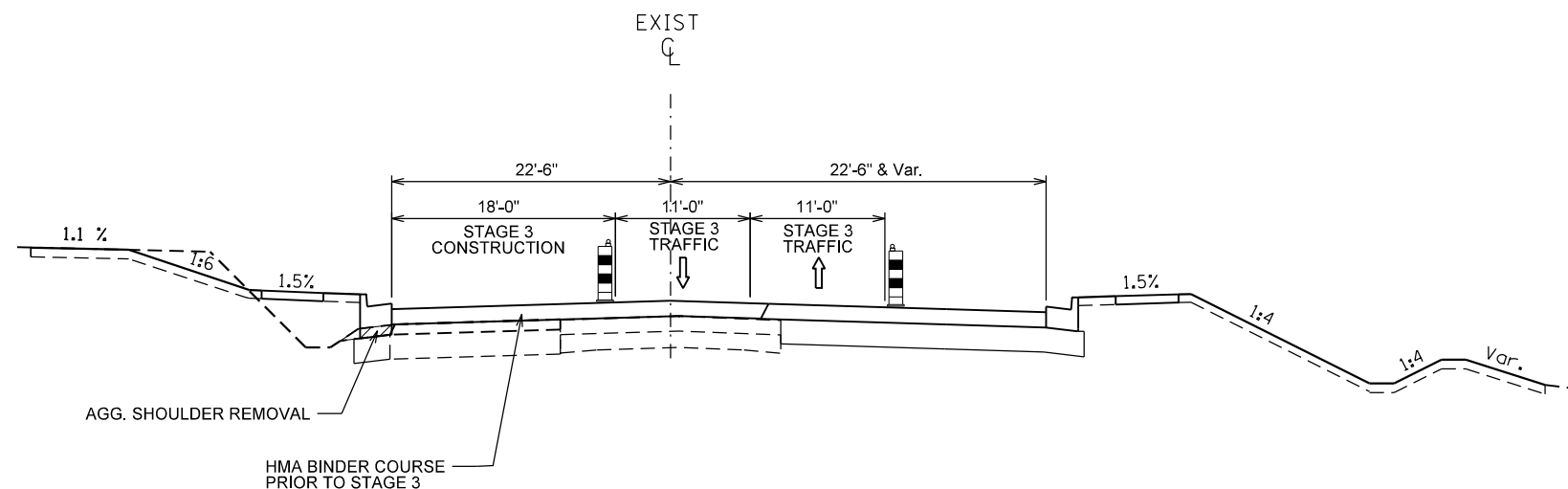
STA. 100+00.00 to 100+75.41



STA. 104+33.29 to 106+37.52



STA. 100+75.41 to 102+78.50



STA. 106+37.52 to 108+56.46

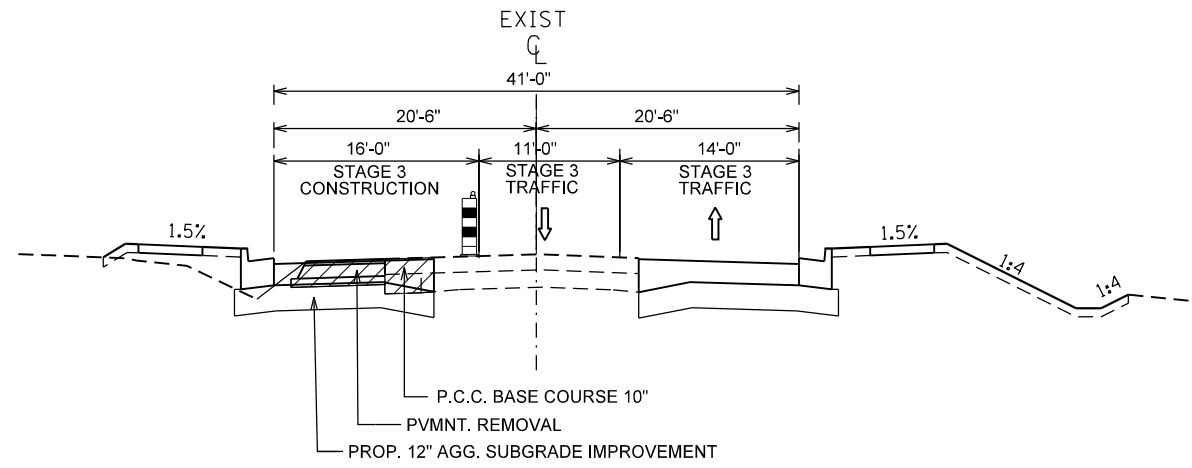
FILE NAME =	USER NAME = crespole	DESIGNED -	REVISED -
et:\pw\work\p\midot\crespole\d0348685\1048792-sht-stage typical.dgn		DRAWN -	REVISED -
	PLOT SCALE = 15.0000' / 1"	CHECKED -	REVISED -
	PLOT DATE = 8/15/2013	DATE -	REVISED -

STATE OF ILLINOIS
DEPARTMENT OF TRANSPORTATION

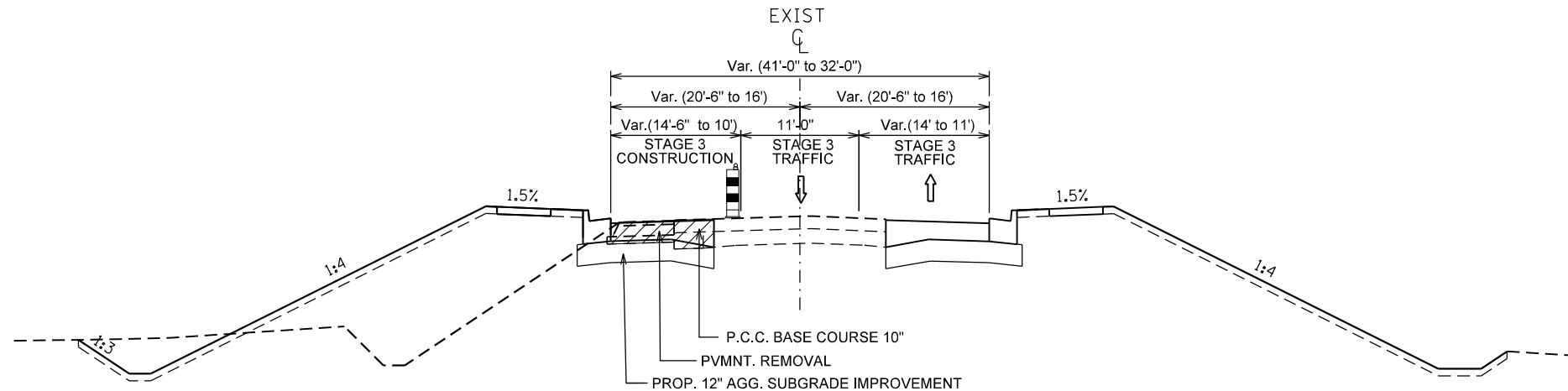
IL 91 STAGE 3
TYPICAL SECTIONS

SCALE: SHEET OF SHEETS STA. TO STA.

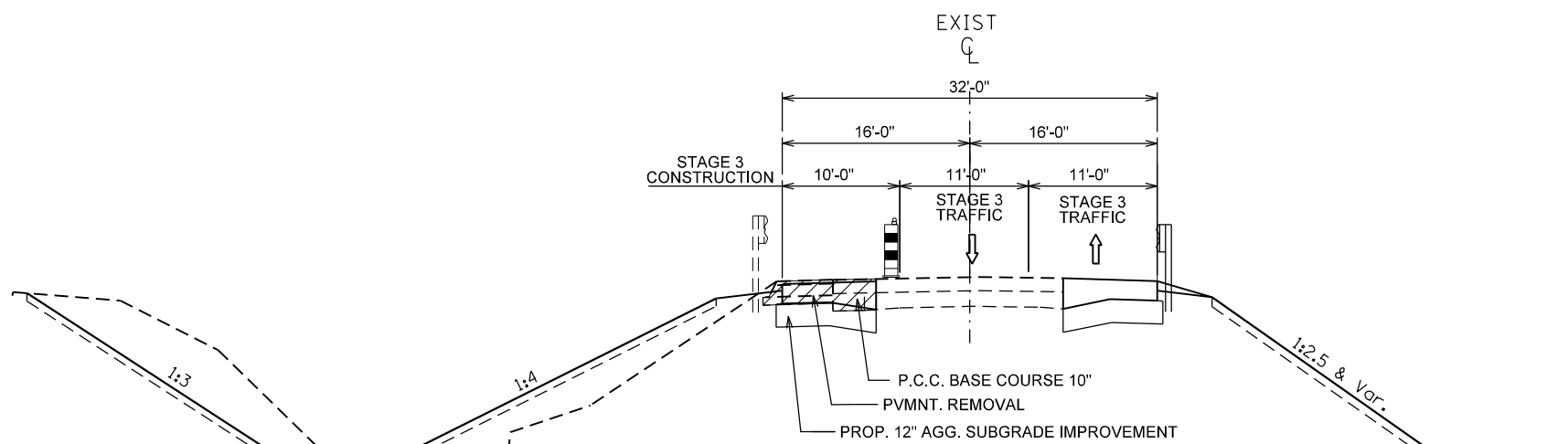
F.A.S. RT.E.	SECTION	COUNTY	TOTAL SHEETS	SHEET NO.
1380	7W-1,RS-3	Peoria	617	117
CONTRACT NO. 88792			ILLINOIS FED. AID PROJECT	



STA. 108+56.46 to 109+46.43
 (Northbound varies from 16' - 14')
 STA. 109+46.43 to 145+00.00



STA. 145+00.00 to 146+90.00



STA. 146+90.00 to 147+50.00

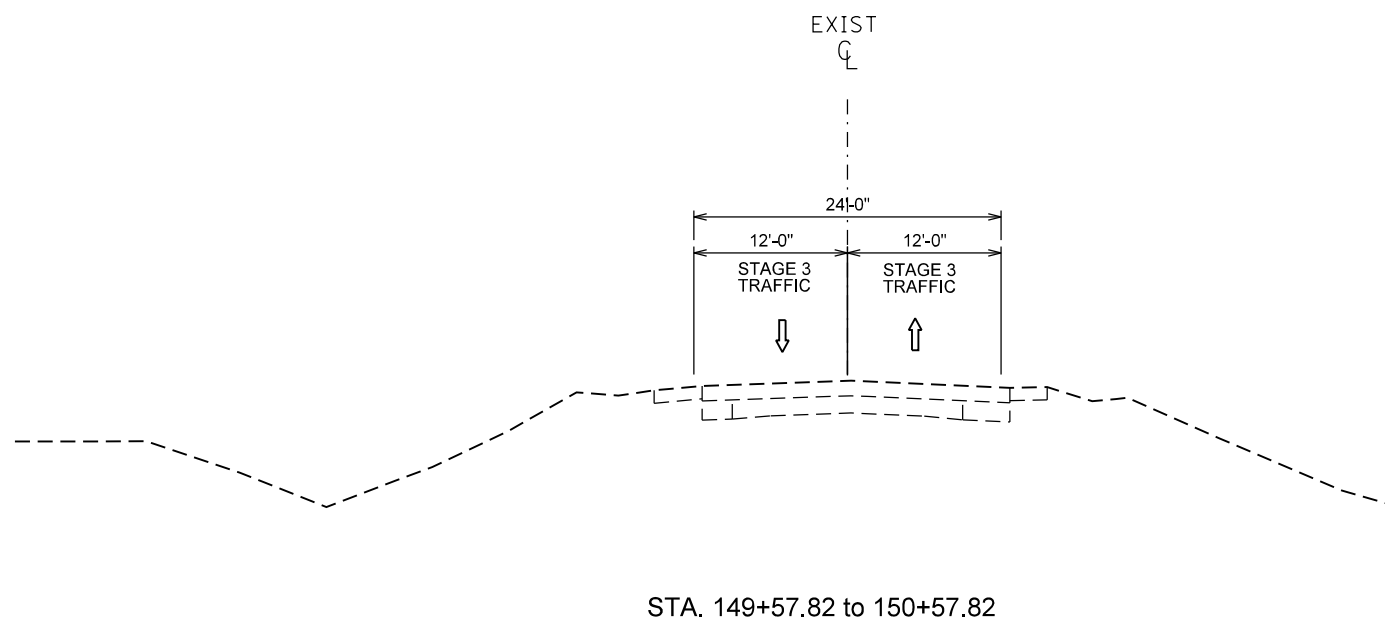
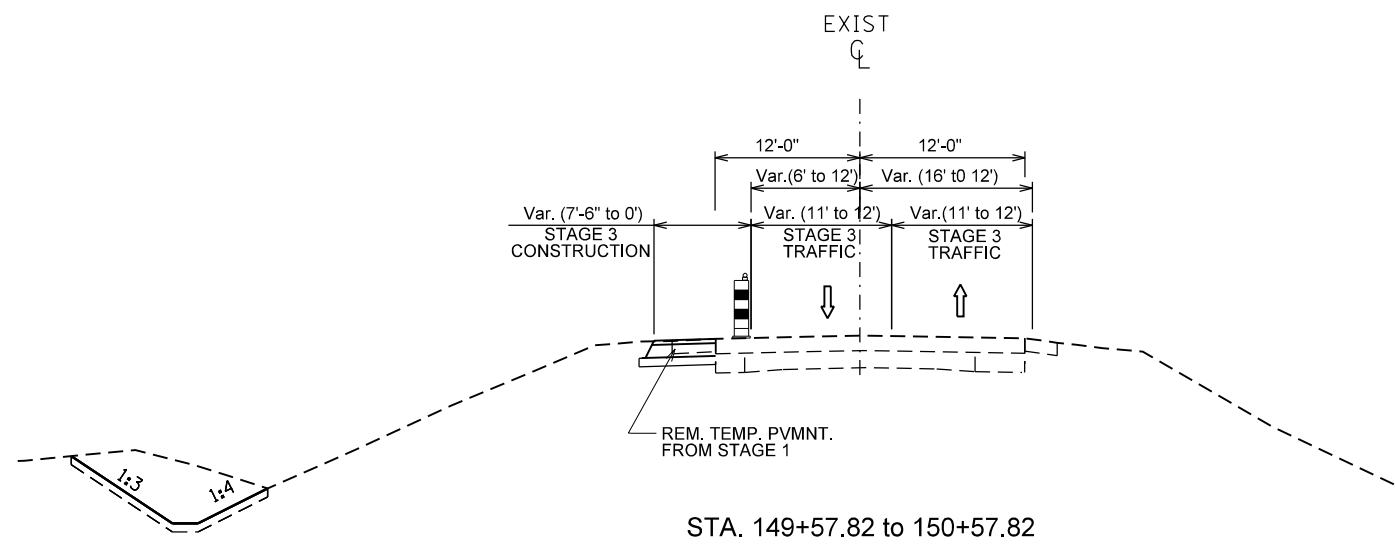
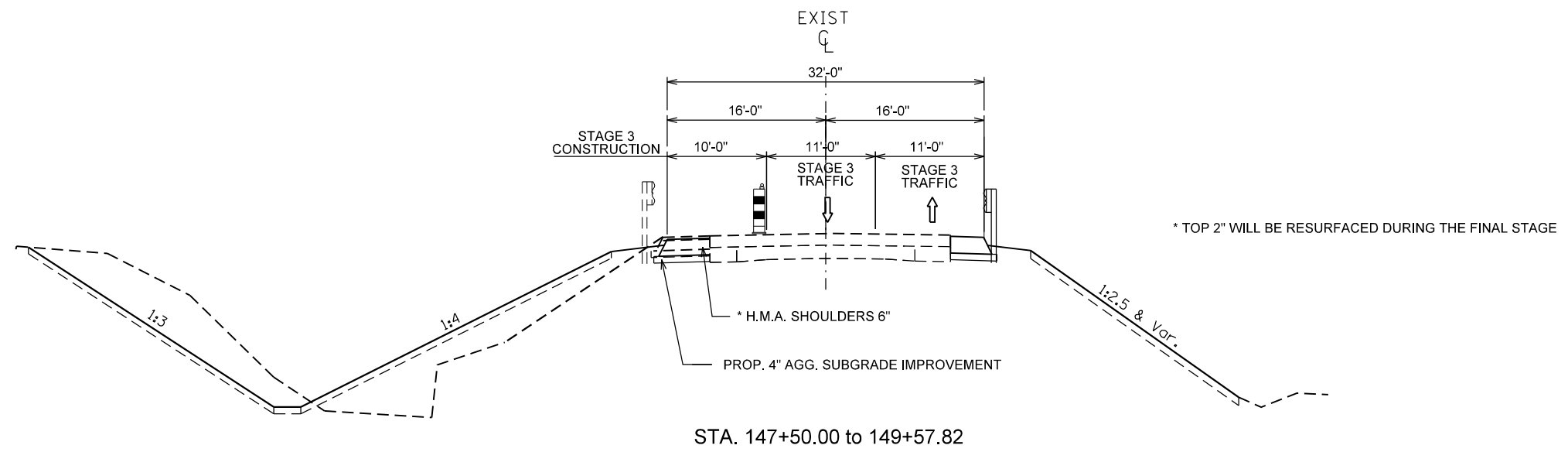
FILE NAME =	USER NAME = crespole	DESIGNED -	REVISED -
et:\pw\work\p\id\crespole\d0348685\048792-sht-stage typical.dgn		DRAWN -	REVISED -
	PLOT SCALE = 15.0000' / 1"	CHECKED -	REVISED -
	PLOT DATE = 8/15/2013	DATE -	REVISED -

**STATE OF ILLINOIS
 DEPARTMENT OF TRANSPORTATION**

**IL 91 STAGE 3
 TYPICAL SECTIONS**

SCALE: SHEET OF SHEETS STA. TO STA.

F.A.S. RTE.	SECTION	COUNTY	TOTAL SHEETS	SHEET NO.
1380	7W-1,RS-3	Peoria	617	118
CONTRACT NO. 88792			ILLINOIS FED. AID PROJECT	



FILE NAME =	USER NAME = crespole	DESIGNED -	REVISED -
c:\pwwork\pwwork\crespole\d0348685\0488792-sht-stage typical.dgn		DRAWN -	REVISED -
PLOT SCALE = 15.0000' / in.		CHECKED -	REVISED -
PLOT DATE = 8/15/2013		DATE -	REVISED -










STATE OF ILLINOIS
DEPARTMENT OF TRANSPORTATION

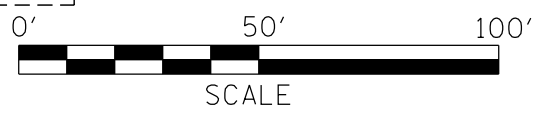
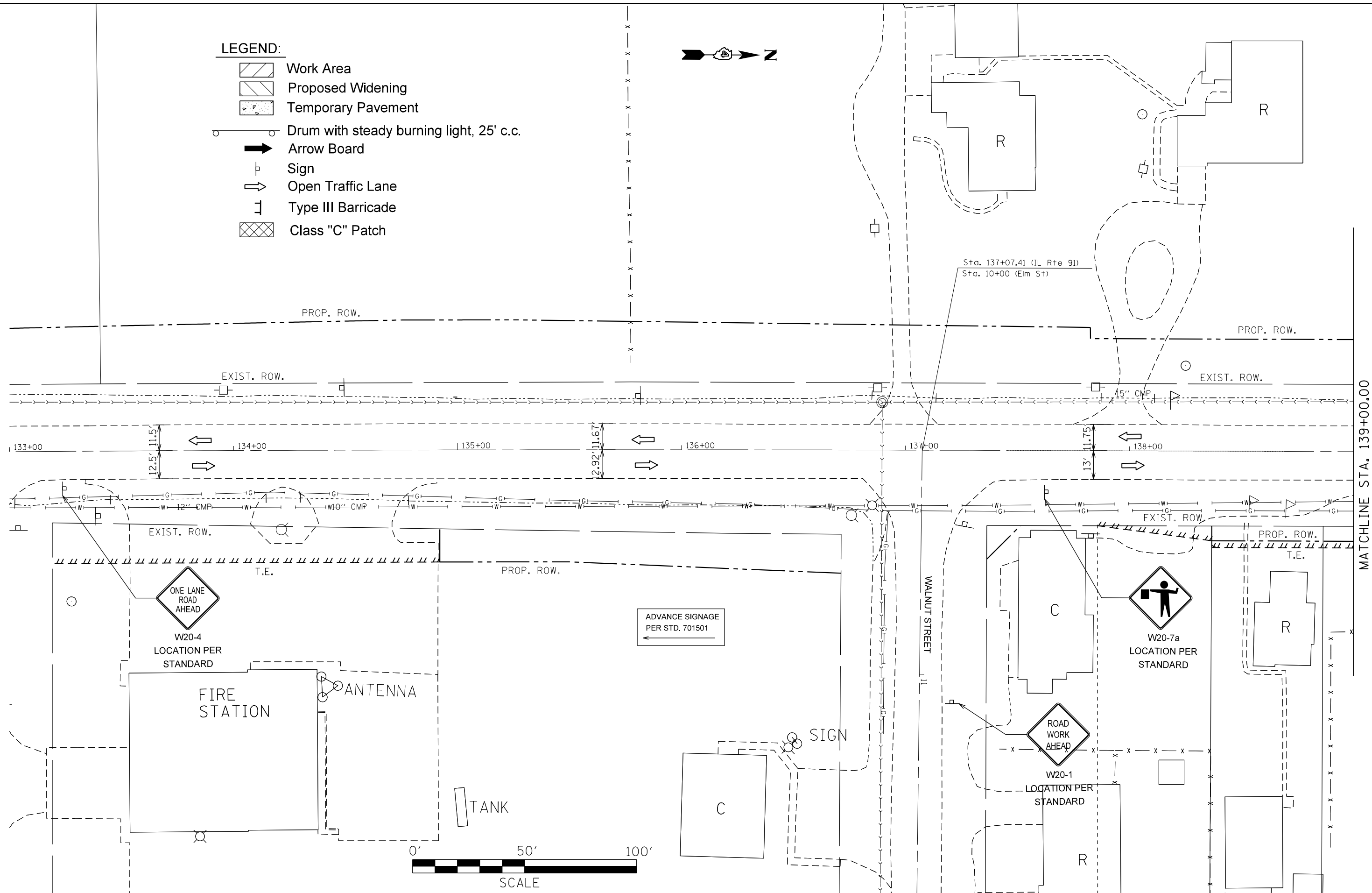
IL 91 STAGE 3
TYPICAL SECTIONS

SCALE: SHEET OF SHEETS STA. TO STA.

F.A.S. RTE.	SECTION	COUNTY	TOTAL SHEETS	SHEET NO.
1380	7W-1,RS-3	Peoria	617	119
CONTRACT NO. 88792			ILLINOIS FED. AID PROJECT	

LEGEND:

-  Work Area
-  Proposed Widening
-  Temporary Pavement
-  Drum with steady burning light, 25' c.c.
-  Arrow Board
-  Sign
-  Open Traffic Lane
-  Type III Barricade
-  Class "C" Patch



FILE NAME =	USER NAME = crespole	DESIGNED -	REVISED -
et:\pw\work\p\dot\crespole\d0348685\1488792-SHT-PRESTAGE-1A.DGN		DRAWN -	REVISED -
Default	PLOT SCALE = 40.0000' / in.	CHECKED -	REVISED -
	PLOT DATE = 8/15/2013	DATE -	REVISED -

**STATE OF ILLINOIS
DEPARTMENT OF TRANSPORTATION**










**TRAFFIC CONTROL PLANS
PRE-STAGE 1A**

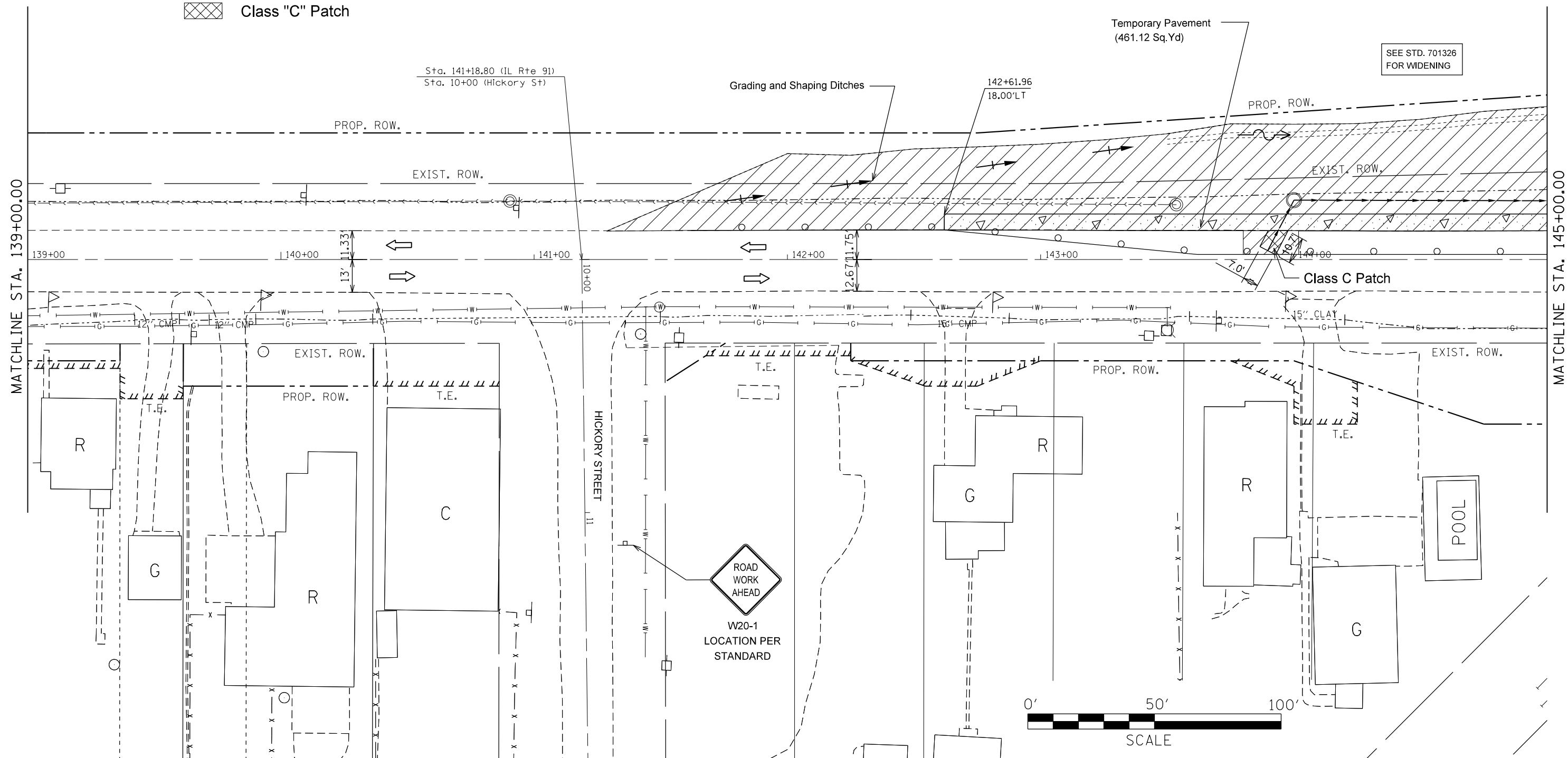
SCALE: SHEET OF SHEETS STA. TO STA.

F.A.S. RTE.	SECTION	COUNTY	TOTAL SHEETS	SHEET NO.
1380	7W-1,RS-3	Peoria	617	120
CONTRACT NO. 88792			ILLINOIS FED. AID PROJECT	

MATCHLINE STA. 139+00.00

LEGEND:

-  Work Area
-  Proposed Widening
-  Temporary Pavement
-  Drum with steady burning light, 25' c.c.
-  Arrow Board
-  Sign
-  Open Traffic Lane
-  Type III Barricade
-  Class "C" Patch



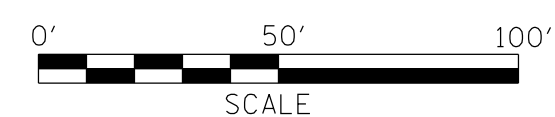
SEE STD. 701326 FOR WIDENING

Sta. 141+18.80 (IL Rte 91)
Sta. 10+00 (Hickory St)

142+61.96
18.00'LT










Temporary Pavement
(461.12 Sq.Yd)

ROAD WORK AHEAD
W20-1
LOCATION PER STANDARD

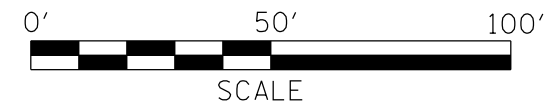
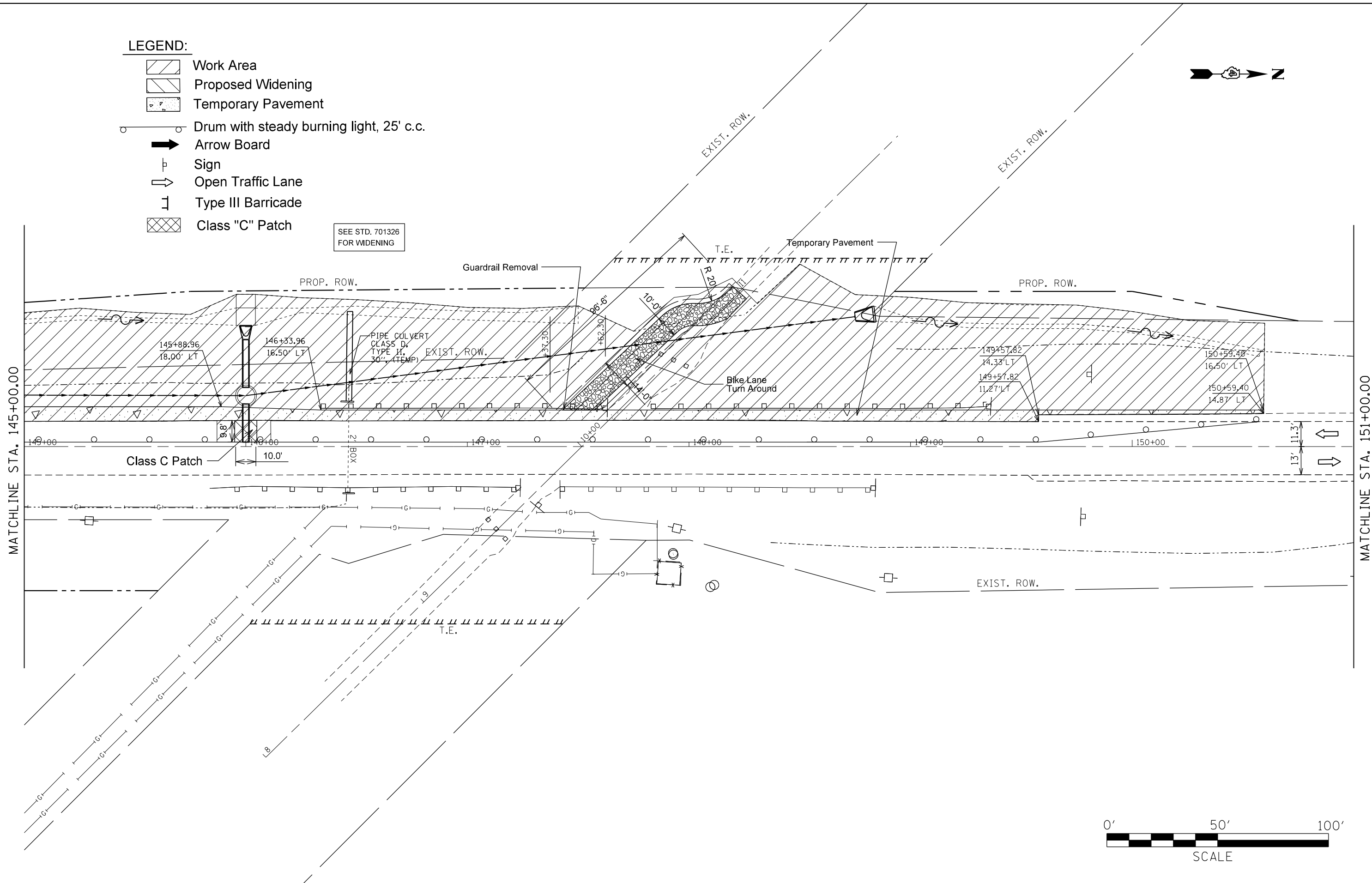


FILE NAME =	USER NAME = crespole	DESIGNED -	REVISED -	STATE OF ILLINOIS DEPARTMENT OF TRANSPORTATION	TRAFFIC CONTROL PLANS PRE-STAGE 1A			F.A.S. RTE.	SECTION	COUNTY	TOTAL SHEETS	SHEET NO.
Default	et:\pw_work\pwidot\crespole\d0348685\04868792-SHT-PRESTAGE-1A.DGN	DRAWN -	REVISED -		1380	7W-1,RS-3	Peoria	617	121			
	PLOT SCALE = 40.0000' / in.	CHECKED -	REVISED -		CONTRACT NO. 88792			ILLINOIS FED. AID PROJECT				
	PLOT DATE = 8/15/2013	DATE -	REVISED -		SCALE:	SHEET	OF	SHEETS	STA.	TO	STA.	

LEGEND:

-  Work Area
-  Proposed Widening
-  Temporary Pavement
-  Drum with steady burning light, 25' c.c.
-  Arrow Board
-  Sign
-  Open Traffic Lane
-  Type III Barricade
-  Class "C" Patch

SEE STD. 701326
FOR WIDENING



FILE NAME =	USER NAME = crespole	DESIGNED -	REVISED -
et:\pw\work\p\dot\crespole\d0348685\048792-SHT-PRESTAGE-1A.DGN		DRAWN -	REVISED -
Default	PLOT SCALE = 40.0000' / in.	CHECKED -	REVISED -
	PLOT DATE = 8/15/2013	DATE -	REVISED -










**STATE OF ILLINOIS
DEPARTMENT OF TRANSPORTATION**

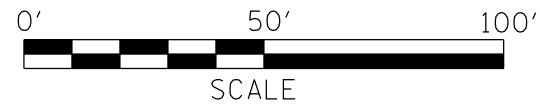
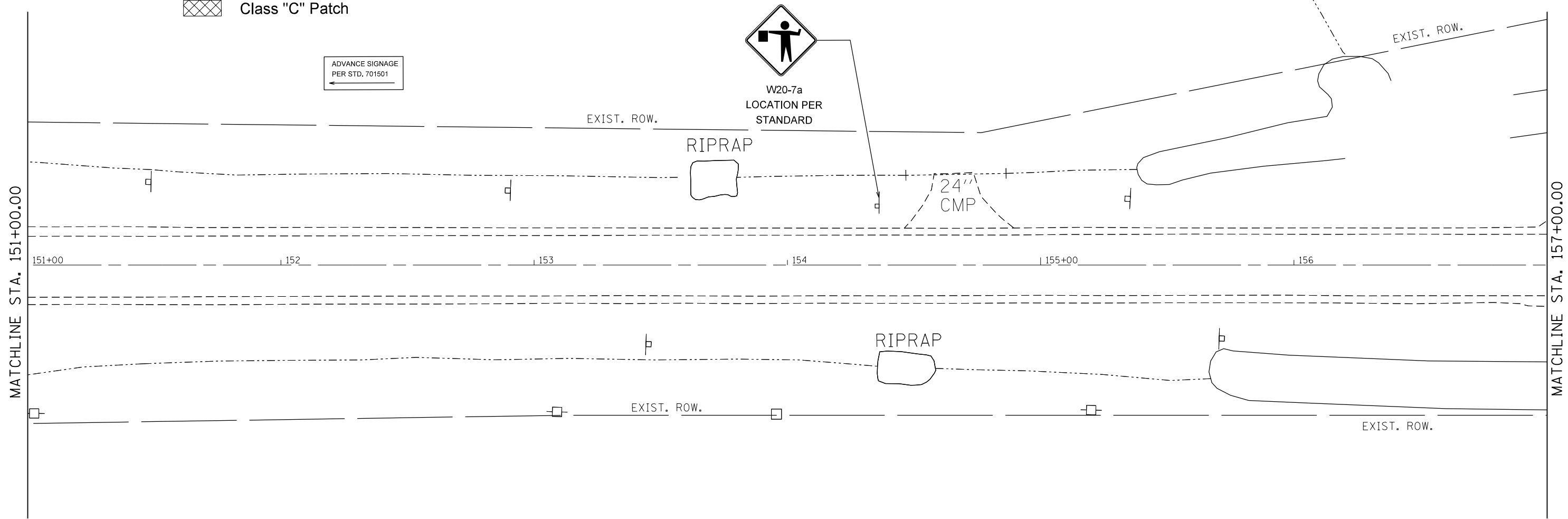
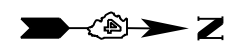
**TRAFFIC CONTROL PLANS
PRE-STAGE 1A**

SCALE: SHEET OF SHEETS STA. TO STA.

F.A.S. RTE.	SECTION	COUNTY	TOTAL SHEETS	SHEET NO.
1380	7W-1,RS-3	Peoria	617	122
CONTRACT NO. 88792				
ILLINOIS FED. AID PROJECT				

LEGEND:










-  Work Area
-  Proposed Widening
-  Temporary Pavement
-  Drum with steady burning light, 25' c.c.
-  Arrow Board
-  Sign
-  Open Traffic Lane
-  Type III Barricade
-  Class "C" Patch

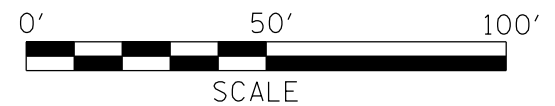
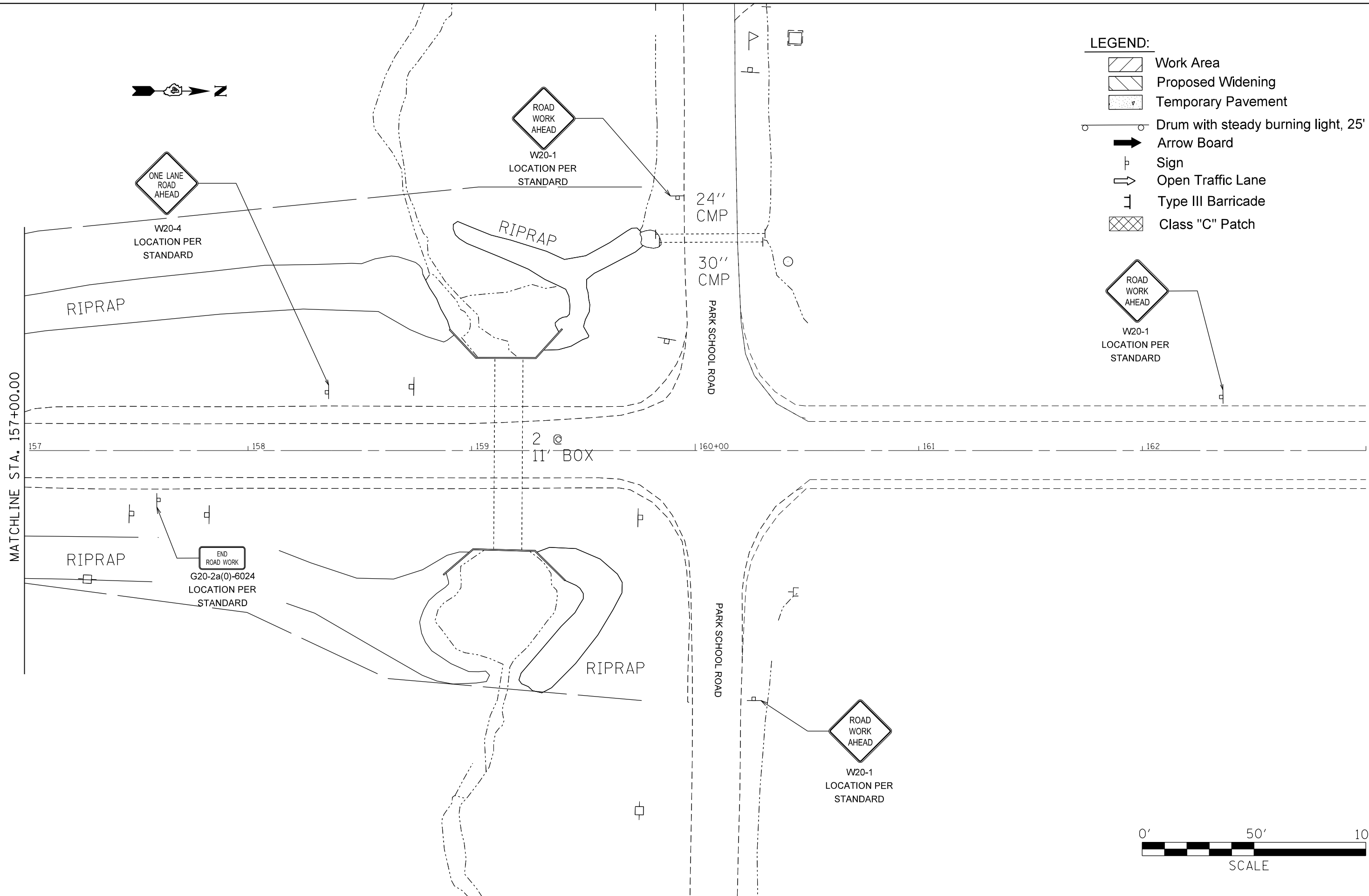


FILE NAME =	USER NAME = crespole	DESIGNED -	REVISED -	STATE OF ILLINOIS DEPARTMENT OF TRANSPORTATION	TRAFFIC CONTROL PLANS PRE-STAGE 1A				F.A.S. RTE.	SECTION	COUNTY	TOTAL SHEETS	SHEET NO.			
Default	et:\pw\work\p\dot\crespole\d0348685\0488792-SHT-PRESTAGE-1A.DGN	DRAWN -	REVISED -		SCALE:	SHEET	OF	SHEETS	STA.	TO	STA.	1380	7W-1,RS-3	Peoria	617	123
	PLOT SCALE = 40.0000' / in.	CHECKED -	REVISED -													
	PLOT DATE = 8/15/2013	DATE -	REVISED -													
												CONTRACT NO. 88792		ILLINOIS FED. AID PROJECT		



LEGEND:

-  Work Area
-  Proposed Widening
-  Temporary Pavement
-  Drum with steady burning light, 25' c.c.
-  Arrow Board
-  Sign
-  Open Traffic Lane
-  Type III Barricade
-  Class "C" Patch



FILE NAME =	USER NAME = crespole	DESIGNED -	REVISED -
et:\pw\work\pilot\crespole\d0348685\148792-SHT-PRESTAGE-1A.DGN		DRAWN -	REVISED -
Default	PLOT SCALE = 40.0000' / in.	CHECKED -	REVISED -
	PLOT DATE = 8/15/2013	DATE -	REVISED -










**STATE OF ILLINOIS
DEPARTMENT OF TRANSPORTATION**

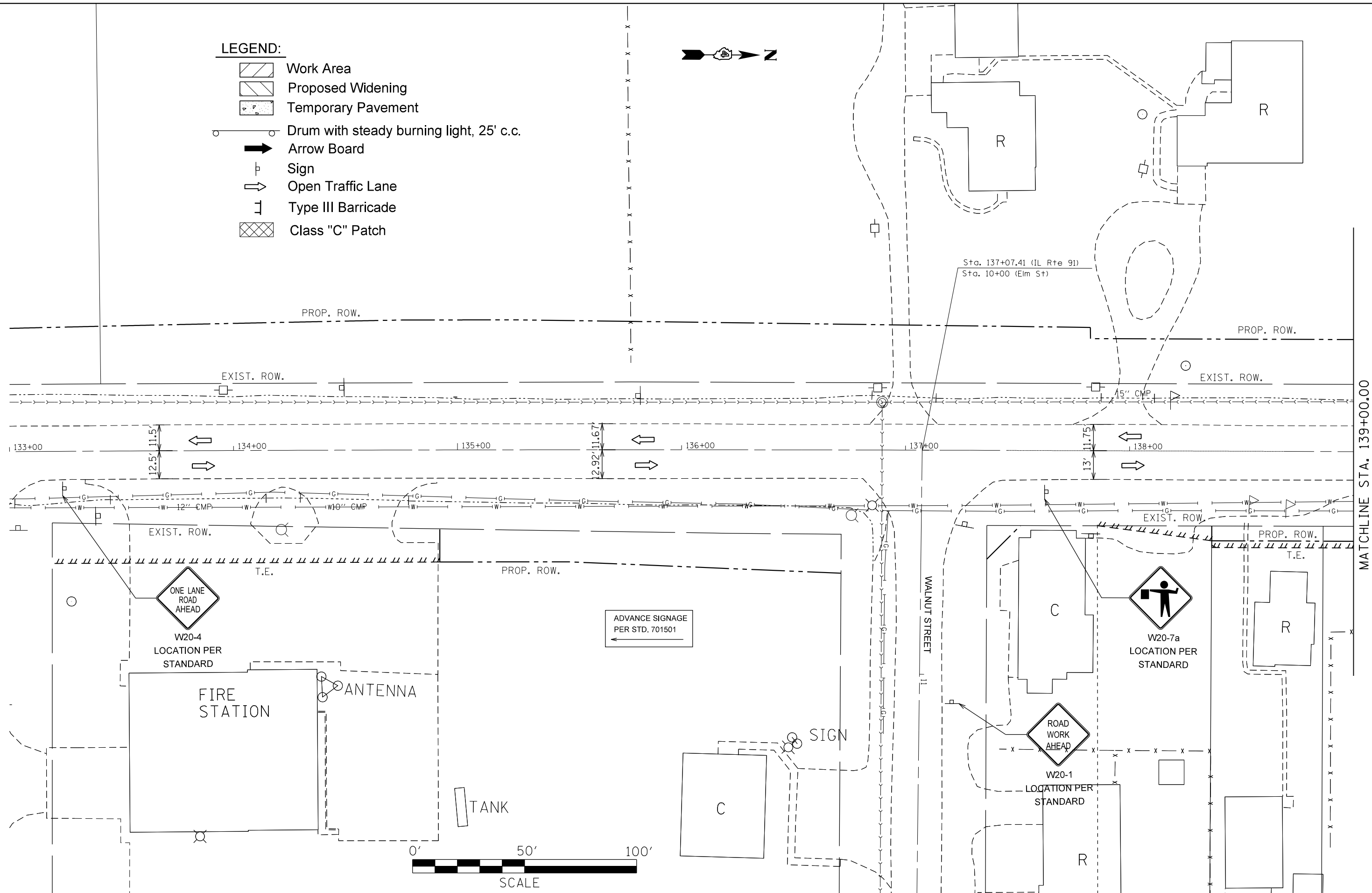
**TRAFFIC CONTROL PLANS
PRE-STAGE 1A**

SCALE: SHEET OF SHEETS STA. TO STA.

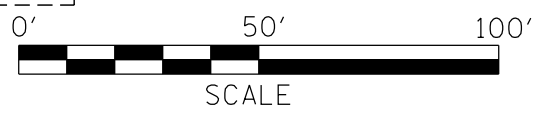
F.A.S. RTE.	SECTION	COUNTY	TOTAL SHEETS	SHEET NO.
1380	7W-1,RS-3	Peoria	617	124
CONTRACT NO. 88792			ILLINOIS FED. AID PROJECT	

LEGEND:

-  Work Area
-  Proposed Widening
-  Temporary Pavement
-  Drum with steady burning light, 25' c.c.
-  Arrow Board
-  Sign
-  Open Traffic Lane
-  Type III Barricade
-  Class "C" Patch



MATCHLINE STA. 139+00.00



FILE NAME =	USER NAME = crespole	DESIGNED -	REVISED -
et:\pw\work\p\dot\crespole\d0348685\1488792-SHT-PRESTAGE 1B.DGN		DRAWN -	REVISED -
Default	PLOT SCALE = 40.0000' / in.	CHECKED -	REVISED -
	PLOT DATE = 8/15/2013	DATE -	REVISED -










**STATE OF ILLINOIS
DEPARTMENT OF TRANSPORTATION**

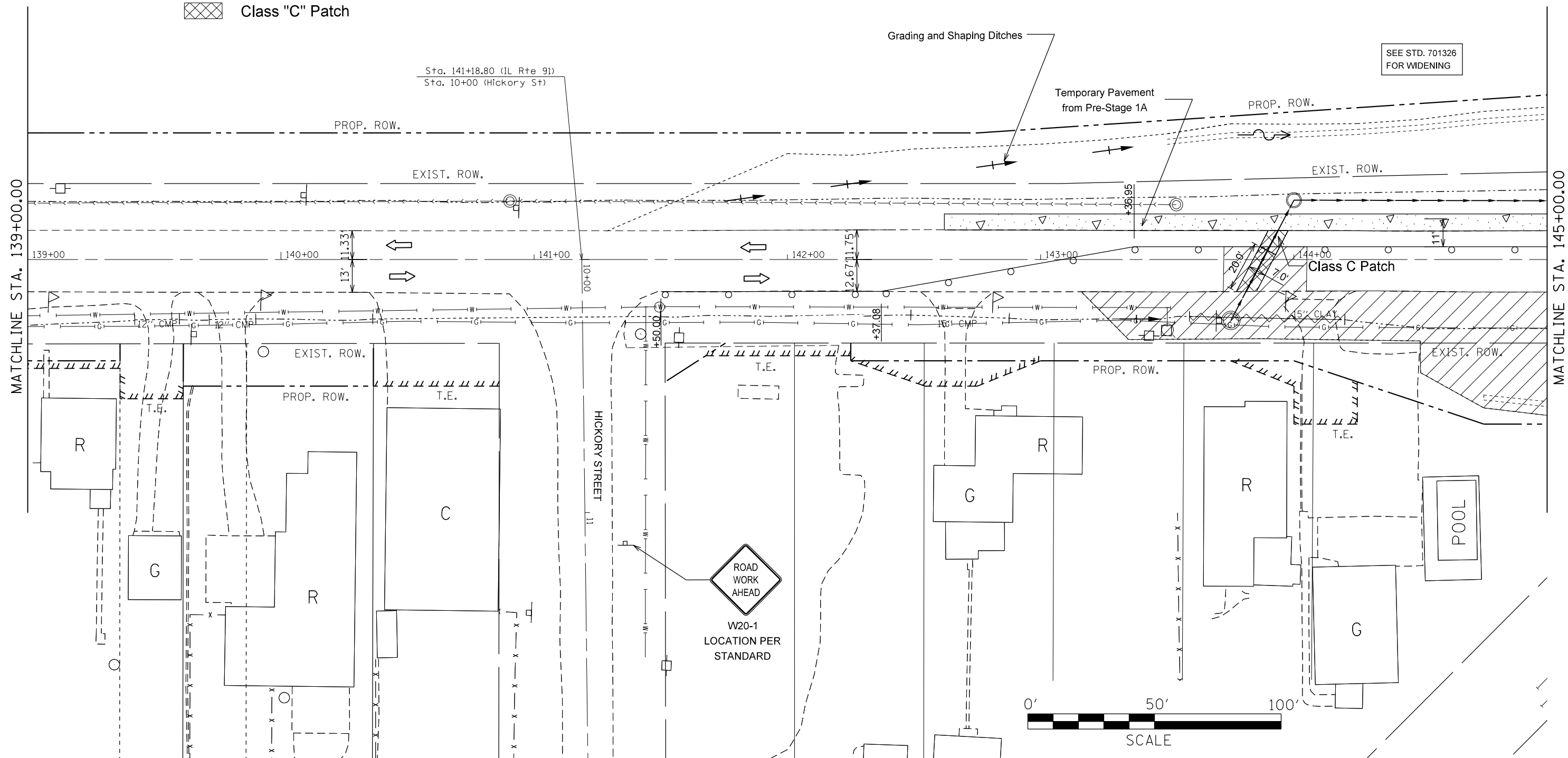
**TRAFFIC CONTROL PLANS
PRE-STAGE 1B**

SCALE: SHEET OF SHEETS STA. TO STA.

F.A.S. RTE.	SECTION	COUNTY	TOTAL SHEETS	SHEET NO.
1380	7W-1,RS-3	Peoria	617	125
CONTRACT NO. 88792			ILLINOIS FED. AID PROJECT	

LEGEND:

-  Work Area
-  Proposed Widening
-  Temporary Pavement
-  Drum with steady burning light, 25' c.c.
-  Arrow Board
-  Sign
-  Open Traffic Lane
-  Type III Barricade
-  Class "C" Patch



FILE NAME =	USER NAME = crespole	DESIGNED -	REVISED -
c:\pwork\pwork\crespole\d0348685\148792-SHT-PRESTAGE 1B.DGN		DRAWN -	REVISED -
Default	PLOT SCALE = 40.0000' / in.	CHECKED -	REVISED -
	PLOT DATE = 8/15/2013	DATE -	REVISED -










**STATE OF ILLINOIS
DEPARTMENT OF TRANSPORTATION**

**TRAFFIC CONTROL PLANS
PRE-STAGE 1B**

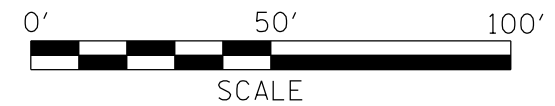
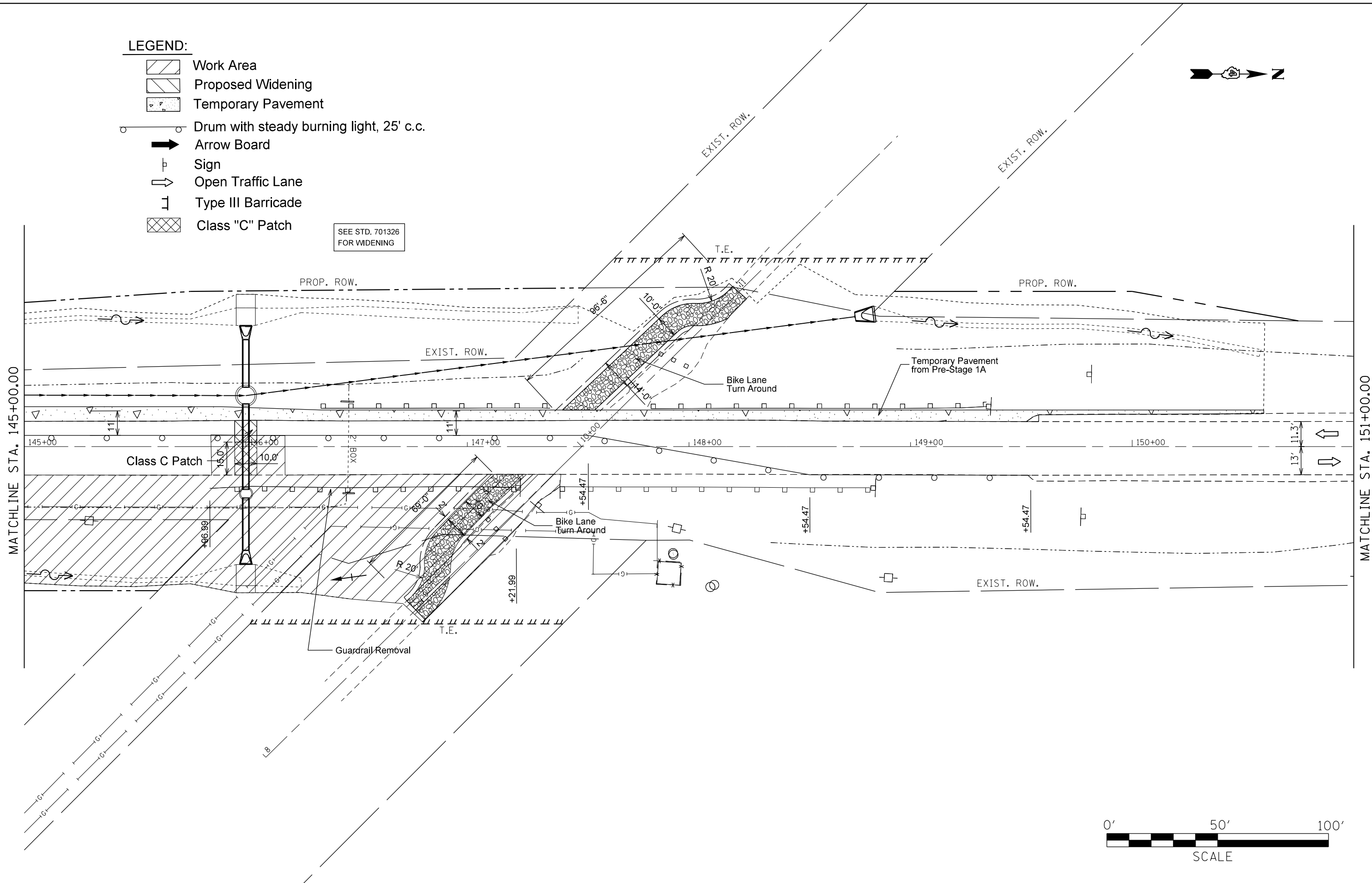
SCALE: SHEET OF SHEETS STA. TO STA.

F.A.S. RTE.	SECTION	COUNTY	TOTAL SHEETS	SHEET NO.
1380	7W-1,RS-3	Peoria	617	126
CONTRACT NO. 88792			ILLINOIS FED. AID PROJECT	

LEGEND:










-  Work Area
-  Proposed Widening
-  Temporary Pavement
-  Drum with steady burning light, 25' c.c.
-  Arrow Board
-  Sign
-  Open Traffic Lane
-  Type III Barricade
-  Class "C" Patch

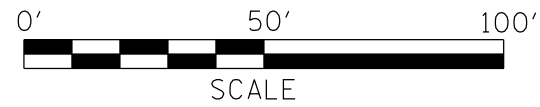
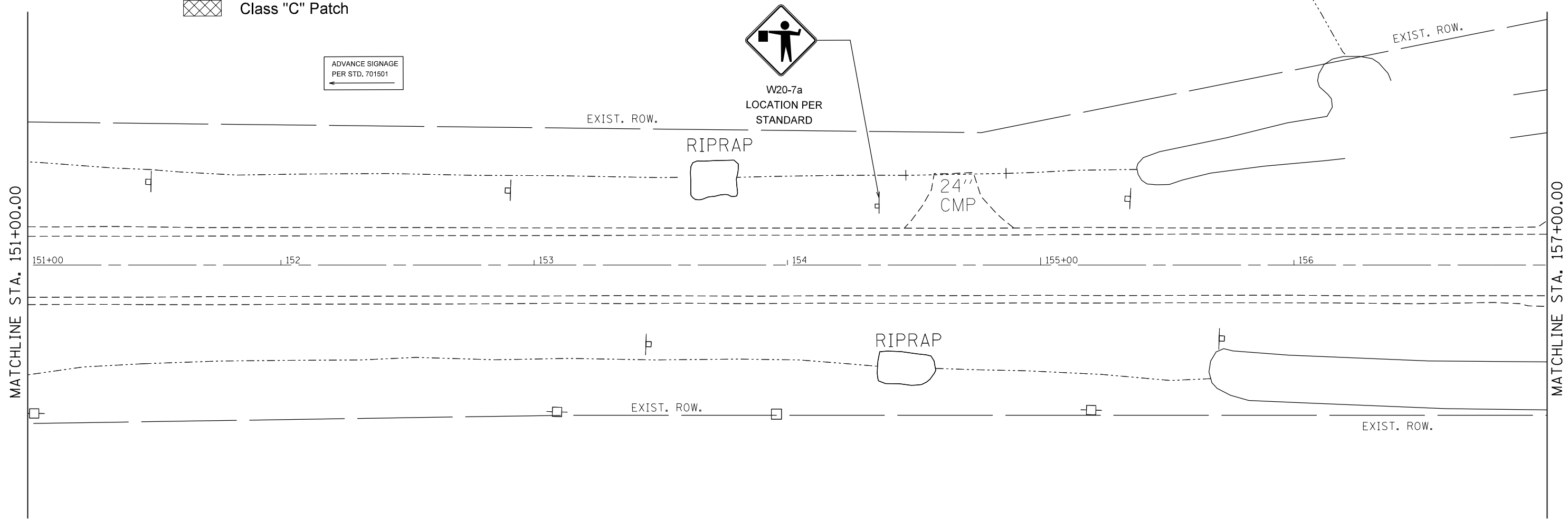
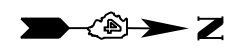
SEE STD. 701326
FOR WIDENING



FILE NAME =	USER NAME = crespole	DESIGNED -	REVISED -	STATE OF ILLINOIS DEPARTMENT OF TRANSPORTATION	TRAFFIC CONTROL PLANS PRE-STAGE 1B				F.A.S. RTE.	SECTION	COUNTY	TOTAL SHEETS	SHEET NO.			
		DRAWN -	REVISED -		SCALE:	SHEET	OF	SHEETS	STA.	TO	STA.	1380	7W-1,RS-3	Peoria	617	127
		CHECKED -	REVISED -													
		DATE -	REVISED -													










LEGEND:

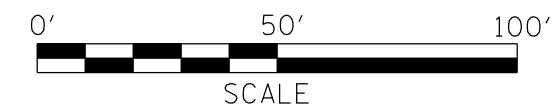
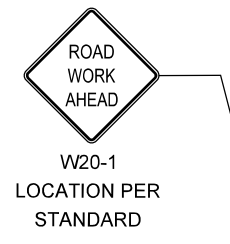
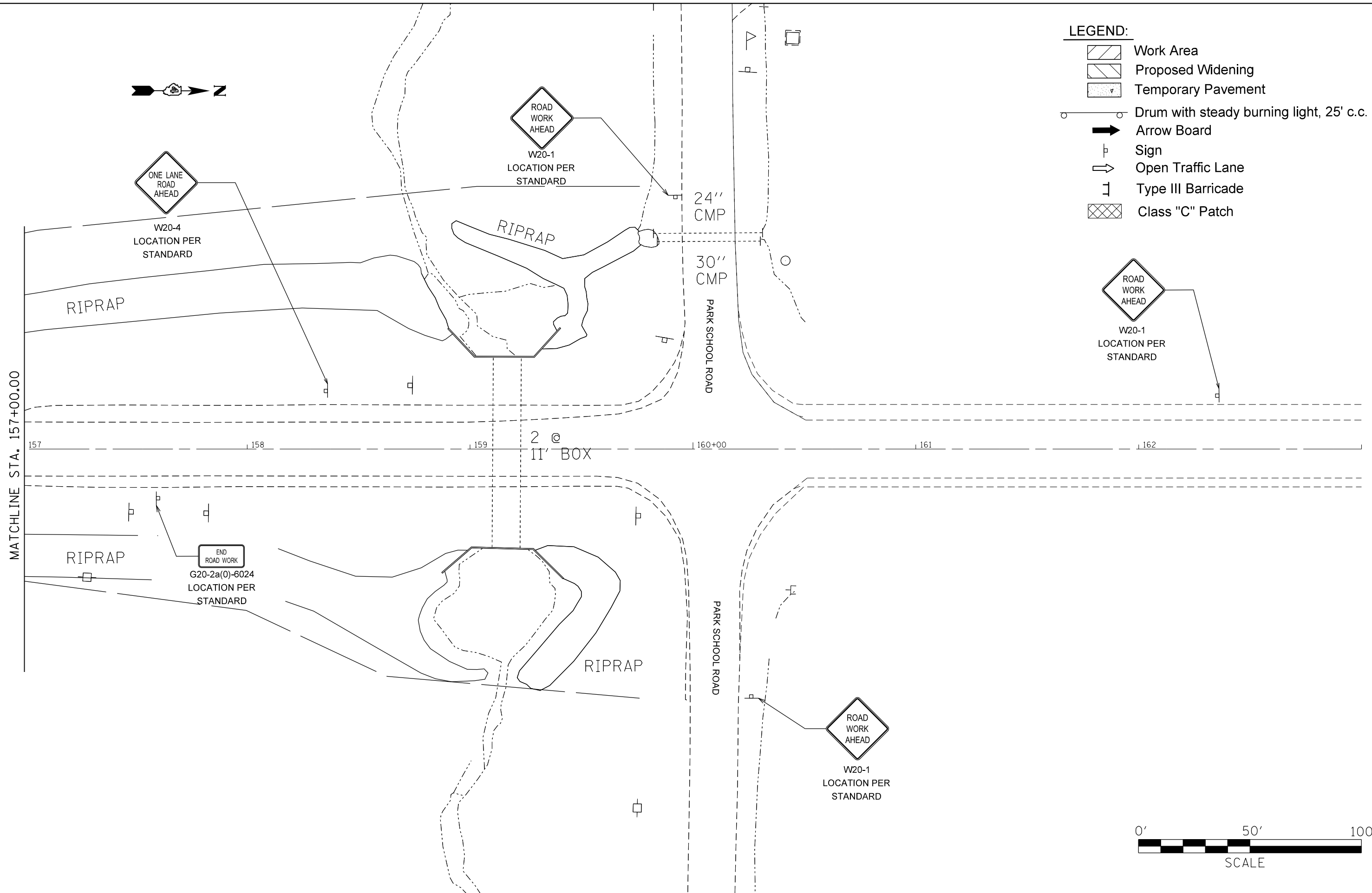
-  Work Area
-  Proposed Widening
-  Temporary Pavement
-  Drum with steady burning light, 25' c.c.
-  Arrow Board
-  Sign
-  Open Traffic Lane
-  Type III Barricade
-  Class "C" Patch



FILE NAME =	USER NAME = crespole	DESIGNED -	REVISED -	STATE OF ILLINOIS DEPARTMENT OF TRANSPORTATION	TRAFFIC CONTROL PLANS PRE-STAGE 1B				F.A.S. RTE.	SECTION	COUNTY	TOTAL SHEETS	SHEET NO.			
Default	et:\pw\work\p\dot\crespole\d0348685\0488792-SHT-PRESTAGE 1B.DGN	DRAWN -	REVISED -		SCALE:	SHEET	OF	SHEETS	STA.	TO	STA.	1380	7W-1,RS-3	Peoria	617	128
	PLOT SCALE = 40.0000' / in.	CHECKED -	REVISED -											CONTRACT NO. 88792		
	PLOT DATE = 8/15/2013	DATE -	REVISED -											ILLINOIS FED. AID PROJECT		












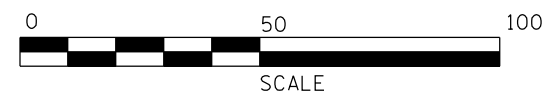
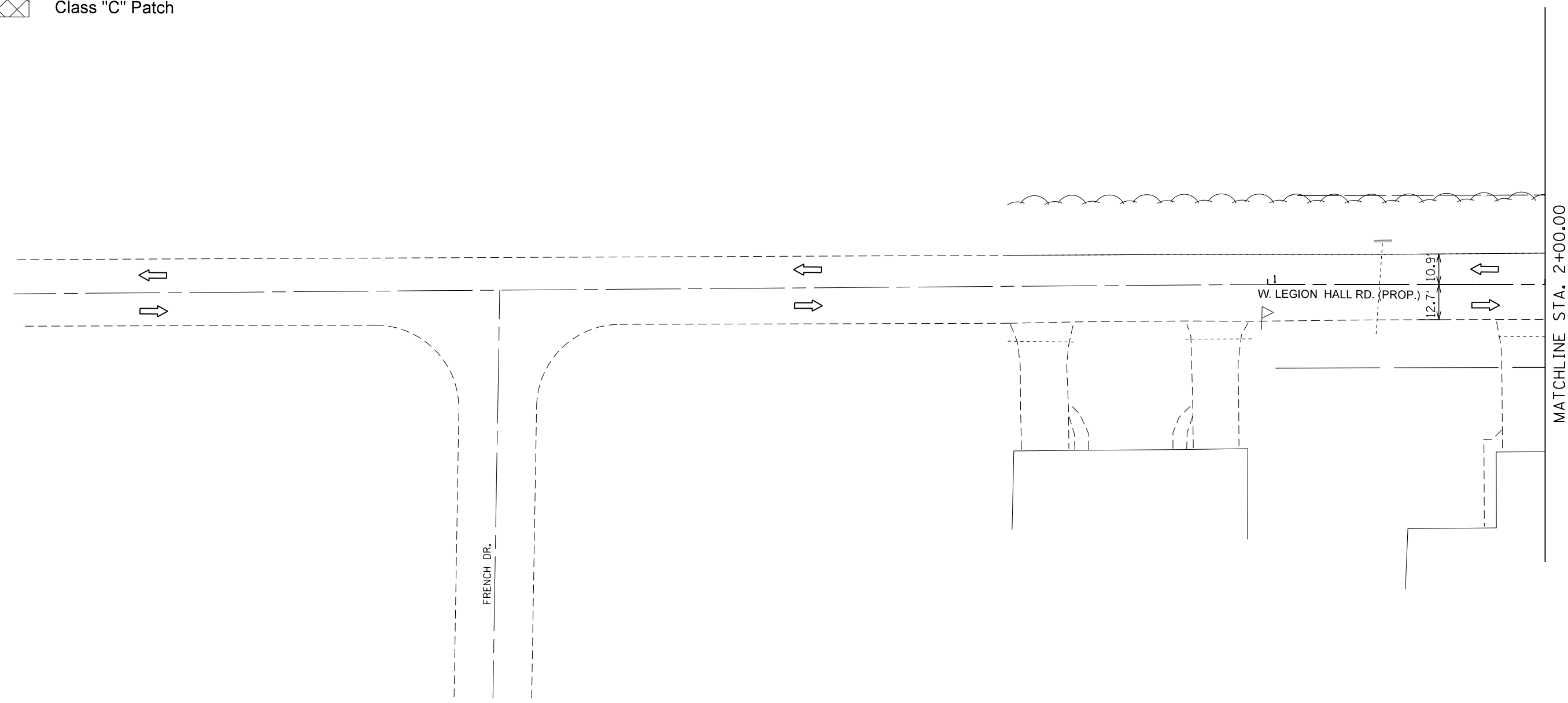
- LEGEND:**
-  Work Area
 -  Proposed Widening
 -  Temporary Pavement
 -  Drum with steady burning light, 25' c.c.
 -  Arrow Board
 -  Sign
 -  Open Traffic Lane
 -  Type III Barricade
 -  Class "C" Patch



FILE NAME =	USER NAME = crespole	DESIGNED -	REVISED -	STATE OF ILLINOIS DEPARTMENT OF TRANSPORTATION	TRAFFIC CONTROL PLANS PRE-STAGE 1B				F.A.S. RTE.	SECTION	COUNTY	TOTAL SHEETS	SHEET NO.
Default	et:\pw\work\pilot\crespole\d0348685\148792-SHT-PRESTAGE 1B.DGN	DRAWN -	REVISED -		1380	7W-1,RS-3	Peoria	617	129				
	PLOT SCALE = 40.0000' / in.	CHECKED -	REVISED -		CONTRACT NO. 88792								
	PLOT DATE = 8/15/2013	DATE -	REVISED -		ILLINOIS FED. AID PROJECT								
				SCALE:	SHEET	OF	SHEETS	STA.	TO	STA.			










LEGEND:

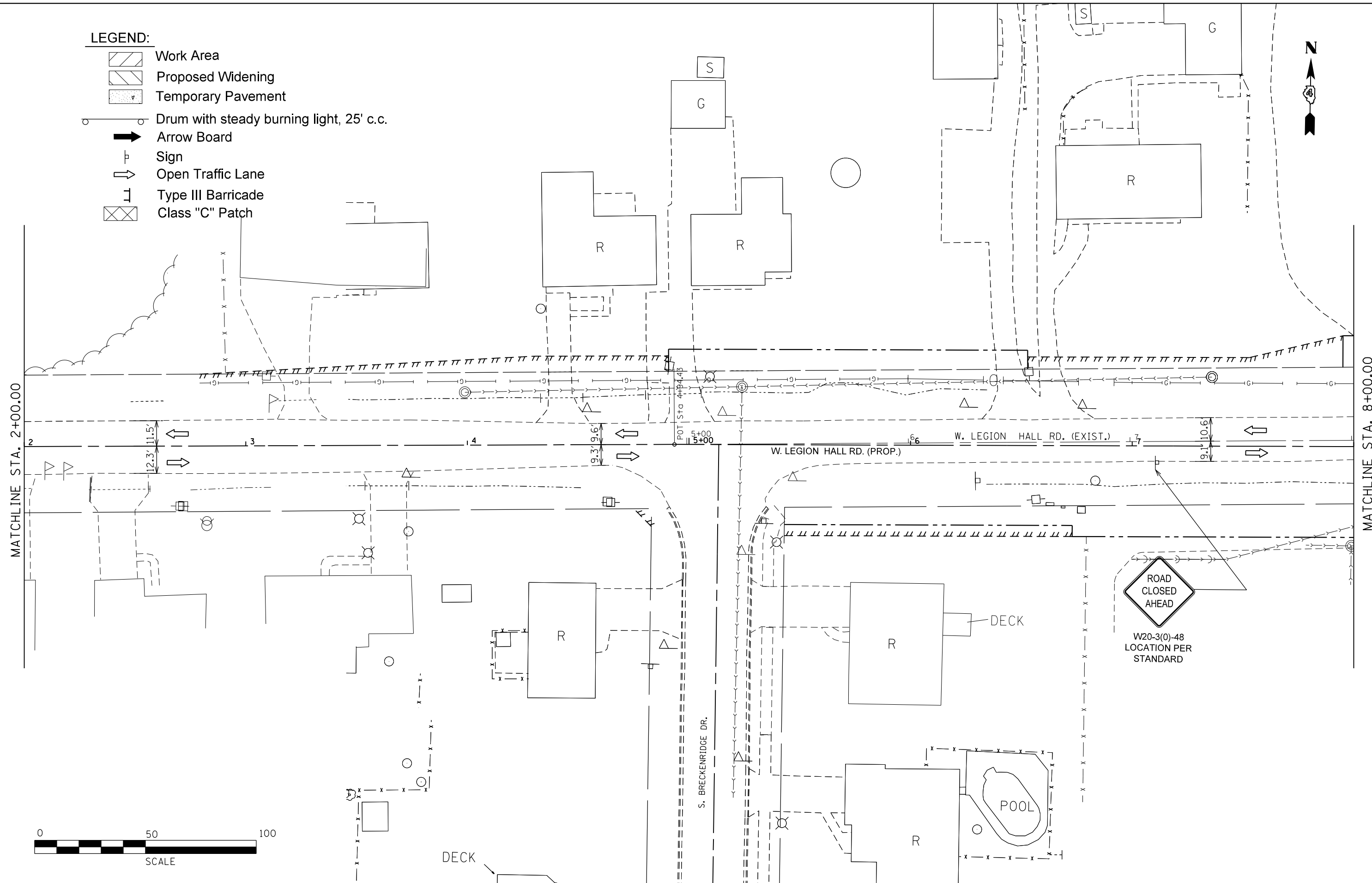
-  Work Area
-  Proposed Widening
-  Temporary Pavement
-  Drum with steady burning light, 25' c.c.
-  Arrow Board
-  Sign
-  Open Traffic Lane
-  Type III Barricade
-  Class "C" Patch



FILE NAME =	USER NAME = crespole	DESIGNED -	REVISED -	STATE OF ILLINOIS DEPARTMENT OF TRANSPORTATION	TRAFFIC CONTROL PLANS LEGION HALL RD PRE-STAGE 1C				F.A.S. RTE.	SECTION	COUNTY	TOTAL SHEETS	SHEET NO.		
		DRAWN -	REVISED -		SCALE:	SHEET	OF	SHEETS	STA.	TO STA.	1380	7W-1,RS-3	Peoria	617	130
		CHECKED -	REVISED -								CONTRACT NO. 88792				
Default		DATE -	REVISED -								ILLINOIS FED. AID PROJECT				

LEGEND:

-  Work Area
-  Proposed Widening
-  Temporary Pavement
-  Drum with steady burning light, 25' c.c.
-  Arrow Board
-  Sign
-  Open Traffic Lane
-  Type III Barricade
-  Class "C" Patch



W20-3(0)-48
LOCATION PER
STANDARD



FILE NAME =	USER NAME = crespole	DESIGNED -	REVISED -
et:\pw_work\pwidot\crespole\d0348685\048792-SHT-LHR-PRESTAGE 1C.DGN		DRAWN -	REVISED -
Default	PLOT SCALE = 40.0000' / in.	CHECKED -	REVISED -
	PLOT DATE = 8/15/2013	DATE -	REVISED -










**STATE OF ILLINOIS
DEPARTMENT OF TRANSPORTATION**

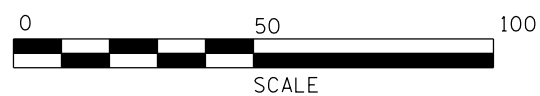
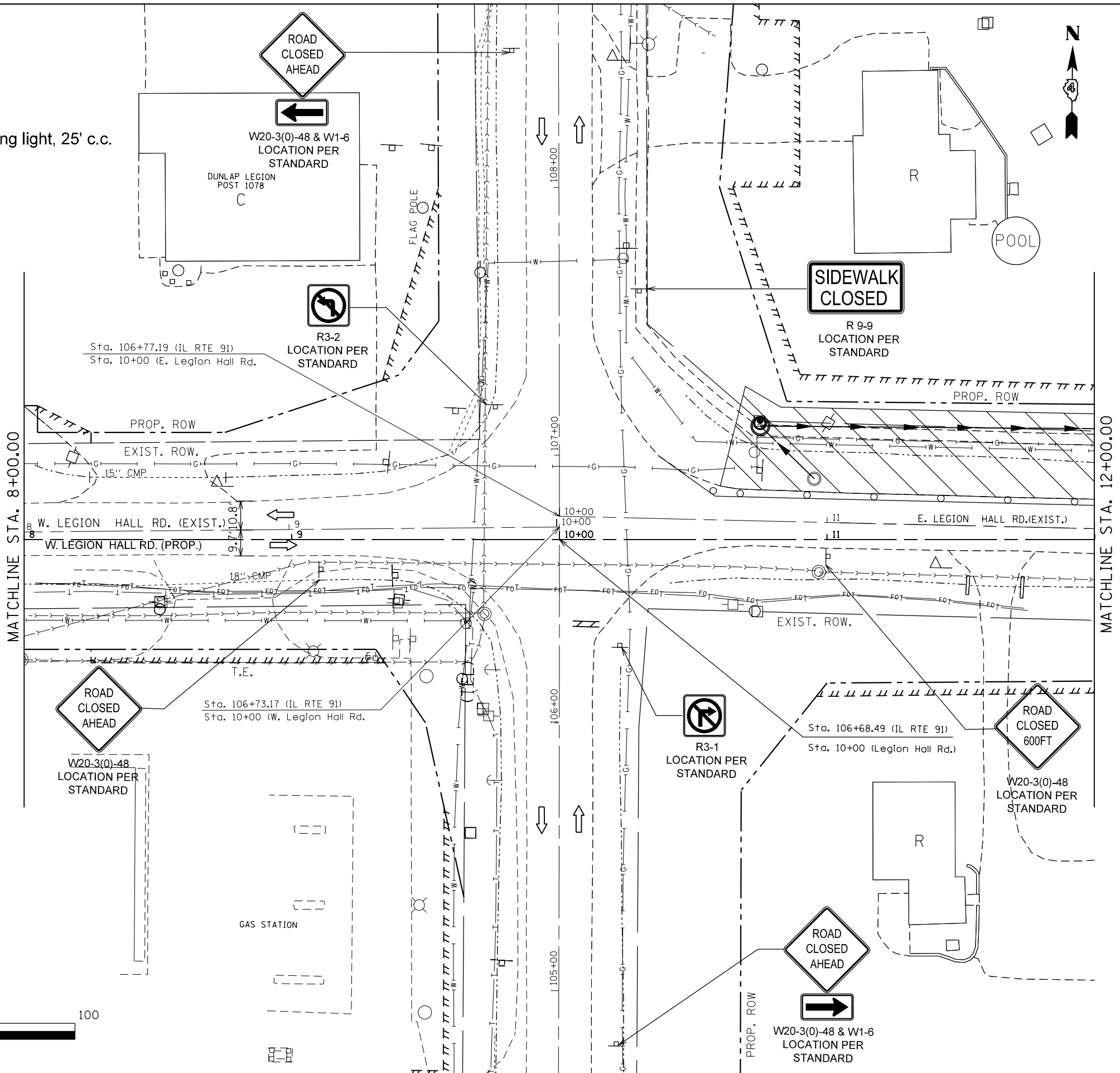
**TRAFFIC CONTROL PLANS
LEGION HALL RD PRE-STAGE 1C**

SCALE: SHEET OF SHEETS STA. TO STA.

F.A.S. RTE.	SECTION	COUNTY	TOTAL SHEETS	SHEET NO.
1380	7W-1,RS-3	Peoria	617	131
ILLINOIS FED. AID PROJECT			CONTRACT NO. 88792	

LEGEND:

-  Work Area
-  Proposed Widening
-  Temporary Pavement
-  Drum with steady burning light, 25' c.c.
-  Arrow Board
-  Sign
-  Open Traffic Lane
-  Type III Barricade
-  Class "C" Patch












FILE NAME =	USER NAME = crespole	DESIGNED -	REVISED -
et:\pw\work\p\midot\crespole\d0348685\148792-SHT-LHR-PRE-STAGE 1C.DGN		DRAWN -	REVISED -
Default	PLOT SCALE = 40.0000' / in.	CHECKED -	REVISED -
	PLOT DATE = 8/15/2013	DATE -	REVISED -

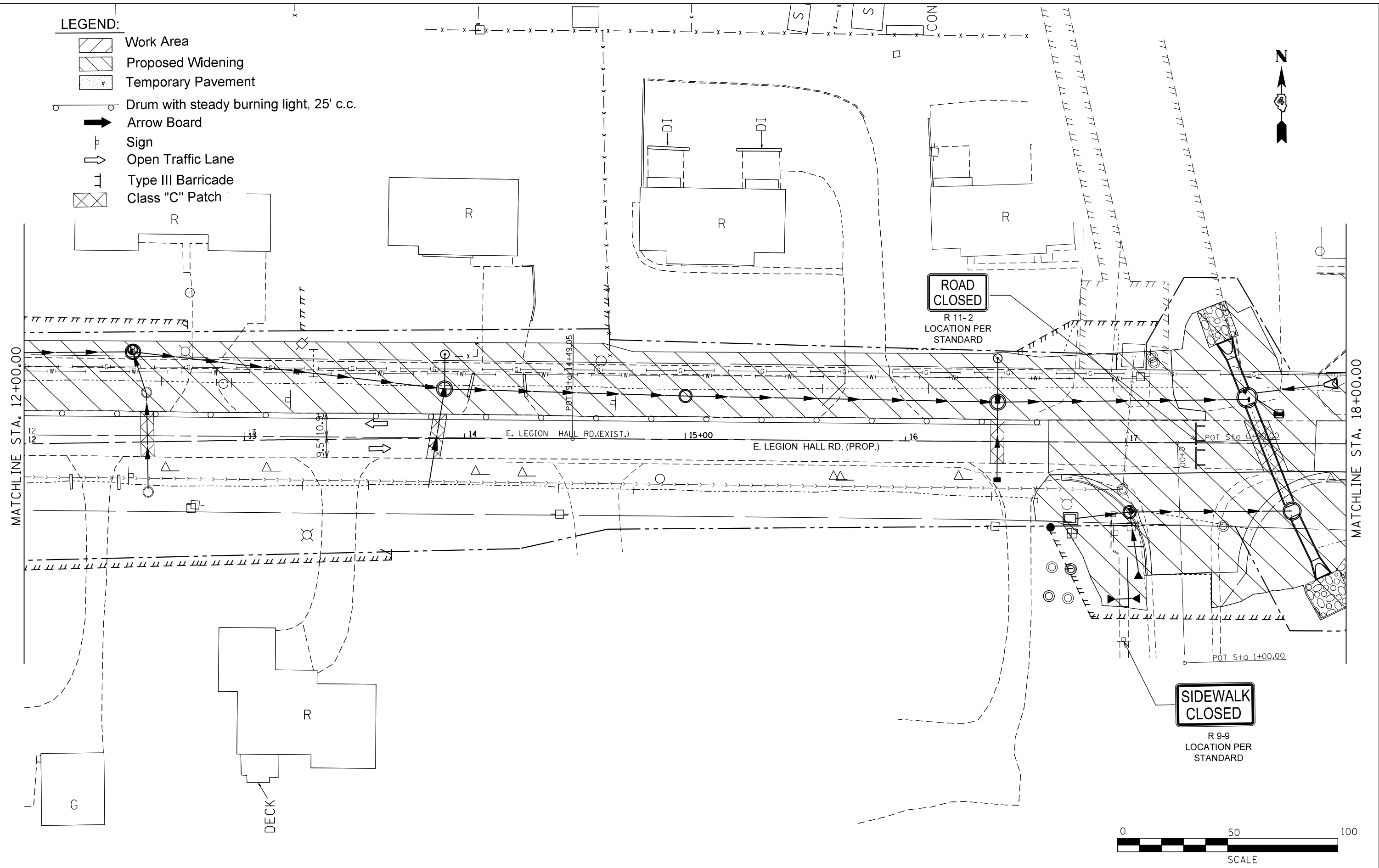
**STATE OF ILLINOIS
DEPARTMENT OF TRANSPORTATION**

TRAFFIC CONTROL PLANS			
LEGION HALL RD PRE-STAGE 1C			
SCALE:	SHEET	OF SHEETS	STA. TO STA.

F.A.S. RTE.	SECTION	COUNTY	TOTAL SHEETS	SHEET NO.
1380	7W-1,RS-3	Peoria	617	132
CONTRACT NO. 88792				
ILLINOIS FED. AID PROJECT				

LEGEND:

-  Work Area
-  Proposed Widening
-  Temporary Pavement
-  Drum with steady burning light, 25' c.c.
-  Arrow Board
-  Sign
-  Open Traffic Lane
-  Type III Barricade
-  Class "C" Patch









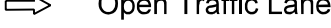


FILE NAME =	USER NAME = crespole	DESIGNED -	REVISED -
ct:\pw\work\p\midot\crespole\d0348685\d48792-SHT-LHR-PRESTAGE 1C.DGN		DRAWN -	REVISED -
Default	PLOT SCALE = 40.0000' / in.	CHECKED -	REVISED -
	PLOT DATE = 8/15/2013	DATE -	REVISED -

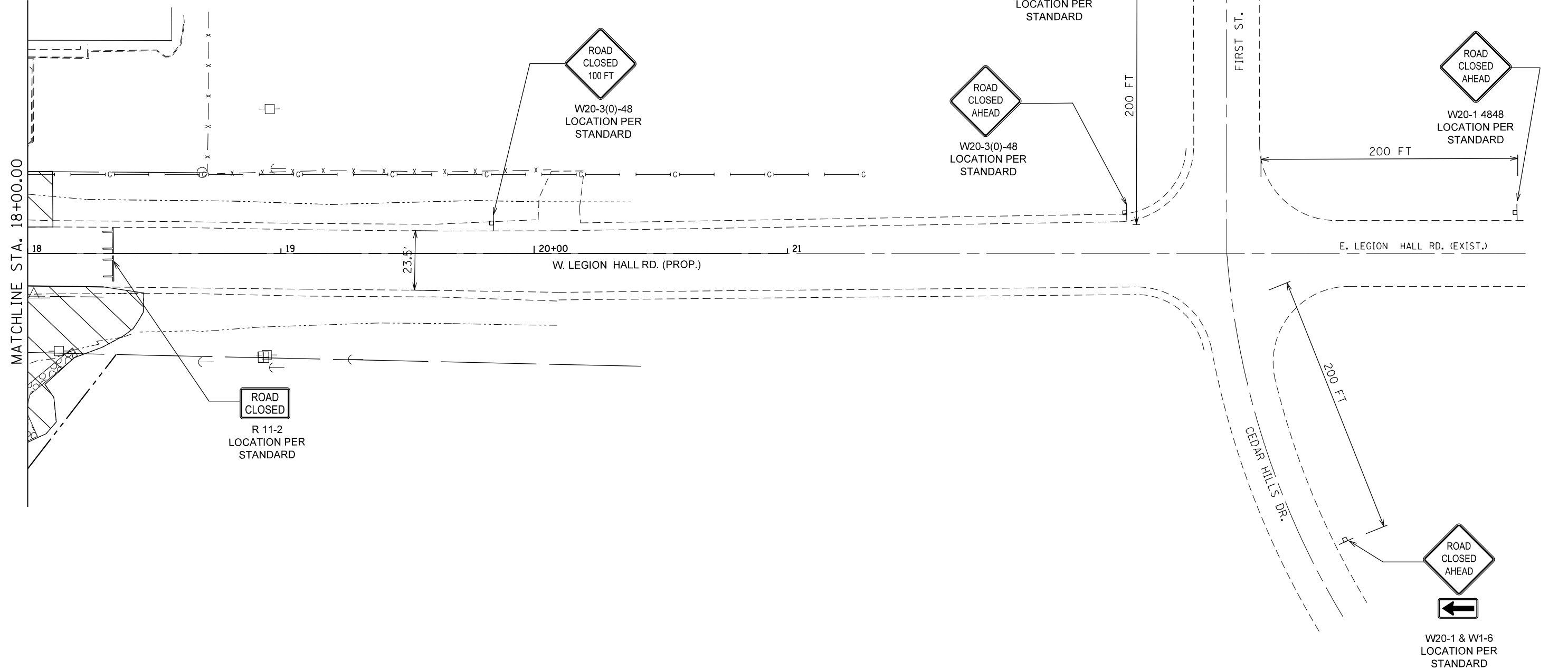
**STATE OF ILLINOIS
DEPARTMENT OF TRANSPORTATION**

TRAFFIC CONTROL PLANS LEGION HALL RD PRE-STAGE 1C				
SCALE:	SHEET	OF	SHEETS	STA. TO STA.

F.A.S. RTE.	SECTION	COUNTY	TOTAL SHEETS	SHEET NO.
1380	7W-1,RS-3	Peoria	617	133
ILLINOIS FED. AID PROJECT			CONTRACT NO. 88792	

LEGEND:

-  Work Area
-  Proposed Widening
-  Temporary Pavement
-  Drum with steady burning light, 25' c.c.
-  Arrow Board
-  Sign
-  Open Traffic Lane
-  Type III Barricade
-  Class "C" Patch












FILE NAME =	USER NAME = crespole	DESIGNED -	REVISED -
c:\pw\work\p\dot\crespole\d0348685\048792-SHT-LHR-PRESTAGE 1C.DGN		DRAWN -	REVISED -
Default	PLOT SCALE = 40.0000' / in.	CHECKED -	REVISED -
	PLOT DATE = 8/15/2013	DATE -	REVISED -

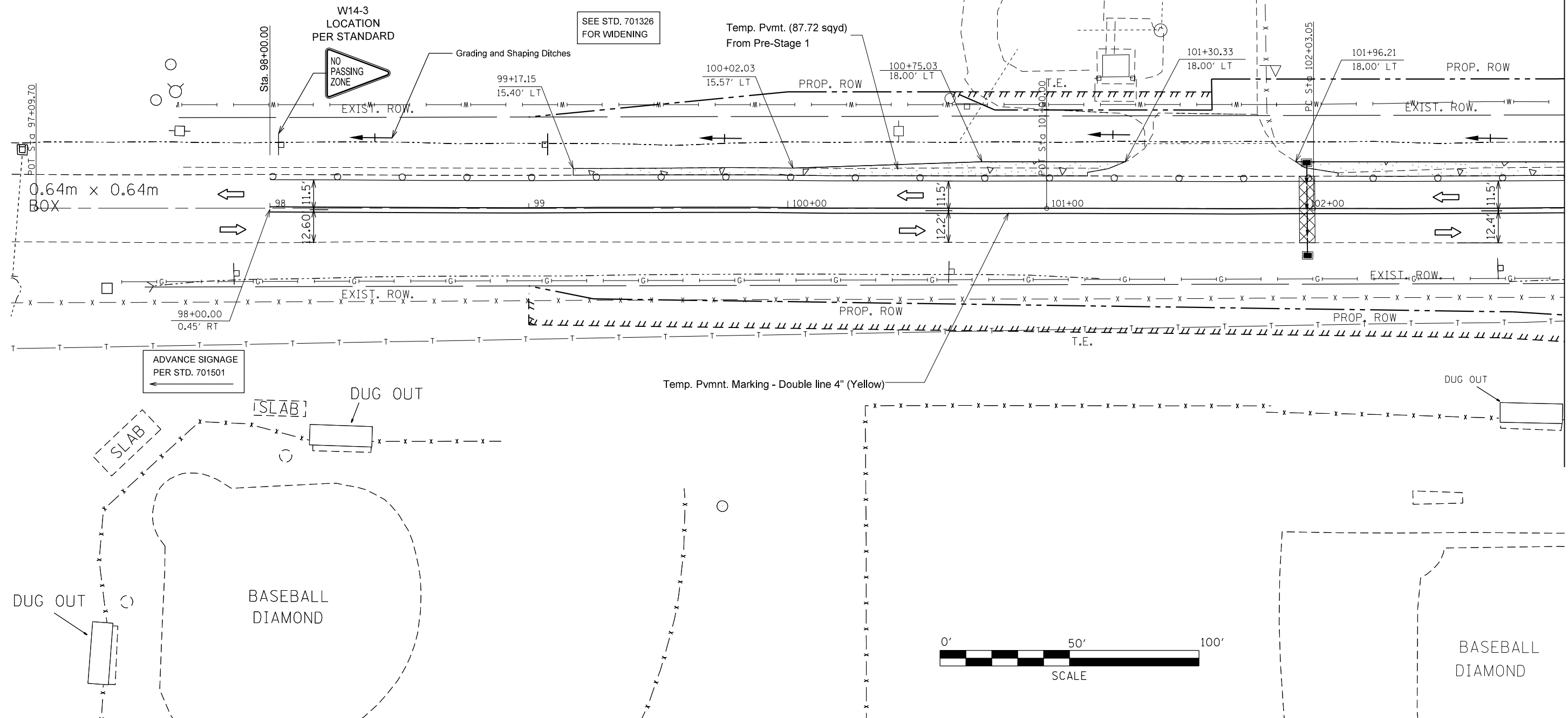
**STATE OF ILLINOIS
DEPARTMENT OF TRANSPORTATION**

TRAFFIC CONTROL PLANS			
LEGION HALL RD PRE-STAGE 1C			
SCALE:	SHEET	OF SHEETS	STA. TO STA.

F.A.S. RTE.	SECTION	COUNTY	TOTAL SHEETS	SHEET NO.
1380	7W-1,RS-3	Peoria	617	134
CONTRACT NO. 88792			ILLINOIS FED. AID PROJECT	

LEGEND:

-  Work Area
-  Proposed Widening
-  Temporary Pavement
-  Drum with steady burning light, 25' c.c.
-  Arrow Board
-  Sign
-  Open Traffic Lane
-  Type III Barricade
-  Class "C" Patch












FILE NAME =	USER NAME = crespole	DESIGNED -	REVISED -
et:\pw\work\p\d0348685\048792-SHT-STAGE1.DGN		DRAWN -	REVISED -
Default	PLOT SCALE = 40.0000' / in.	CHECKED -	REVISED -
	PLOT DATE = 8/15/2013	DATE -	REVISED -

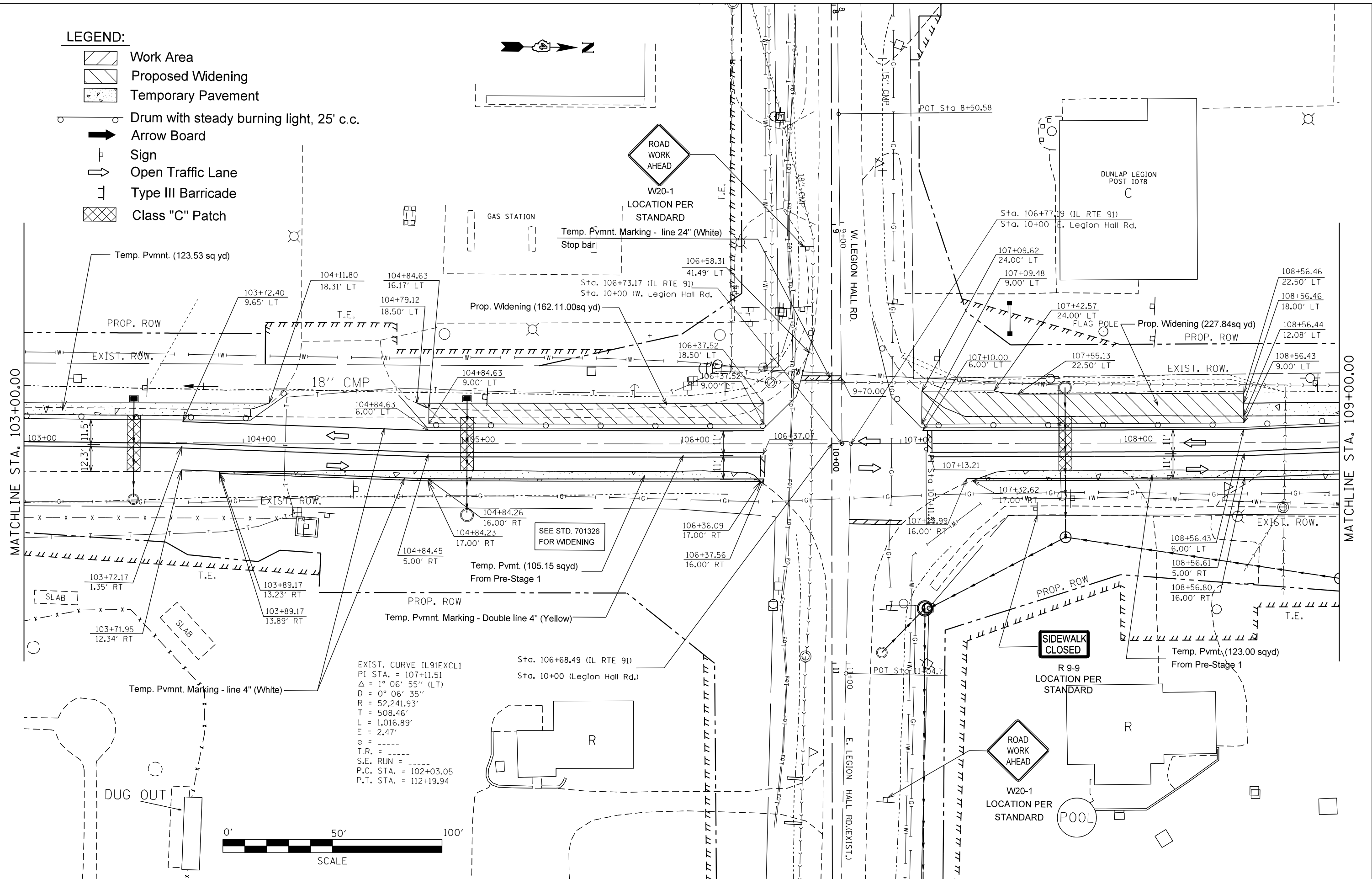
**STATE OF ILLINOIS
DEPARTMENT OF TRANSPORTATION**

TRAFFIC CONTROL PLANS STAGE 1			
SCALE:	SHEET	OF SHEETS	STA. TO STA.

F.A.S. RTE.	SECTION	COUNTY	TOTAL SHEETS	SHEET NO.
1380	7W-1,RS-3	Peoria	617	135
CONTRACT NO. 88792			ILLINOIS FED. AID PROJECT	

LEGEND:

-  Work Area
-  Proposed Widening
-  Temporary Pavement
-  Drum with steady burning light, 25' c.c.
-  Arrow Board
-  Sign
-  Open Traffic Lane
-  Type III Barricade
-  Class "C" Patch



EXIST. CURVE IL91EXCL1
 PI STA. = 107+11.51
 $\Delta = 1^\circ 06' 55''$ (LT)
 $D = 0^\circ 06' 35''$
 $R = 52,241.93'$
 $T = 508.46'$
 $L = 1,016.89'$
 $E = 2.47'$
 $e = \text{---}$
 $T.R. = \text{---}$
 $S.E. RUN = \text{---}$
 $P.C. STA. = 102+03.05$
 $P.T. STA. = 112+19.94$












FILE NAME =	USER NAME = crespole	DESIGNED -	REVISED -
et:\pw_work\pwidot\crespole\d0348685\1048792-SHT-STAGE1.DGN		DRAWN -	REVISED -
Default	PLOT SCALE = 40.0000' / in.	CHECKED -	REVISED -
	PLOT DATE = 8/15/2013	DATE -	REVISED -

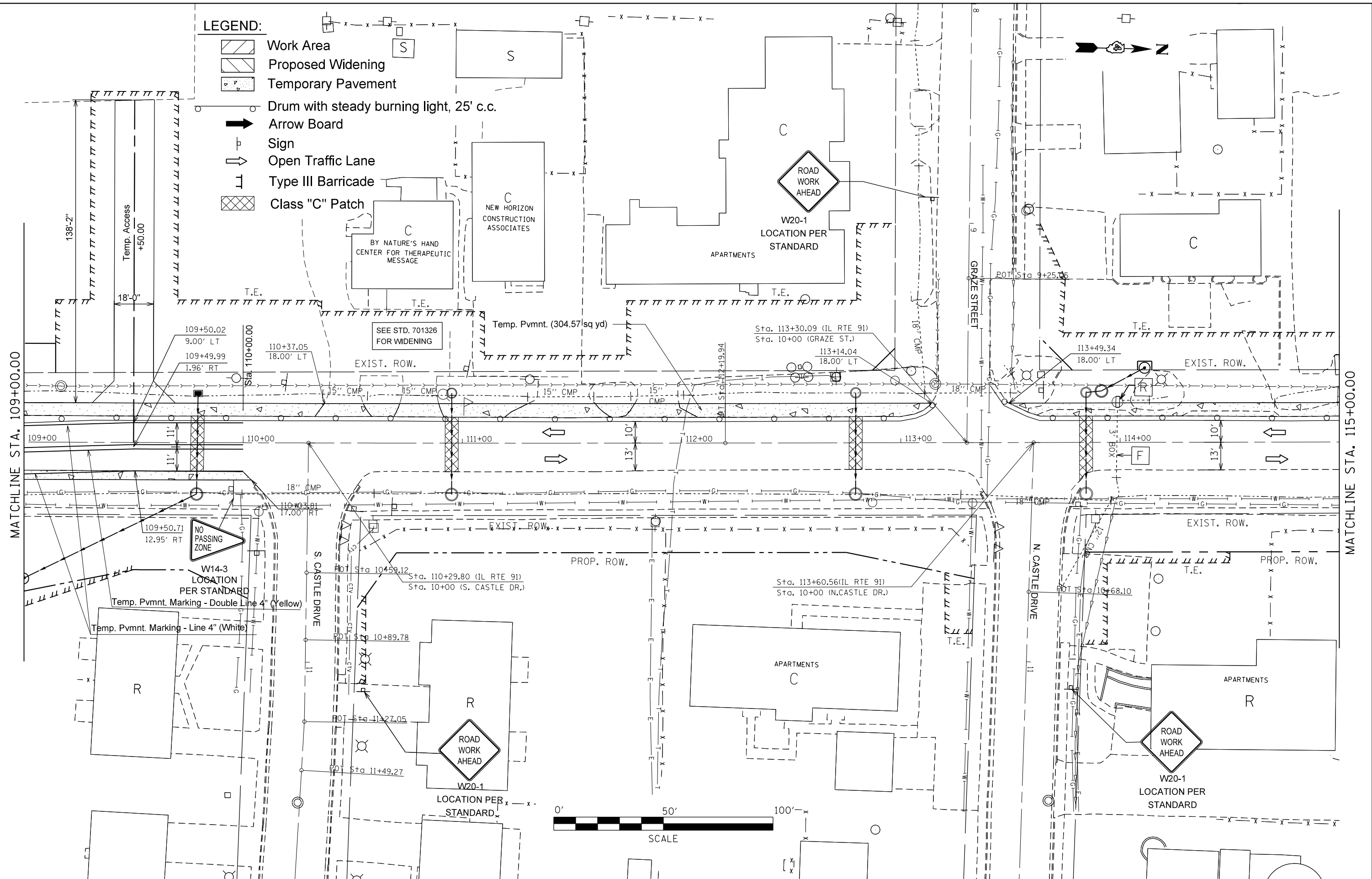
**STATE OF ILLINOIS
 DEPARTMENT OF TRANSPORTATION**

TRAFFIC CONTROL PLANS STAGE 1				
SCALE:	SHEET	OF	SHEETS	STA. TO STA.

F.A.S. RTE.	SECTION	COUNTY	TOTAL SHEETS	SHEET NO.
1380	7W-1,RS-3	Peoria	617	136
CONTRACT NO. 88792				
ILLINOIS FED. AID PROJECT				

LEGEND:

-  Work Area
-  Proposed Widening
-  Temporary Pavement
-  Drum with steady burning light, 25' c.c.
-  Arrow Board
-  Sign
-  Open Traffic Lane
-  Type III Barricade
-  Class "C" Patch



FILE NAME =	USER NAME = crespole	DESIGNED -	REVISED -
Default	et:\pw\work\p\dot\crespole\0348685\048792-SHT-STAGE1.DGN	DRAWN -	REVISED -
	PLOT SCALE = 40.0000' / in.	CHECKED -	REVISED -
	PLOT DATE = 8/15/2013	DATE -	REVISED -










**STATE OF ILLINOIS
DEPARTMENT OF TRANSPORTATION**

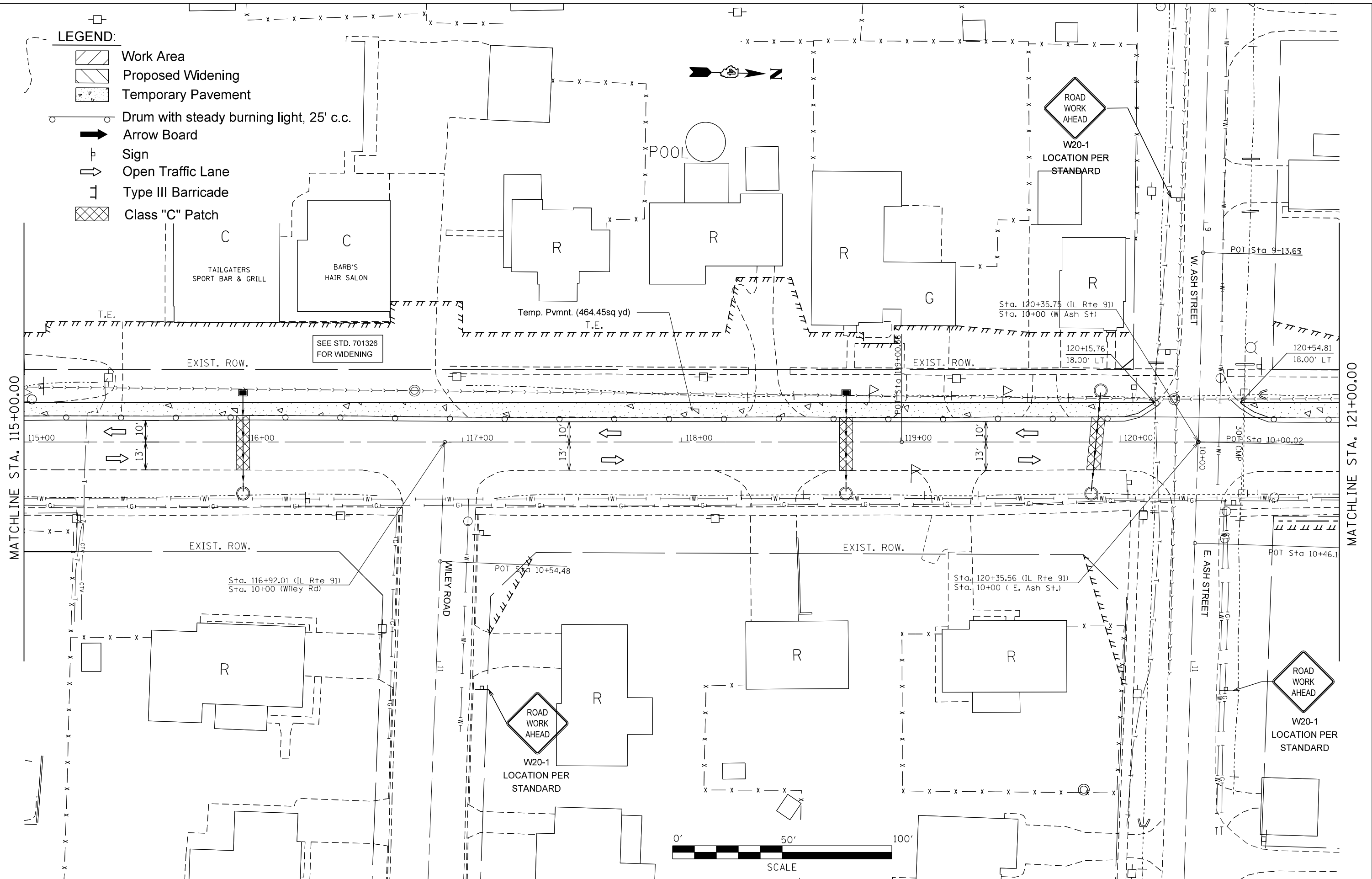
**TRAFFIC CONTROL PLANS
STAGE 1**

SCALE: SHEET OF SHEETS STA. TO STA.

F.A.S. RTE.	SECTION	COUNTY	TOTAL SHEETS	SHEET NO.
1380	7W-1,RS-3	Peoria	617	137
CONTRACT NO. 88792			ILLINOIS FED. AID PROJECT	










LEGEND:

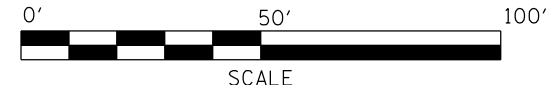
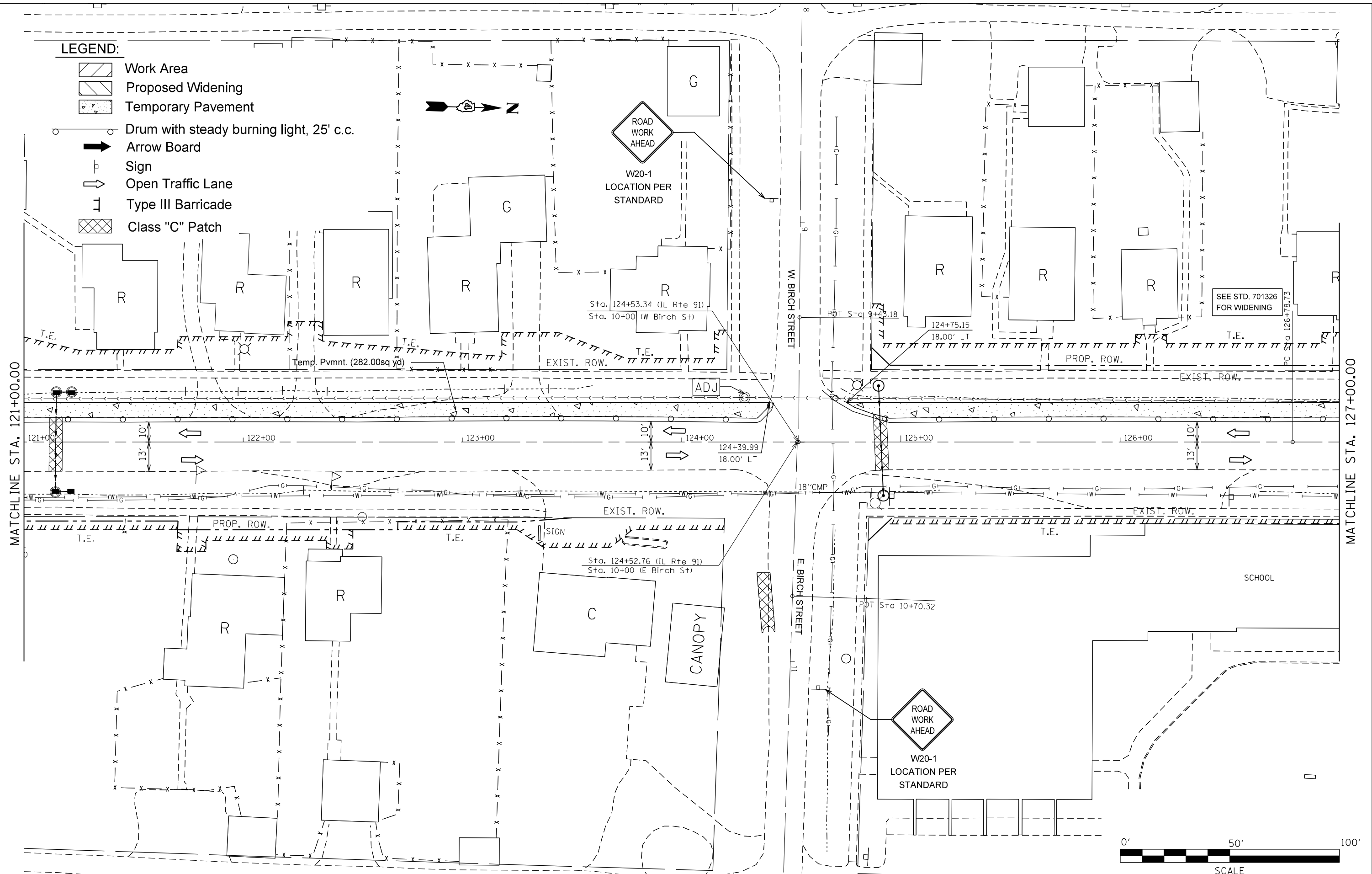
-  Work Area
-  Proposed Widening
-  Temporary Pavement
-  Drum with steady burning light, 25' c.c.
-  Arrow Board
-  Sign
-  Open Traffic Lane
-  Type III Barricade
-  Class "C" Patch



FILE NAME =	USER NAME = crespole	DESIGNED -	REVISED -	STATE OF ILLINOIS DEPARTMENT OF TRANSPORTATION	TRAFFIC CONTROL PLANS STAGE 1			F.A.S. RTE. 1380	SECTION 7W-1,RS-3	COUNTY Peoria	TOTAL SHEETS 617	SHEET NO. 138
Default	et:\pw\work\p\midot\crespole\d0348685\1488792-SHT-STAGE1.DGN	DRAWN -	REVISED -		SCALE: SHEET OF SHEETS STA. TO STA.			CONTRACT NO. 88792				
	PLOT SCALE = 40.0000' / in.	CHECKED -	REVISED -		ILLINOIS FED. AID PROJECT							
	PLOT DATE = 8/15/2013	DATE -	REVISED -									

LEGEND:

-  Work Area
-  Proposed Widening
-  Temporary Pavement
-  Drum with steady burning light, 25' c.c.
-  Arrow Board
-  Sign
-  Open Traffic Lane
-  Type III Barricade
-  Class "C" Patch



FILE NAME =	USER NAME = crespole	DESIGNED -	REVISED -
et:\pw\work\p\midot\crespole\d0348685\d488792-SHT-STAGE1.DGN		DRAWN -	REVISED -
Default	PLOT SCALE = 40.0000' / in.	CHECKED -	REVISED -
	PLOT DATE = 8/15/2013	DATE -	REVISED -










**STATE OF ILLINOIS
DEPARTMENT OF TRANSPORTATION**

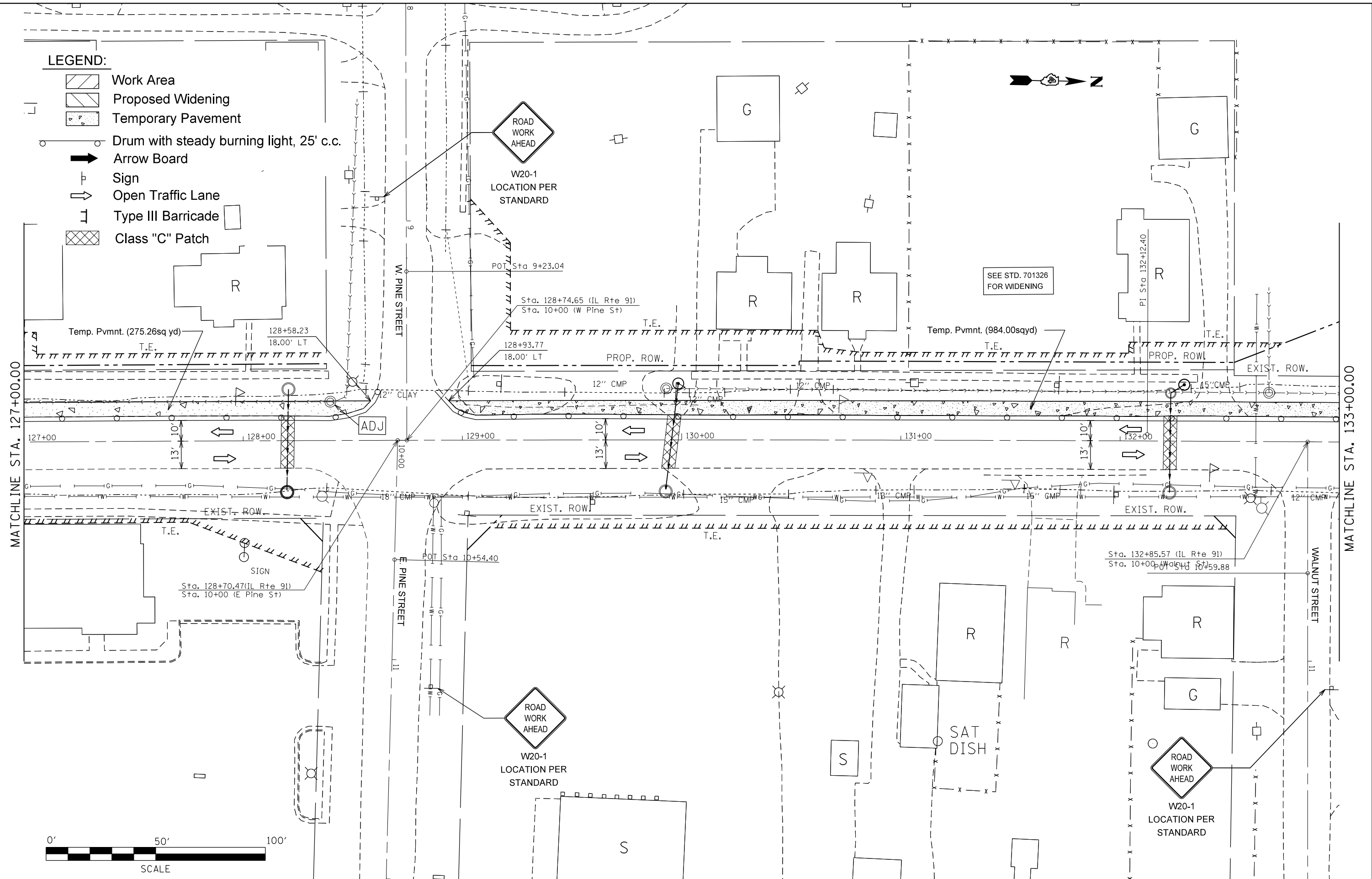
**TRAFFIC CONTROL PLANS
STAGE 1**

SCALE: SHEET OF SHEETS STA. TO STA.

F.A.S. RTE.	SECTION	COUNTY	TOTAL SHEETS	SHEET NO.
1380	7W-1,RS-3	Peoria	617	139
CONTRACT NO. 88792				
ILLINOIS FED. AID PROJECT				

LEGEND:

-  Work Area
-  Proposed Widening
-  Temporary Pavement
-  Drum with steady burning light, 25' c.c.
-  Arrow Board
-  Sign
-  Open Traffic Lane
-  Type III Barricade
-  Class "C" Patch












FILE NAME =	USER NAME = crespole	DESIGNED -	REVISED -
et:\pw_work\pwidot\crespole\d0348685\148792-SHT-STAGE1.DGN		DRAWN -	REVISED -
Default	PLOT SCALE = 40.0000' / in.	CHECKED -	REVISED -
	PLOT DATE = 8/15/2013	DATE -	REVISED -

**STATE OF ILLINOIS
DEPARTMENT OF TRANSPORTATION**

TRAFFIC CONTROL PLANS STAGE 1				
SCALE:	SHEET	OF	SHEETS	STA. TO STA.

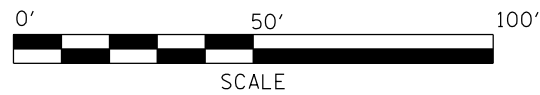
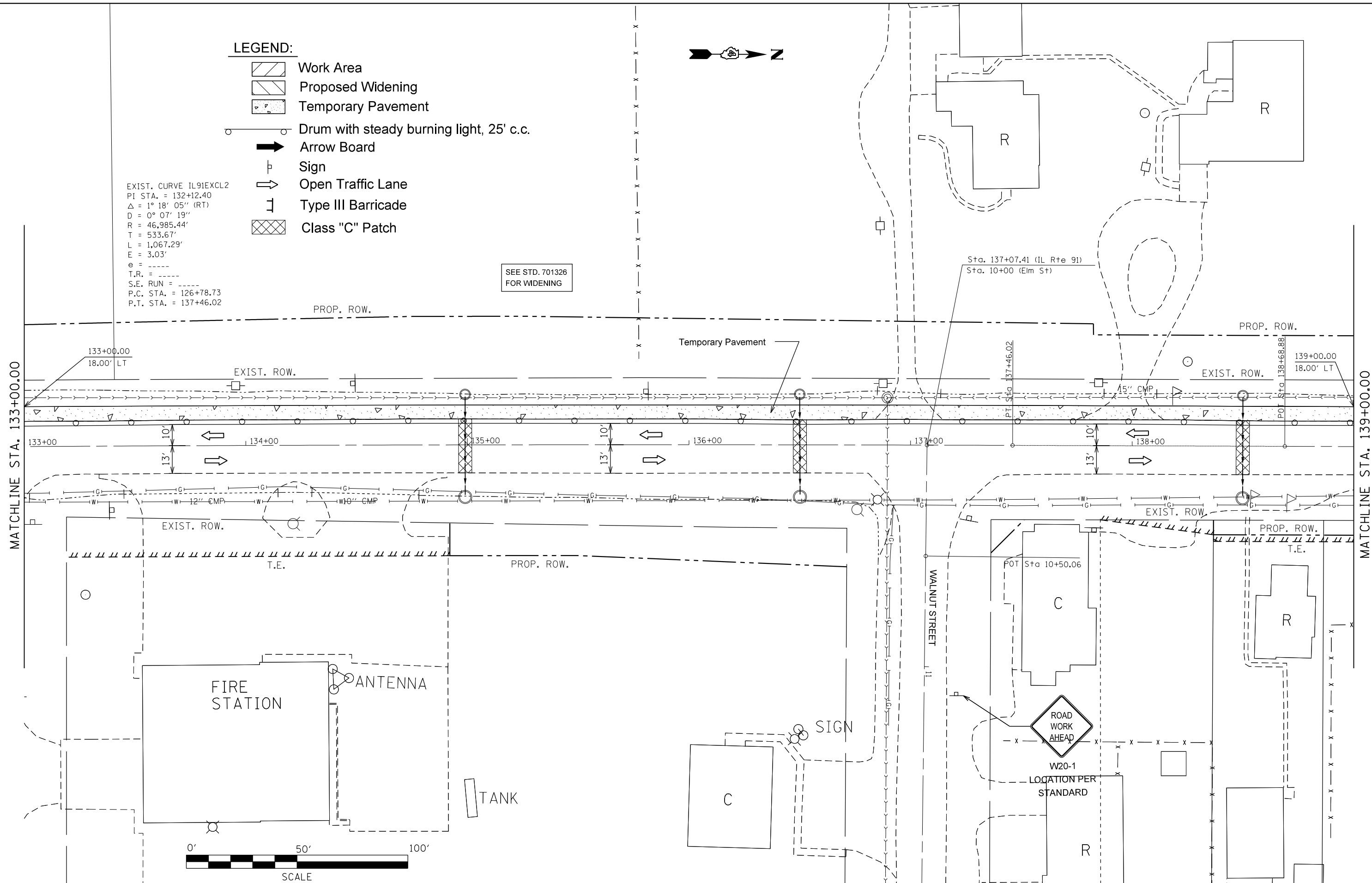
F.A.S. R.T.E.	SECTION	COUNTY	TOTAL SHEETS	SHEET NO.
1380	7W-1,RS-3	Peoria	617	140
CONTRACT NO. 88792			ILLINOIS FED. AID PROJECT	

LEGEND:

-  Work Area
-  Proposed Widening
-  Temporary Pavement
-  Drum with steady burning light, 25' c.c.
-  Arrow Board
-  Sign
-  Open Traffic Lane
-  Type III Barricade
-  Class "C" Patch

EXIST. CURVE IL91EXCL2
 PI STA. = 132+12.40
 $\Delta = 1^\circ 18' 05''$ (RT)
 $D = 0^\circ 07' 19''$
 $R = 46,985.44'$
 $T = 533.67'$
 $L = 1,067.29'$
 $E = 3.03'$
 $e = \text{-----}$
 $T.R. = \text{-----}$
 $S.E. \text{ RUN} = \text{-----}$
 $P.C. \text{ STA.} = 126+78.73$
 $P.T. \text{ STA.} = 137+46.02$

SEE STD. 701326
 FOR WIDENING



FILE NAME =	USER NAME = crespole	DESIGNED -	REVISED -
et:\pw\work\p\idot\crespole\d0348685\1488792-SHT-STAGE1.DGN		DRAWN -	REVISED -
Default	PLOT SCALE = 40.0000' / in.	CHECKED -	REVISED -
	PLOT DATE = 8/15/2013	DATE -	REVISED -










**STATE OF ILLINOIS
 DEPARTMENT OF TRANSPORTATION**

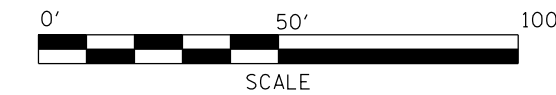
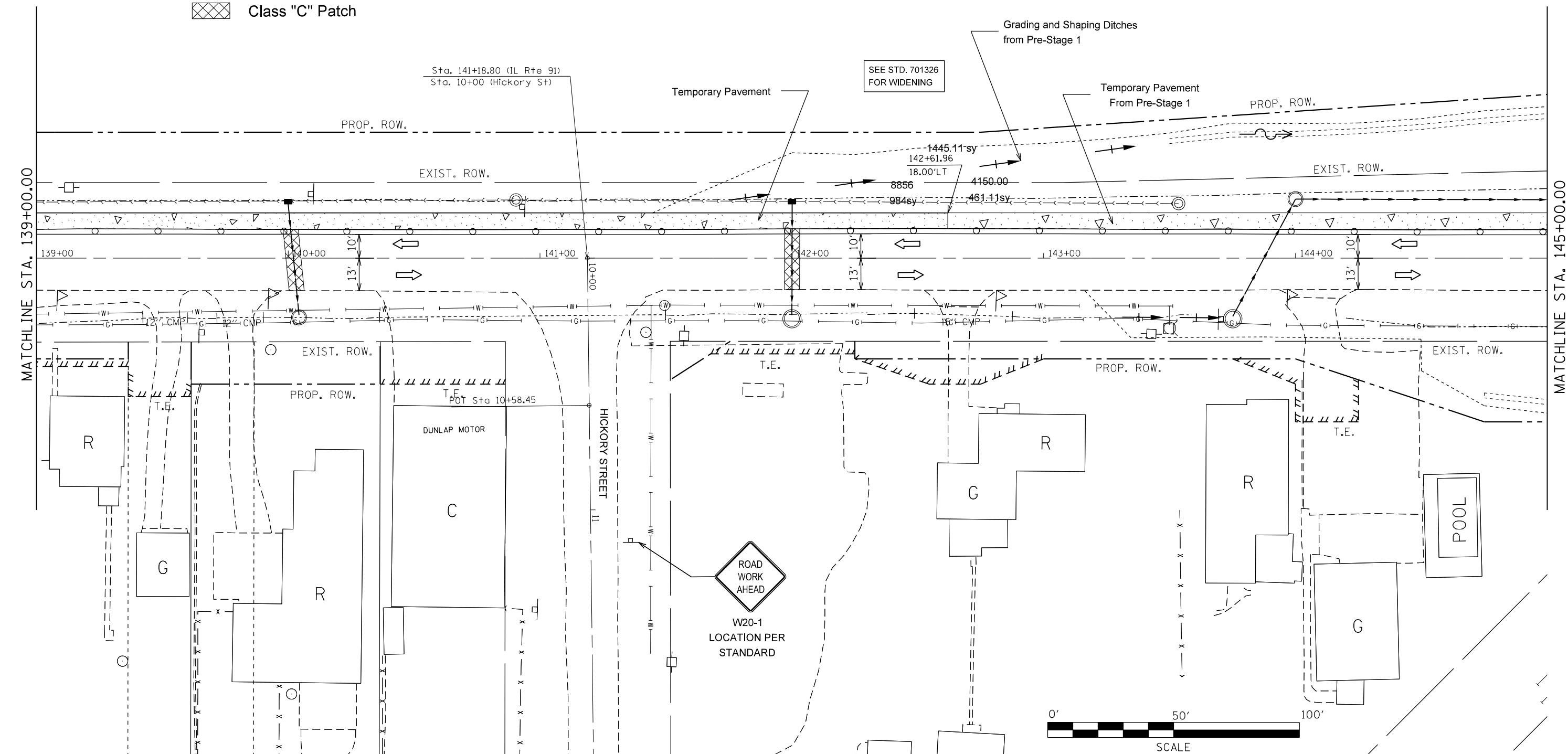
**TRAFFIC CONTROL PLANS
 STAGE 1**

SCALE: SHEET OF SHEETS STA. TO STA.

F.A.S. RTE.	SECTION	COUNTY	TOTAL SHEETS	SHEET NO.
1380	7W-1,RS-3	Peoria	617	141
CONTRACT NO. 88792			ILLINOIS FED. AID PROJECT	

LEGEND:

-  Work Area
-  Proposed Widening
-  Temporary Pavement
-  Drum with steady burning light, 25' c.c.
-  Arrow Board
-  Sign
-  Open Traffic Lane
-  Type III Barricade
-  Class "C" Patch












FILE NAME =	USER NAME = crespole	DESIGNED -	REVISED -
et:\pw_work\p\dot\crespole\d0348685\148792-SHT-STAGE1.DGN		DRAWN -	REVISED -
Default	PLOT SCALE = 40.0000' / in.	CHECKED -	REVISED -
	PLOT DATE = 8/15/2013	DATE -	REVISED -

**STATE OF ILLINOIS
DEPARTMENT OF TRANSPORTATION**

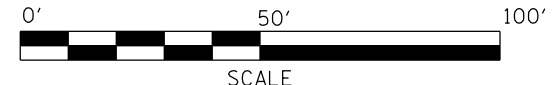
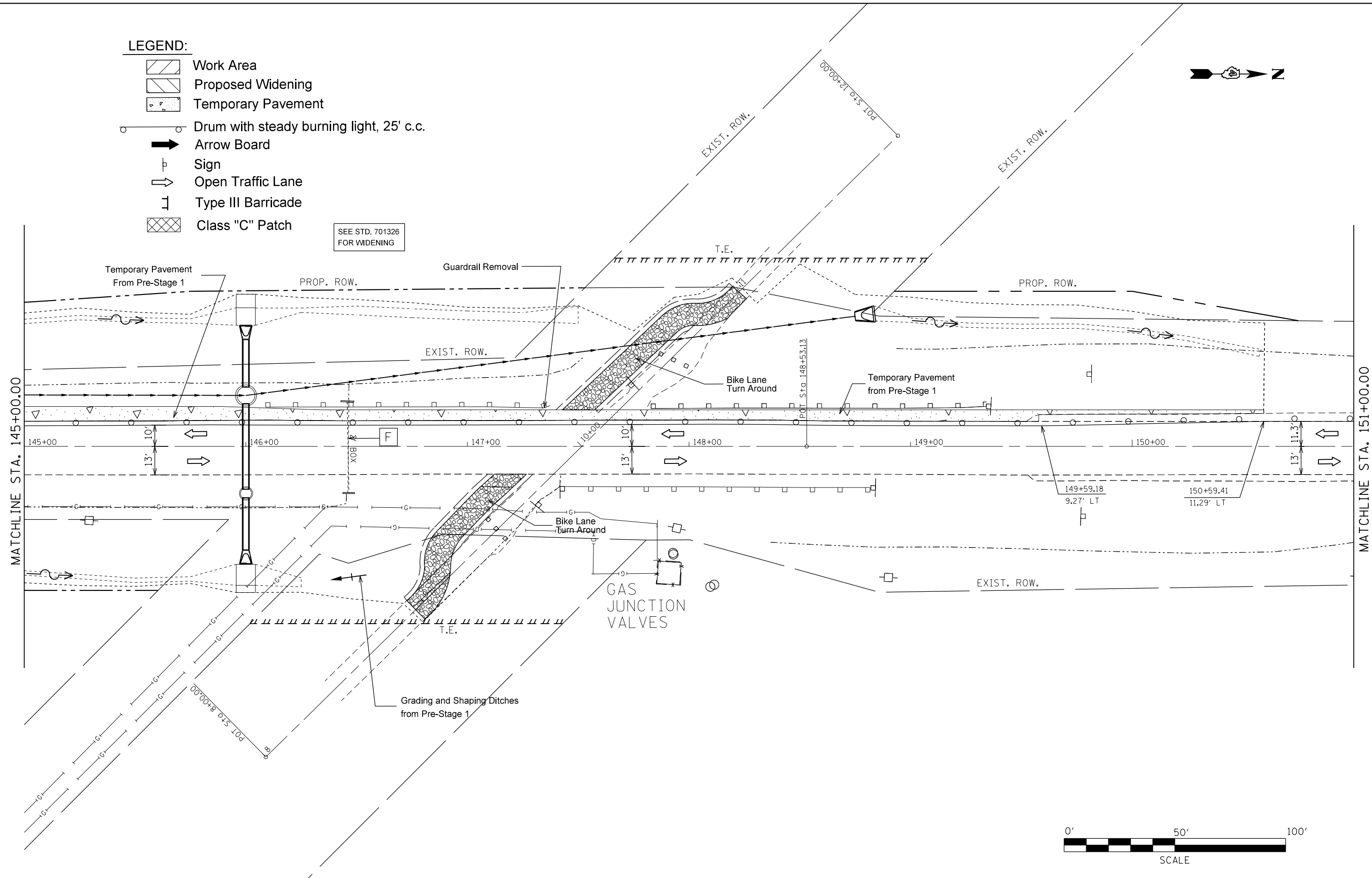
TRAFFIC CONTROL PLANS STAGE 1				
SCALE:	SHEET	OF	SHEETS	STA. TO STA.

F.A.S. RTE.	SECTION	COUNTY	TOTAL SHEETS	SHEET NO.
1380	7W-1,RS-3	Peoria	617	142
CONTRACT NO. 88792				
ILLINOIS FED. AID PROJECT				

LEGEND:










-  Work Area
-  Proposed Widening
-  Temporary Pavement
-  Drum with steady burning light, 25' c.c.
-  Arrow Board
-  Sign
-  Open Traffic Lane
-  Type III Barricade
-  Class "C" Patch

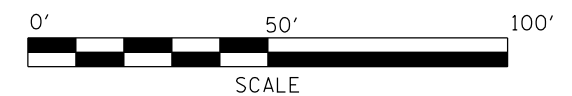
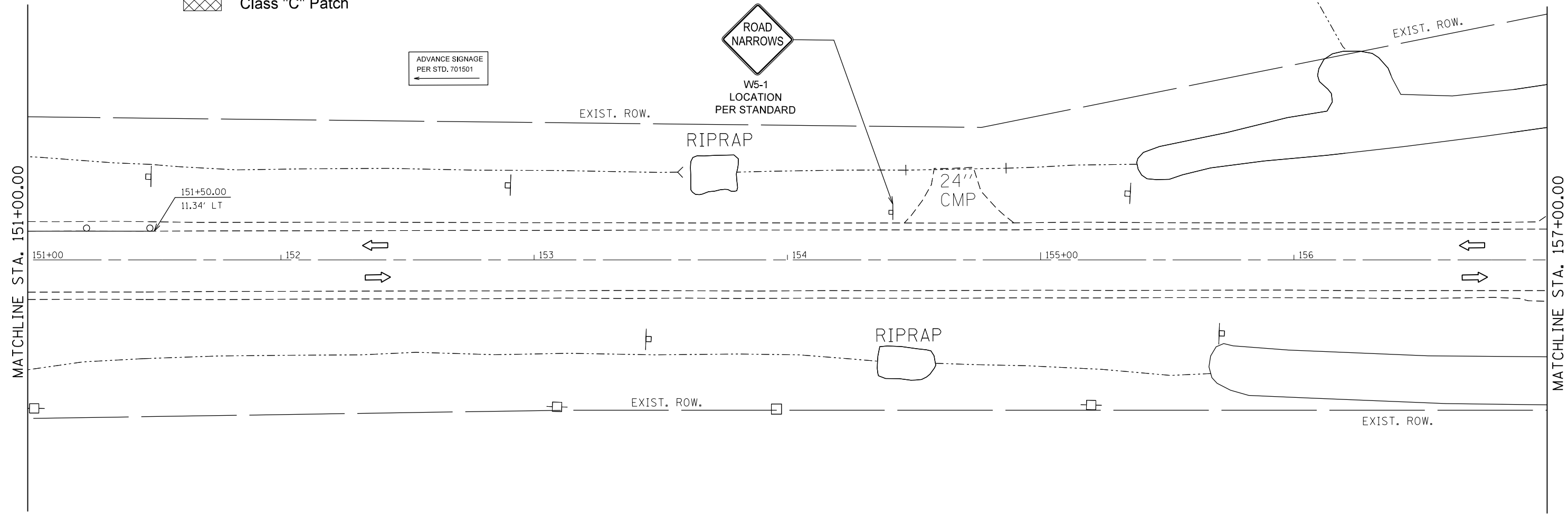
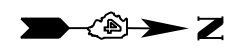
SEE STD. 701326
FOR WIDENING



FILE NAME =	USER NAME = crespole	DESIGNED -	REVISED -	STATE OF ILLINOIS DEPARTMENT OF TRANSPORTATION	TRAFFIC CONTROL PLANS STAGE 1				F.A.S. RTE.	SECTION	COUNTY	TOTAL SHEETS	SHEET NO.			
Default	et:\pw\work\p\midot\crespole\d0348685\148792-SHT-STAGE1.DGN	DRAWN -	REVISED -		SCALE:	SHEET	OF	SHEETS	STA.	TO	STA.	1380	7W-1,RS-3	Peoria	617	143
	PLOT SCALE = 40.0000' / in.	CHECKED -	REVISED -													
	PLOT DATE = 8/15/2013	DATE -	REVISED -													
												CONTRACT NO. 88792		ILLINOIS FED. AID PROJECT		

LEGEND:

-  Work Area
-  Proposed Widening
-  Temporary Pavement
-  Drum with steady burning light, 25' c.c.
-  Arrow Board
-  Sign
-  Open Traffic Lane
-  Type III Barricade
-  Class "C" Patch

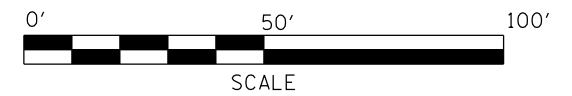
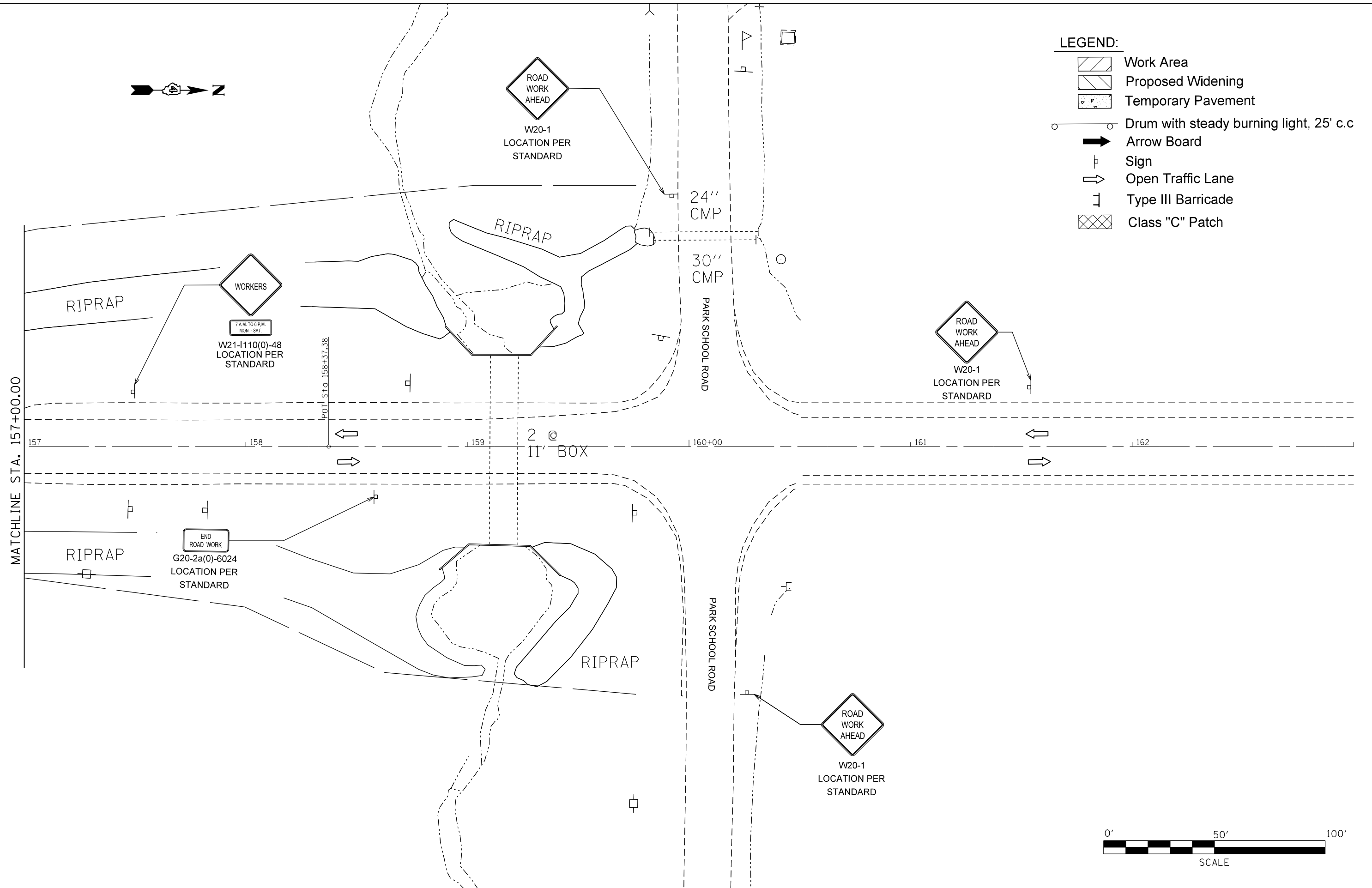


FILE NAME =	USER NAME = crespole	DESIGNED -	REVISED -	STATE OF ILLINOIS DEPARTMENT OF TRANSPORTATION	TRAFFIC CONTROL PLANS STAGE 1				F.A.S. RTE.	SECTION	COUNTY	TOTAL SHEETS	SHEET NO.	
		DRAWN -	REVISED -		SCALE:	SHEET	OF	SHEETS	STA.	TO STA.	1380	7W-1,RS-3	Peoria	617 144
		CHECKED -	REVISED -						CONTRACT NO. 88792					
Default		DATE -	REVISED -		ILLINOIS FED. AID PROJECT									



LEGEND:

- Work Area
- Proposed Widening
- Temporary Pavement
- Drum with steady burning light, 25' c.c.
- Arrow Board
- Sign
- Open Traffic Lane
- Type III Barricade
- Class "C" Patch



FILE NAME =	USER NAME = crespole	DESIGNED -	REVISED -
Default	Default	DRAWN -	REVISED -
		CHECKED -	REVISED -
		DATE -	REVISED -










**STATE OF ILLINOIS
DEPARTMENT OF TRANSPORTATION**

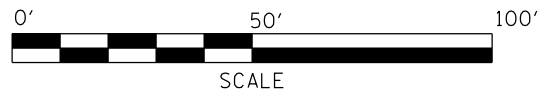
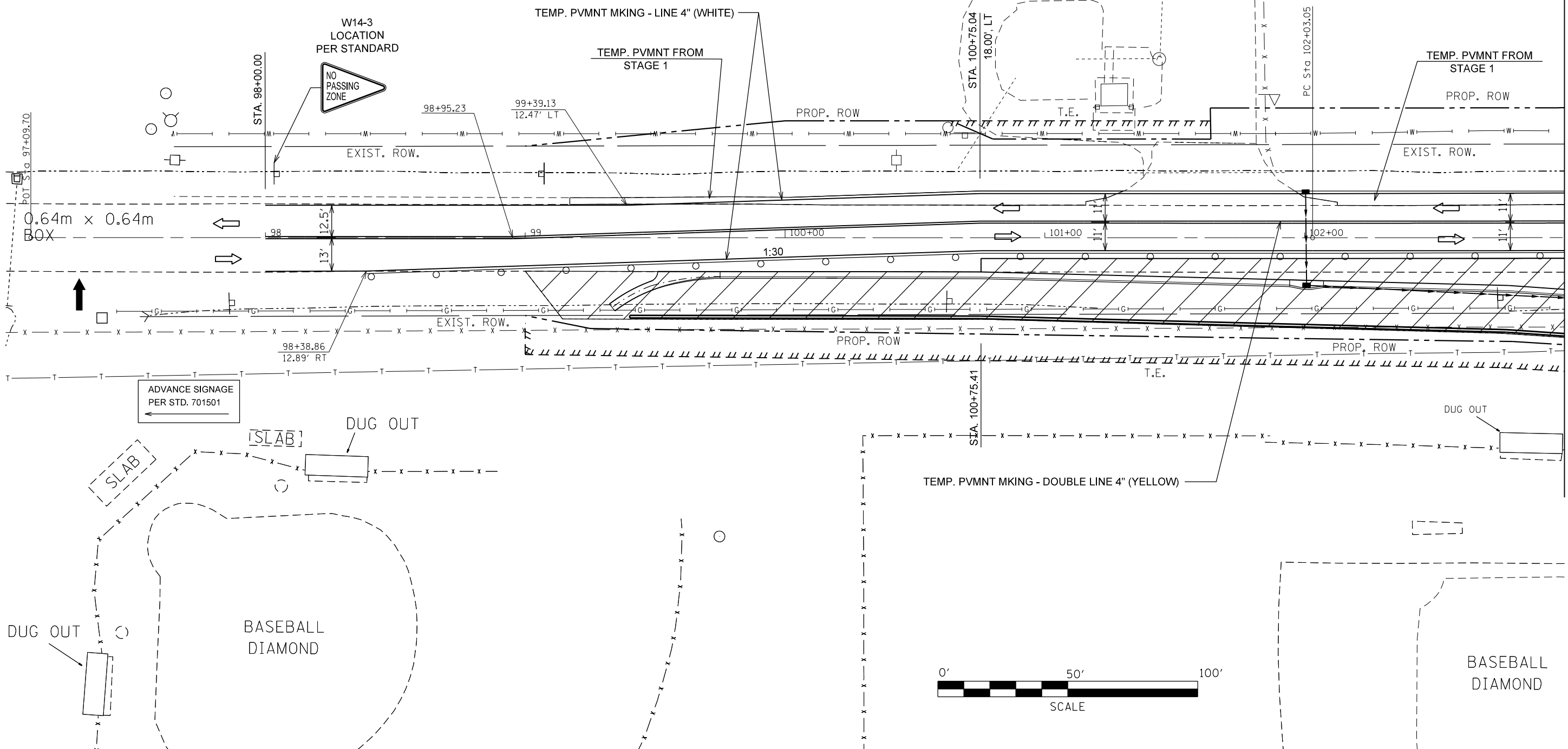
**TRAFFIC CONTROL PLANS
STAGE 1**

SCALE: SHEET OF SHEETS STA. TO STA.

F.A.S. RTE.	SECTION	COUNTY	TOTAL SHEETS	SHEET NO.
1380	7W-1,RS-3	Peoria	617	145
CONTRACT NO. 88792				
ILLINOIS FED. AID PROJECT				










LEGEND:

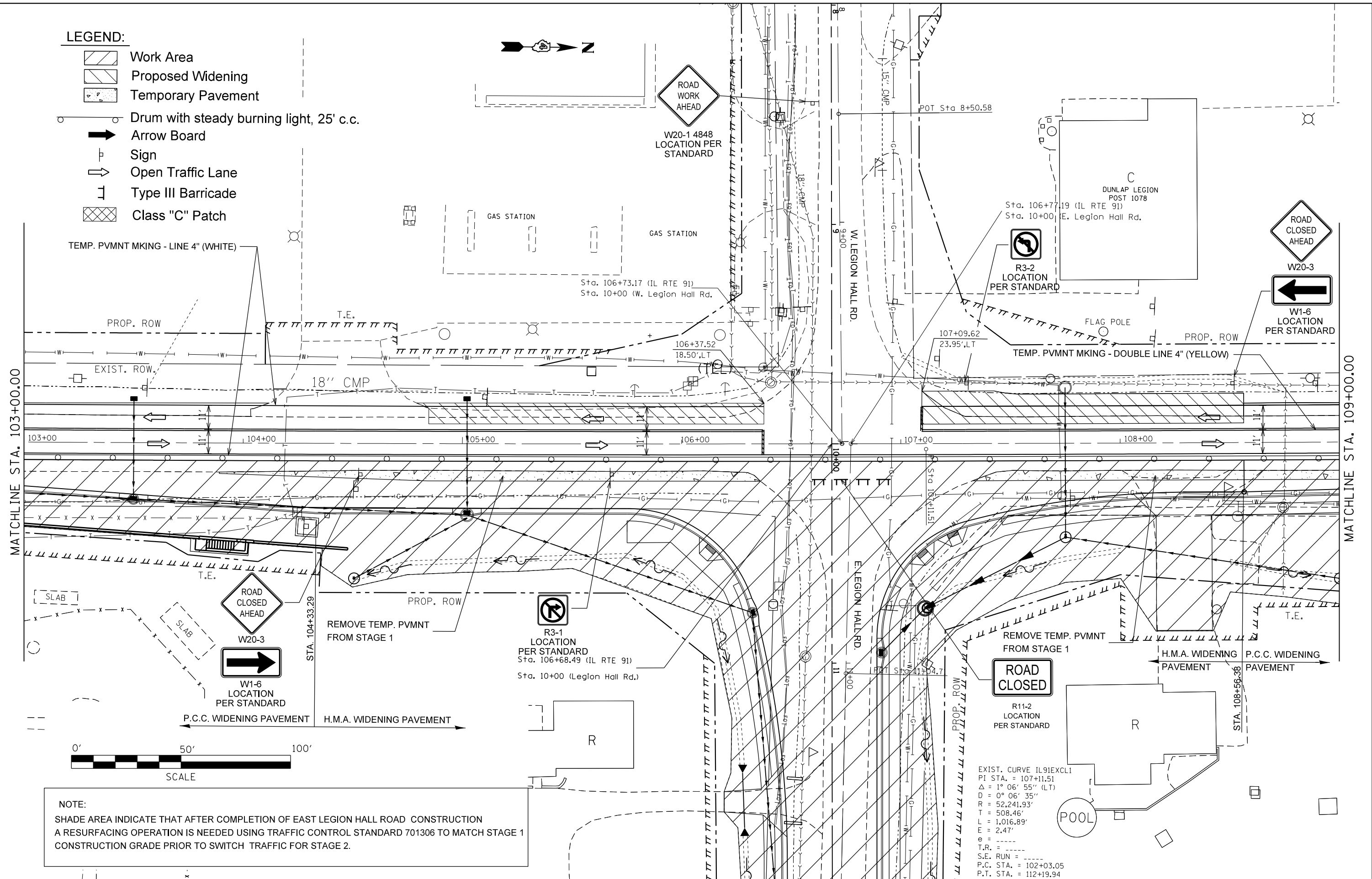
-  Work Area
-  Proposed Widening
-  Temporary Pavement
-  Drum with steady burning light, 25' c.c.
-  Arrow Board
-  Sign
-  Open Traffic Lane
-  Type III Barricade
-  Class "C" Patch



FILE NAME =	USER NAME = crespole	DESIGNED -	REVISED -	STATE OF ILLINOIS DEPARTMENT OF TRANSPORTATION	TRAFFIC CONTROL PLANS STAGE 2			F.A.S. RTE.	SECTION	COUNTY	TOTAL SHEETS	SHEET NO.
Default	et:\pw\work\p\dot\crespole\d0348685\048792-SHT-STAGE2.DGN	DRAWN -	REVISED -		1380	7W-1,RS-3	Peoria	617	146			
	PLOT SCALE = 40.0000' / in.	CHECKED -	REVISED -		CONTRACT NO. 88792							
	PLOT DATE = 8/15/2013	DATE -	REVISED -		ILLINOIS FED. AID PROJECT							

LEGEND:

-  Work Area
-  Proposed Widening
-  Temporary Pavement
-  Drum with steady burning light, 25' c.c.
-  Arrow Board
-  Sign
-  Open Traffic Lane
-  Type III Barricade
-  Class "C" Patch



TEMP. PVMNT MKING - LINE 4" (WHITE)

PROP. ROW

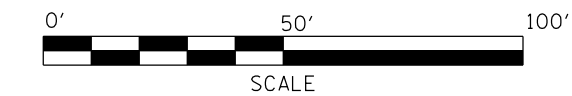
EXIST. ROW

T.E.

18" CMP

MATCHLINE STA. 103+00.00

MATCHLINE STA. 109+00.00



NOTE:
SHADE AREA INDICATE THAT AFTER COMPLETION OF EAST LEGION HALL ROAD CONSTRUCTION A RESURFACING OPERATION IS NEEDED USING TRAFFIC CONTROL STANDARD 701306 TO MATCH STAGE 1 CONSTRUCTION GRADE PRIOR TO SWITCH TRAFFIC FOR STAGE 2.

EXIST. CURVE IL91EXCL1
PI STA. = 107+11.51
Δ = 1° 06' 55" (LT)
D = 0° 06' 35"
R = 52,241.93'
T = 508.46'
L = 1,016.89'
E = 2.47'
e = -----
T.R. = -----
S.E. RUN = -----
P.C. STA. = 102+03.05
P.T. STA. = 112+19.94

FILE NAME =	USER NAME = crespole	DESIGNED -	REVISED -
et:\pw_work\p\midot\crespole\d0348685\1048792-SHT-STAGE2.DGN		DRAWN -	REVISED -
Default	PLOT SCALE = 40.0000' / in.	CHECKED -	REVISED -
	PLOT DATE = 8/15/2013	DATE -	REVISED -










**STATE OF ILLINOIS
DEPARTMENT OF TRANSPORTATION**

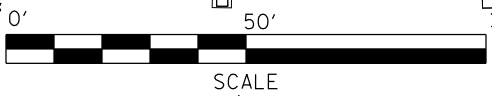
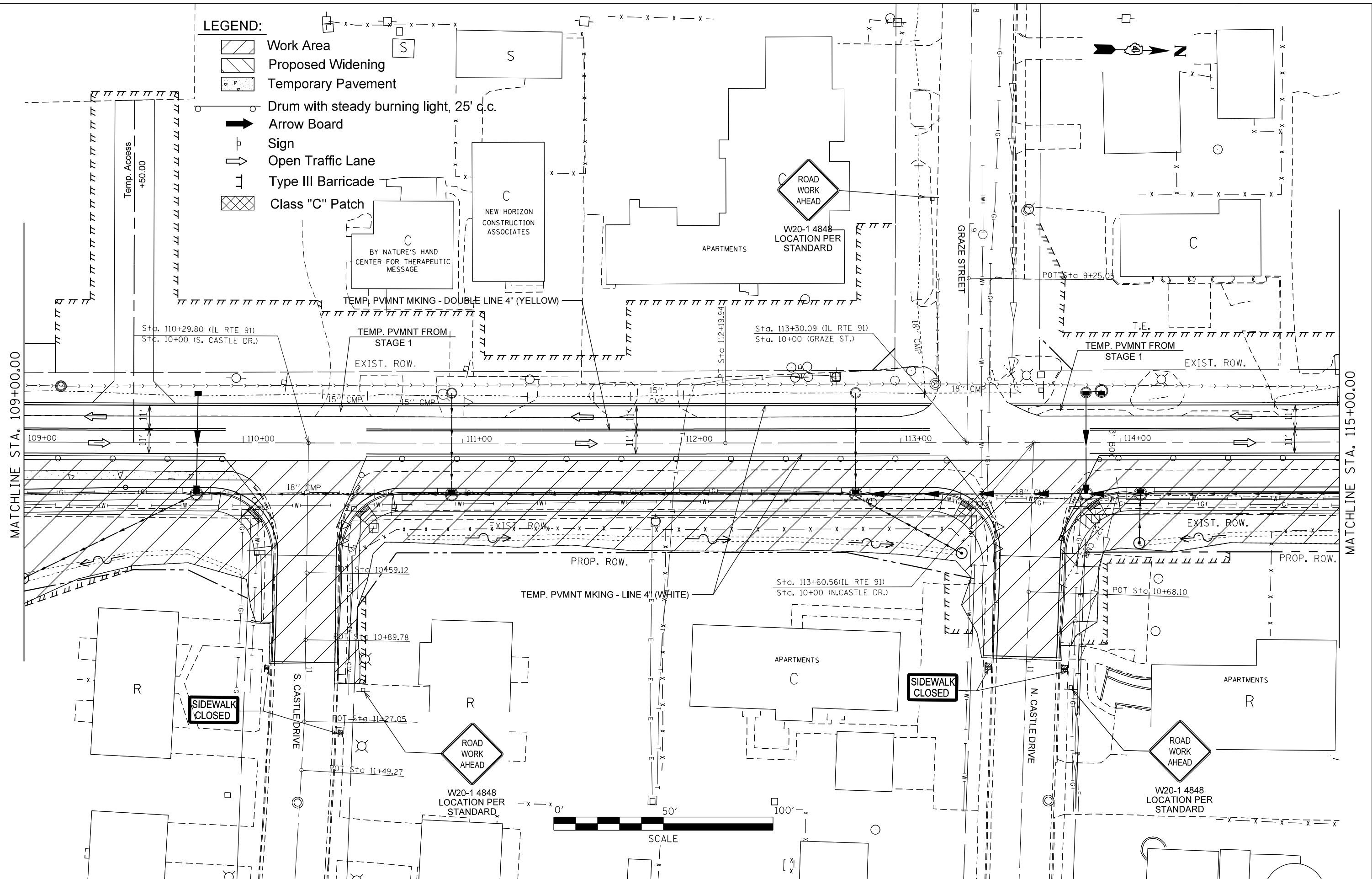
**TRAFFIC CONTROL PLANS
STAGE 2**

SCALE: SHEET OF SHEETS STA. TO STA.

F.A.S. RTE.	SECTION	COUNTY	TOTAL SHEETS	SHEET NO.
1380	7W-1,RS-3	Peoria	617	147
CONTRACT NO. 88792			ILLINOIS FED. AID PROJECT	

LEGEND:

-  Work Area
-  Proposed Widening
-  Temporary Pavement
-  Drum with steady burning light, 25' c.c.
-  Arrow Board
-  Sign
-  Open Traffic Lane
-  Type III Barricade
-  Class "C" Patch












FILE NAME =	USER NAME = crespole	DESIGNED -	REVISED -
et:\pw\work\p\midot\crespole\10348685\1048792-SHT-STAGE2.DGN		DRAWN -	REVISED -
Default	PLOT SCALE = 40.0000' / in.	CHECKED -	REVISED -
	PLOT DATE = 8/15/2013	DATE -	REVISED -

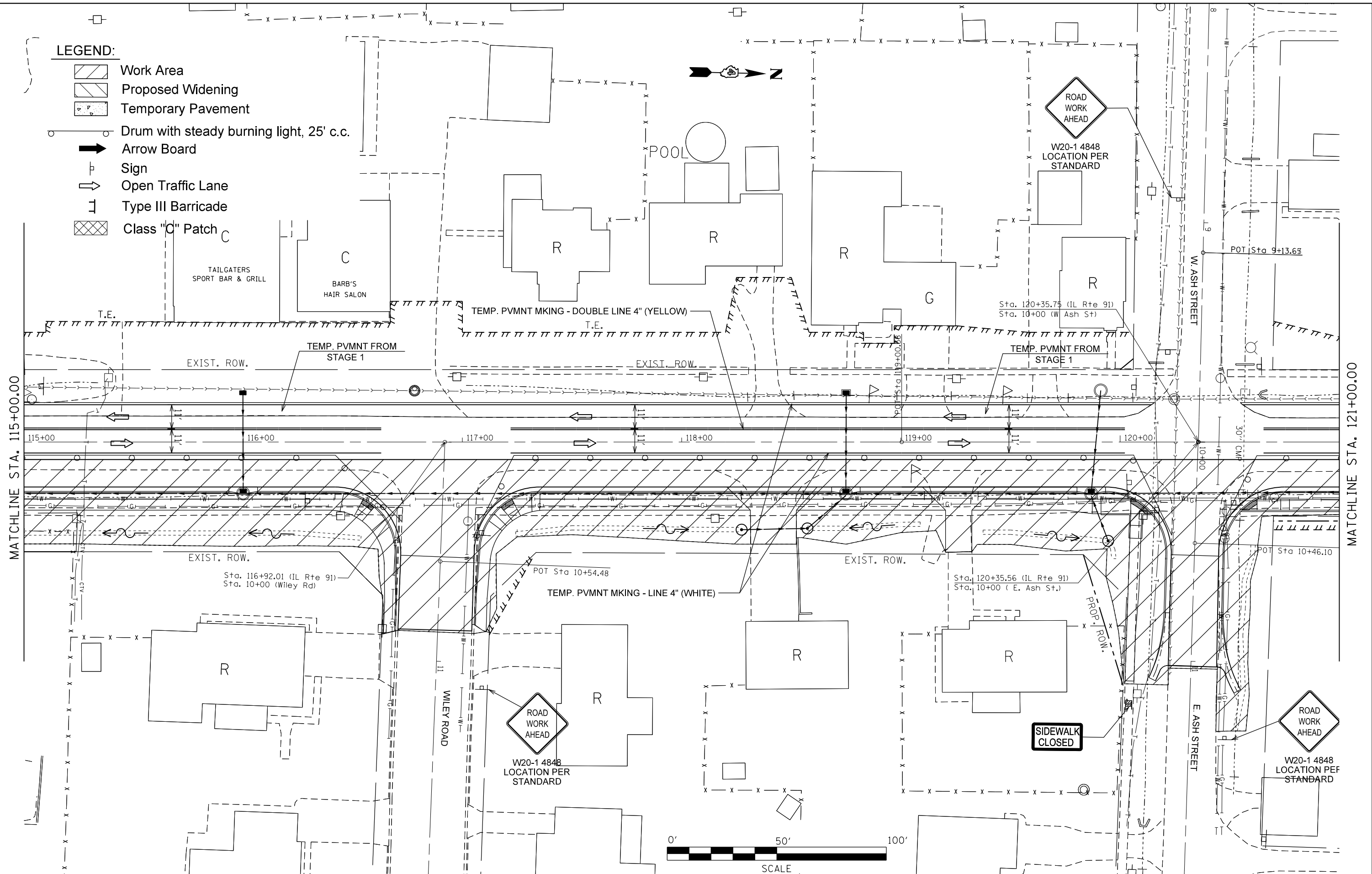
**STATE OF ILLINOIS
DEPARTMENT OF TRANSPORTATION**

TRAFFIC CONTROL PLANS STAGE 2				
SCALE:	SHEET	OF	SHEETS	STA. TO STA.

F.A.S. RTE.	SECTION	COUNTY	TOTAL SHEETS	SHEET NO.
1380	7W-1,RS-3	Peoria	617	148
CONTRACT NO. 88792				
ILLINOIS FED. AID PROJECT				

LEGEND:

-  Work Area
-  Proposed Widening
-  Temporary Pavement
-  Drum with steady burning light, 25' c.c.
-  Arrow Board
-  Sign
-  Open Traffic Lane
-  Type III Barricade
-  Class "C" Patch



FILE NAME =	USER NAME = crespole	DESIGNED -	REVISED -
et:\pw\work\p\dot\crespole\d0348685\d488792-SHT-STAGE2.DGN		DRAWN -	REVISED -
Default	PLOT SCALE = 40.0000' / in.	CHECKED -	REVISED -
	PLOT DATE = 8/15/2013	DATE -	REVISED -










**STATE OF ILLINOIS
DEPARTMENT OF TRANSPORTATION**

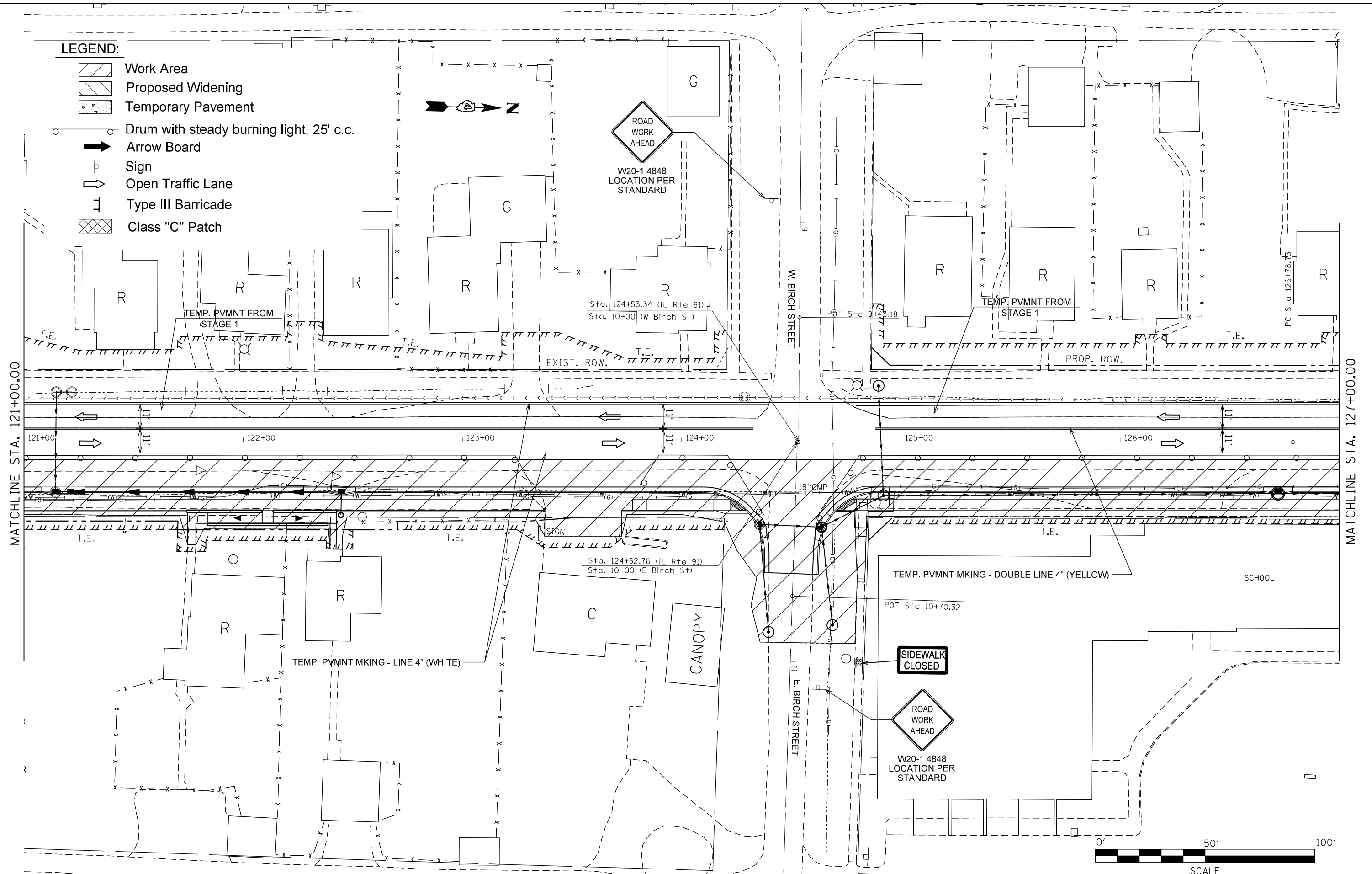
**TRAFFIC CONTROL PLANS
STAGE 2**

SCALE: SHEET OF SHEETS STA. TO STA.

F.A.S. RTE.	SECTION	COUNTY	TOTAL SHEETS	SHEET NO.
1380	7W-1,RS-3	Peoria	617	149
CONTRACT NO. 88792				
ILLINOIS FED. AID PROJECT				

LEGEND:

-  Work Area
-  Proposed Widening
-  Temporary Pavement
-  Drum with steady burning light, 25' c.c.
-  Arrow Board
-  Sign
-  Open Traffic Lane
-  Type III Barricade
-  Class "C" Patch



FILE NAME =	USER NAME = crespole	DESIGNED -	REVISED -
et:\pw\work\p\dot\crespole\d0348685\d48792-SHT-STAGE2.DGN		DRAWN -	REVISED -
Default	PLOT SCALE = 40.0000' / in.	CHECKED -	REVISED -
	PLOT DATE = 8/15/2013	DATE -	REVISED -










**STATE OF ILLINOIS
DEPARTMENT OF TRANSPORTATION**

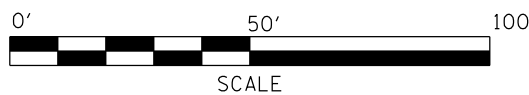
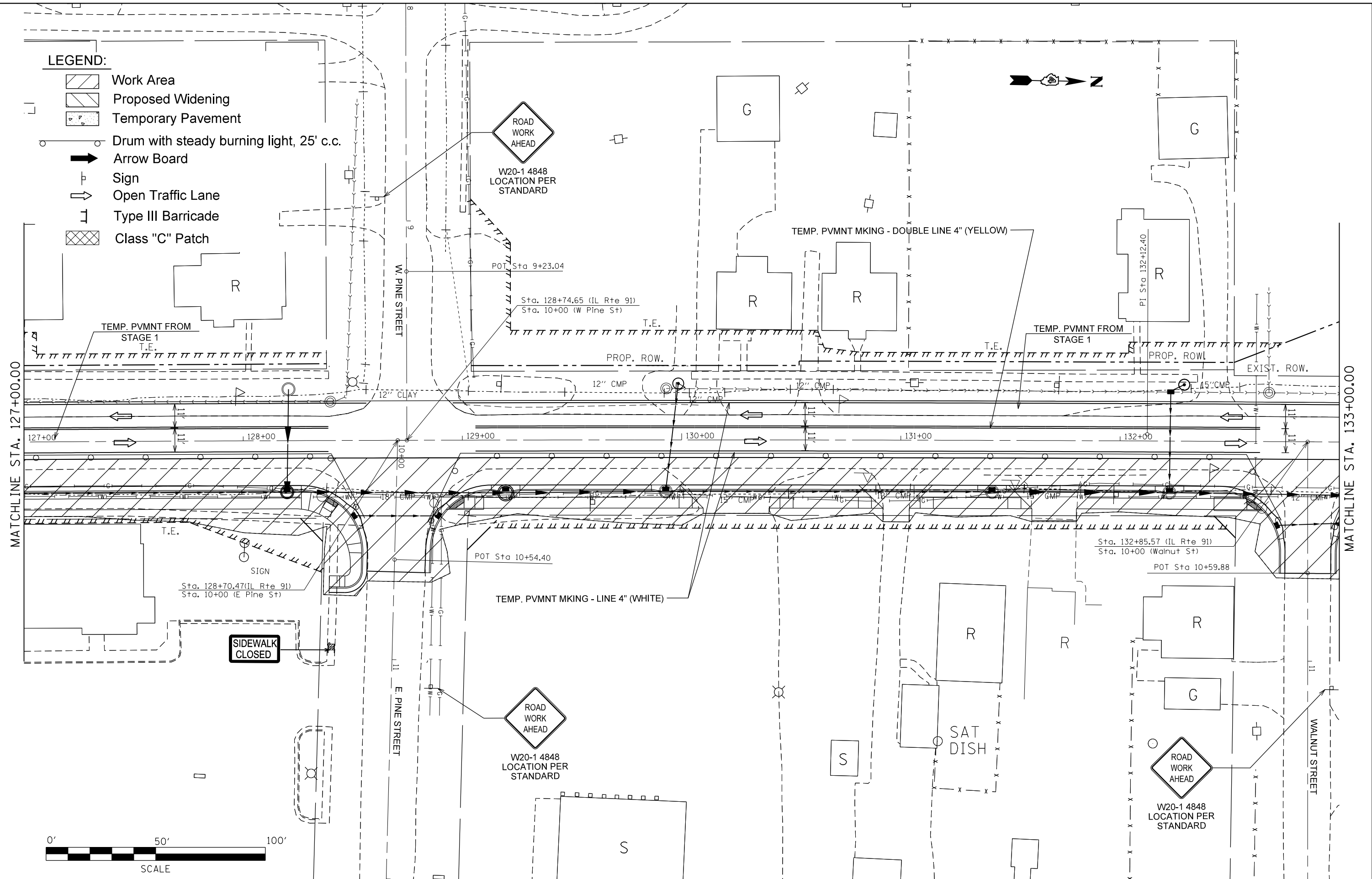
**TRAFFIC CONTROL PLANS
STAGE 2**

SCALE: SHEET OF SHEETS STA. TO STA.

F.A.S. RTE.	SECTION	COUNTY	TOTAL SHEETS	SHEET NO.
1380	7W-1,RS-3	Peoria	617	150
CONTRACT NO. 88792				
ILLINOIS FED. AID PROJECT				

LEGEND:

-  Work Area
-  Proposed Widening
-  Temporary Pavement
-  Drum with steady burning light, 25' c.c.
-  Arrow Board
-  Sign
-  Open Traffic Lane
-  Type III Barricade
-  Class "C" Patch












FILE NAME =	USER NAME = crespole	DESIGNED -	REVISED -
et:\pw\work\p\midot\crespole\d0348685\d488792-SHT-STAGE2.DGN		DRAWN -	REVISED -
Default	PLOT SCALE = 40.0000' / in.	CHECKED -	REVISED -
	PLOT DATE = 8/15/2013	DATE -	REVISED -

**STATE OF ILLINOIS
DEPARTMENT OF TRANSPORTATION**

TRAFFIC CONTROL PLANS STAGE 2				
SCALE:	SHEET	OF	SHEETS	STA. TO STA.

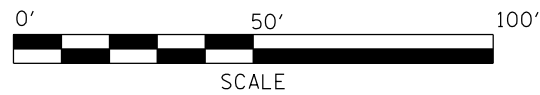
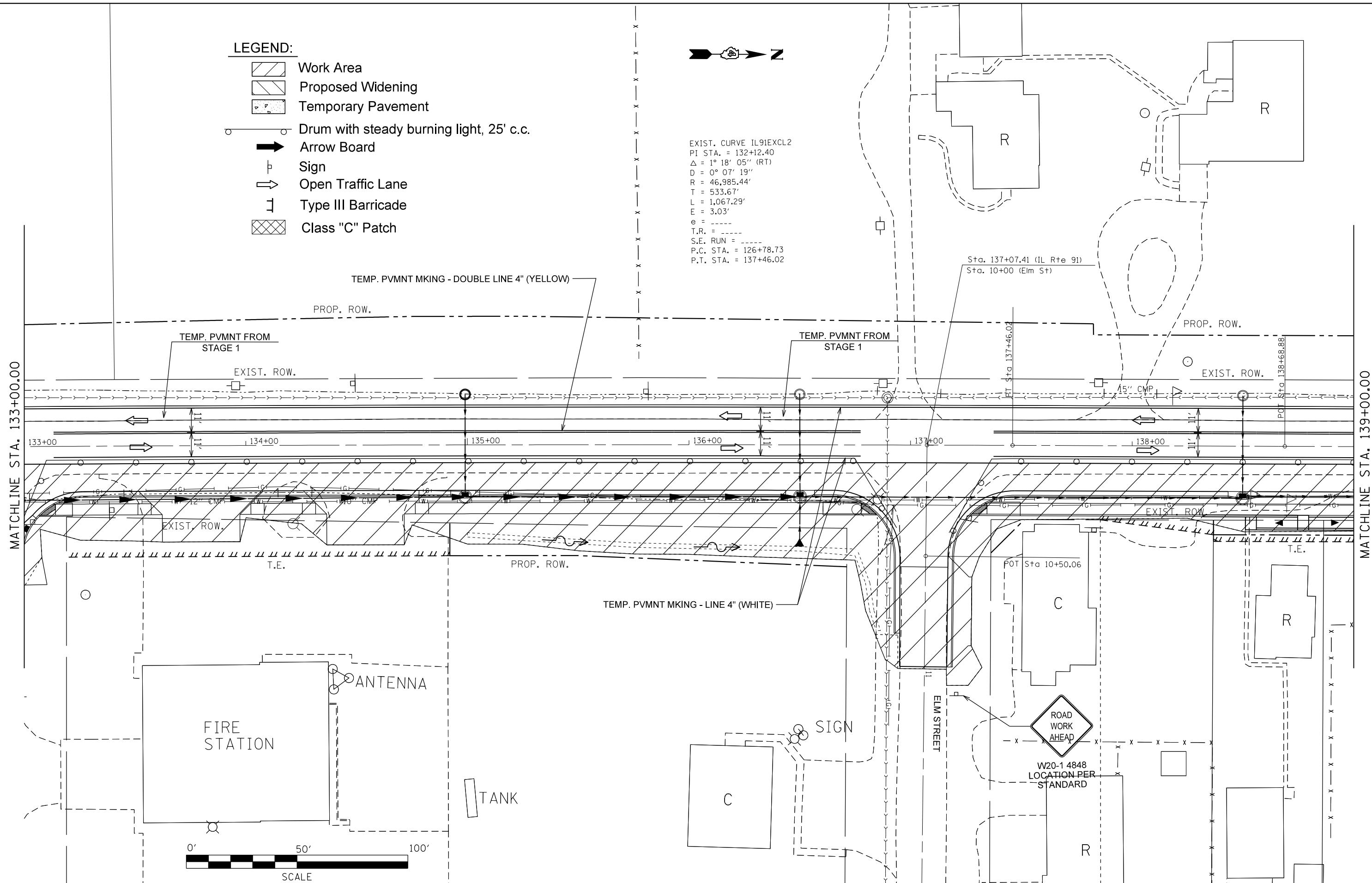
F.A.S. RTE.	SECTION	COUNTY	TOTAL SHEETS	SHEET NO.
1380	7W-1,RS-3	Peoria	617	151
CONTRACT NO. 88792				
ILLINOIS FED. AID PROJECT				

LEGEND:

-  Work Area
-  Proposed Widening
-  Temporary Pavement
-  Drum with steady burning light, 25' c.c.
-  Arrow Board
-  Sign
-  Open Traffic Lane
-  Type III Barricade
-  Class "C" Patch



EXIST. CURVE IL91EXCL2
 PI STA. = 132+12.40
 $\Delta = 1^\circ 18' 05''$ (RT)
 $D = 0^\circ 07' 19''$
 $R = 46,985.44'$
 $T = 533.67'$
 $L = 1,067.29'$
 $E = 3.03'$
 $e = \text{-----}$
 $T.R. = \text{-----}$
 $S.E. \text{ RUN} = \text{-----}$
 $P.C. \text{ STA.} = 126+78.73$
 $P.T. \text{ STA.} = 137+46.02$



FILE NAME =	USER NAME = crespole	DESIGNED -	REVISED -
et:\pw\work\p\id\crespole\d0348685\1488792-SHT-STAGE2.DGN		DRAWN -	REVISED -
Default	PLOT SCALE = 40.0000' / in.	CHECKED -	REVISED -
	PLOT DATE = 8/15/2013	DATE -	REVISED -










**STATE OF ILLINOIS
 DEPARTMENT OF TRANSPORTATION**

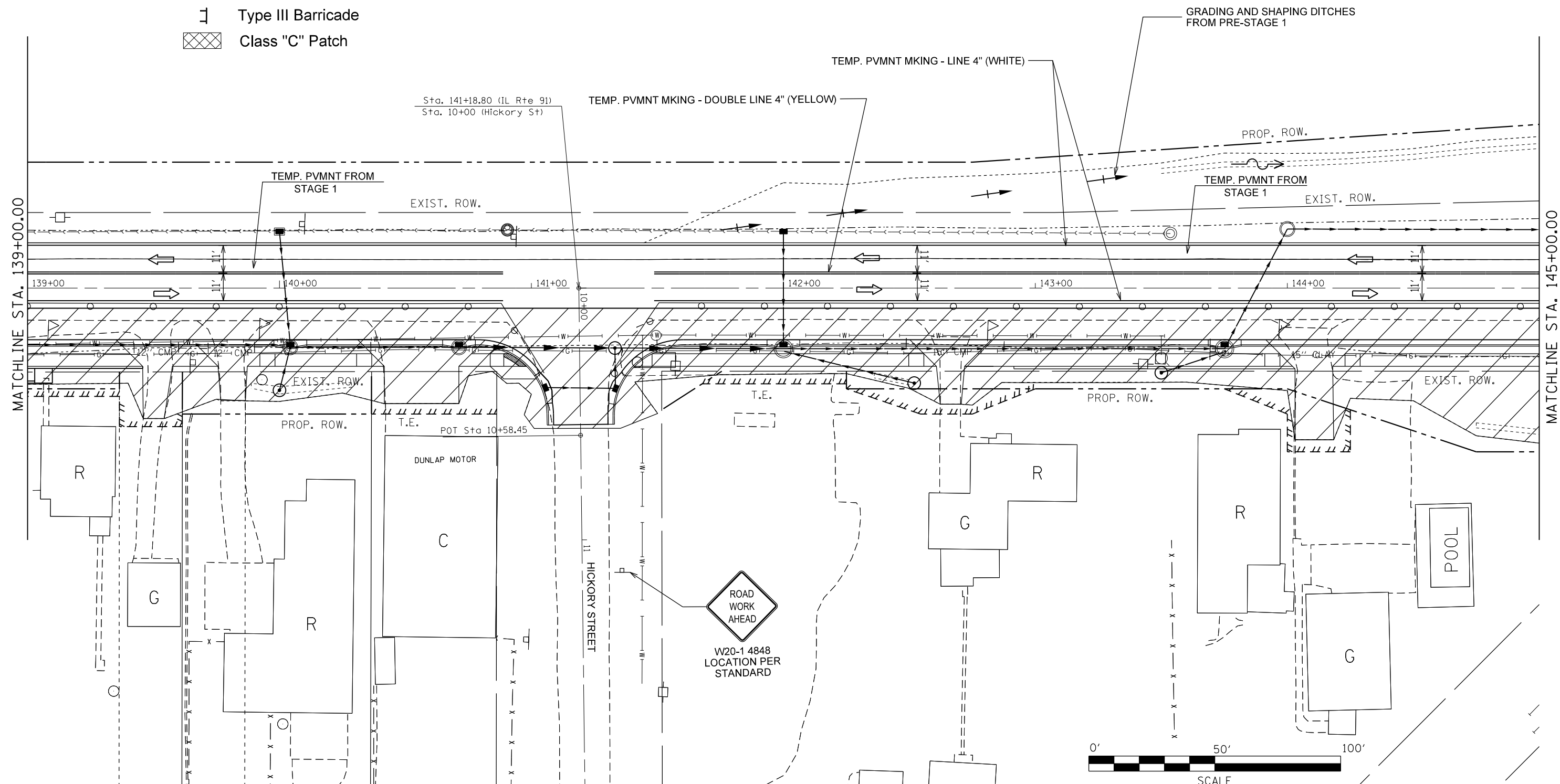
**TRAFFIC CONTROL PLANS
 STAGE 2**

SCALE: SHEET OF SHEETS STA. TO STA.

F.A.S. RT.E.	SECTION	COUNTY	TOTAL SHEETS	SHEET NO.
1380	7W-1,RS-3	Peoria	617	152
CONTRACT NO. 88792			ILLINOIS FED. AID PROJECT	

LEGEND:

-  Work Area
-  Proposed Widening
-  Temporary Pavement
-  Drum with steady burning light, 25' c.c.
-  Arrow Board
-  Sign
-  Open Traffic Lane
-  Type III Barricade
-  Class "C" Patch












FILE NAME =	USER NAME = crespole	DESIGNED -	REVISED -
et:\pw\work\p\dot\crespole\d0348685\048792-SHT-STAGE2.DGN		DRAWN -	REVISED -
Default	PLOT SCALE = 40.0000' / in.	CHECKED -	REVISED -
	PLOT DATE = 8/15/2013	DATE -	REVISED -

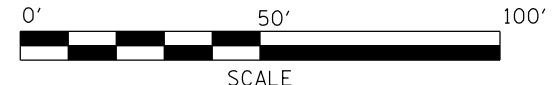
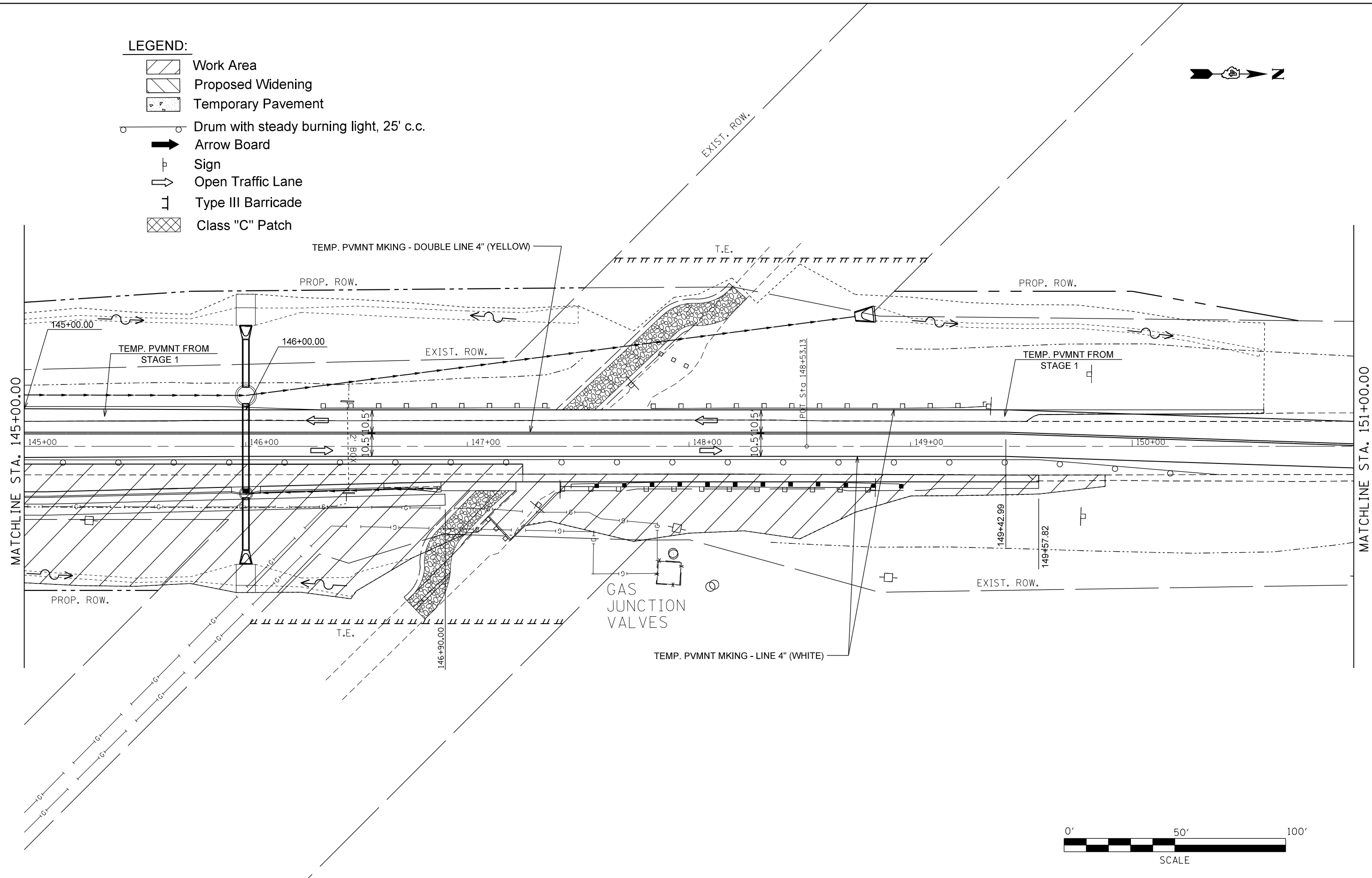
**STATE OF ILLINOIS
DEPARTMENT OF TRANSPORTATION**

TRAFFIC CONTROL PLANS STAGE 2			
SCALE:	SHEET	OF SHEETS	STA. TO STA.

F.A.S. RTE.	SECTION	COUNTY	TOTAL SHEETS	SHEET NO.
1380	7W-1,RS-3	Peoria	617	153
CONTRACT NO. 88792				
ILLINOIS FED. AID PROJECT				







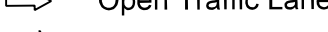


LEGEND:

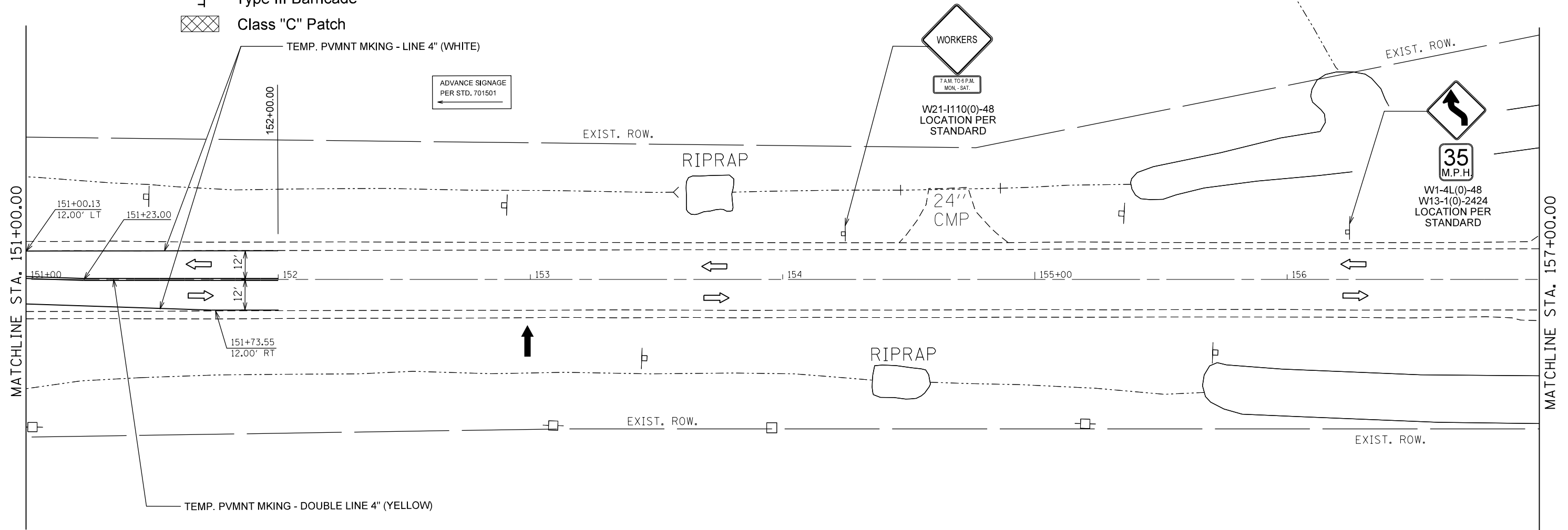
-  Work Area
-  Proposed Widening
-  Temporary Pavement
-  Drum with steady burning light, 25' c.c.
-  Arrow Board
-  Sign
-  Open Traffic Lane
-  Type III Barricade
-  Class "C" Patch



FILE NAME =	USER NAME = crespole	DESIGNED -	REVISED -	STATE OF ILLINOIS DEPARTMENT OF TRANSPORTATION	TRAFFIC CONTROL PLANS STAGE 2				F.A.S. RTE.	SECTION	COUNTY	TOTAL SHEETS	SHEET NO.			
Default	et:\pw\work\p\idot\crespole\d0348685\148792-SHT-STAGE2.DGN	DRAWN -	REVISED -		SCALE:	SHEET	OF	SHEETS	STA.	TO	STA.	1380	7W-1,RS-3	Peoria	617	154
	PLOT SCALE = 40.0000' / in.	CHECKED -	REVISED -													
	PLOT DATE = 8/15/2013	DATE -	REVISED -													
												CONTRACT NO. 88792		ILLINOIS FED. AID PROJECT		

LEGEND:

-  Work Area
-  Proposed Widening
-  Temporary Pavement
-  Drum with steady burning light, 25' c.c.
-  Arrow Board
-  Sign
-  Open Traffic Lane
-  Type III Barricade
-  Class "C" Patch



FILE NAME =	USER NAME = crespole	DESIGNED -	REVISED -
et:\pw\work\p\dot\crespole\d0348685\148792-SHT-STAGE2.DGN		DRAWN -	REVISED -
Default	PLOT SCALE = 40.0000' / in.	CHECKED -	REVISED -
	PLOT DATE = 8/15/2013	DATE -	REVISED -










**STATE OF ILLINOIS
DEPARTMENT OF TRANSPORTATION**

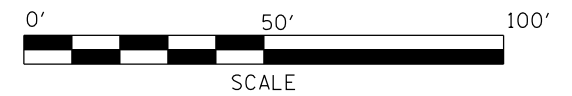
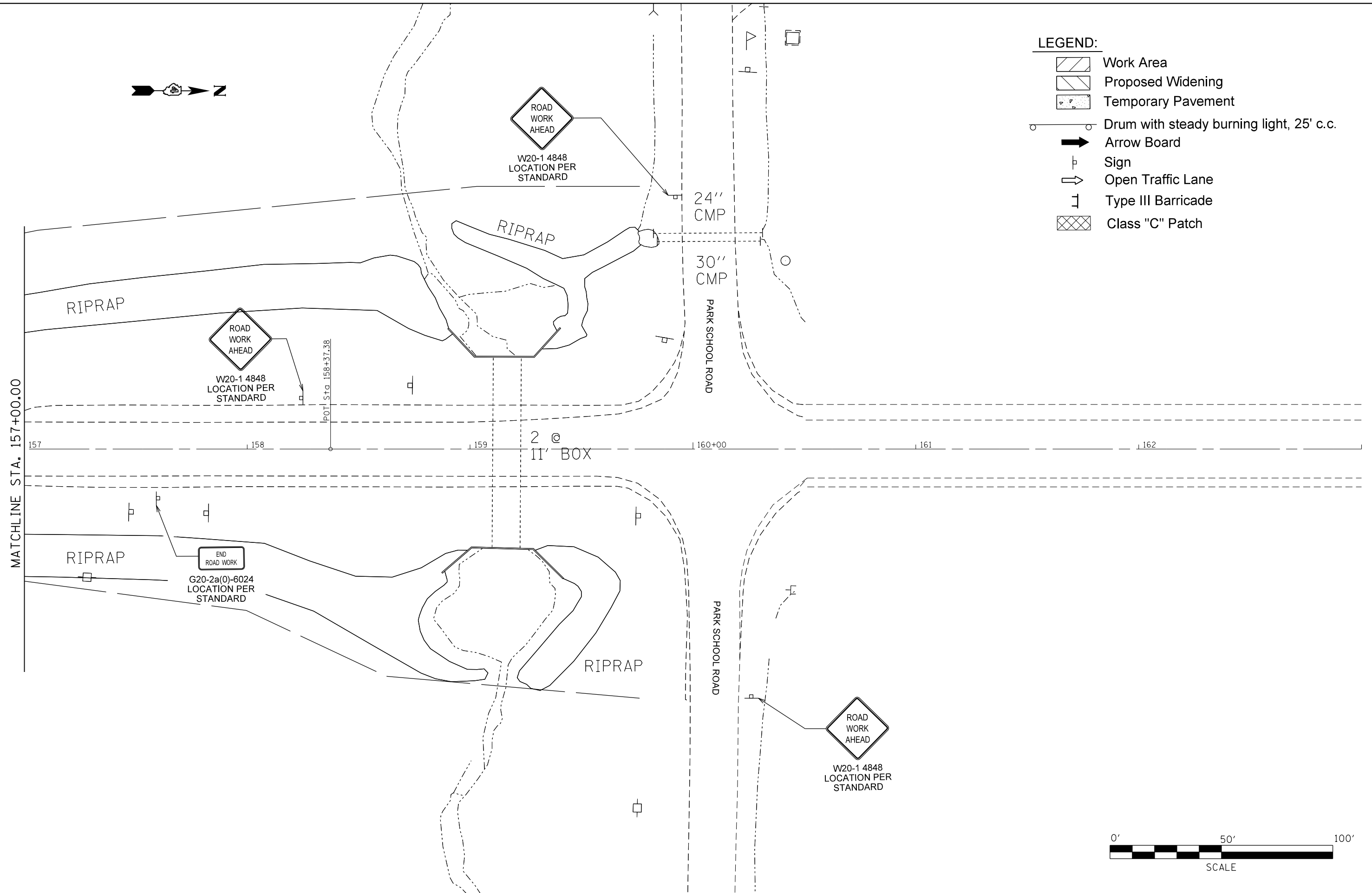
**TRAFFIC CONTROL PLANS
STAGE 2**

SCALE:	SHEET	OF	SHEETS	STA.	TO	STA.
--------	-------	----	--------	------	----	------

F.A.S. RTE.	SECTION	COUNTY	TOTAL SHEETS	SHEET NO.
1380	7W-1,RS-3	Peoria	617	155
CONTRACT NO. 88792			ILLINOIS FED. AID PROJECT	












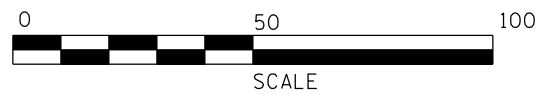
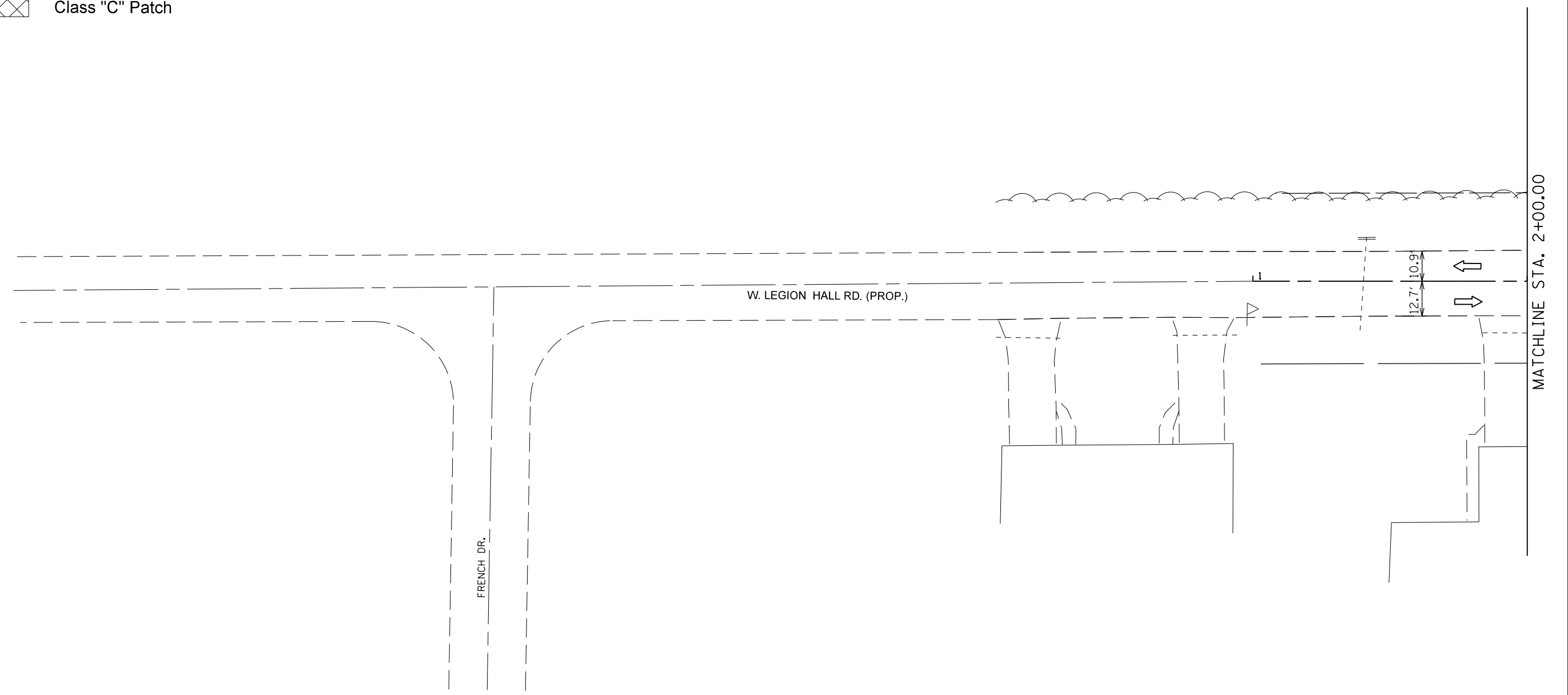
- LEGEND:**
-  Work Area
 -  Proposed Widening
 -  Temporary Pavement
 -  Drum with steady burning light, 25' c.c.
 -  Arrow Board
 -  Sign
 -  Open Traffic Lane
 -  Type III Barricade
 -  Class "C" Patch



FILE NAME =	USER NAME = crespole	DESIGNED -	REVISED -	STATE OF ILLINOIS DEPARTMENT OF TRANSPORTATION	TRAFFIC CONTROL PLANS STAGE 2				F.A.S. RTE.	SECTION	COUNTY	TOTAL SHEETS	SHEET NO.	
Default	et:\pw\work\p\dot\crespole\d0348685\048792-SHT-STAGE2.DGN	DRAWN -	REVISED -		SCALE:	SHEET	OF	SHEETS	STA.	TO STA.	1380	7W-1,RS-3	Peoria	617 156
	PLOT SCALE = 40.0000' / in.	CHECKED -	REVISED -		CONTRACT NO. 88792									
	PLOT DATE = 8/15/2013	DATE -	REVISED -		ILLINOIS FED. AID PROJECT									










LEGEND:

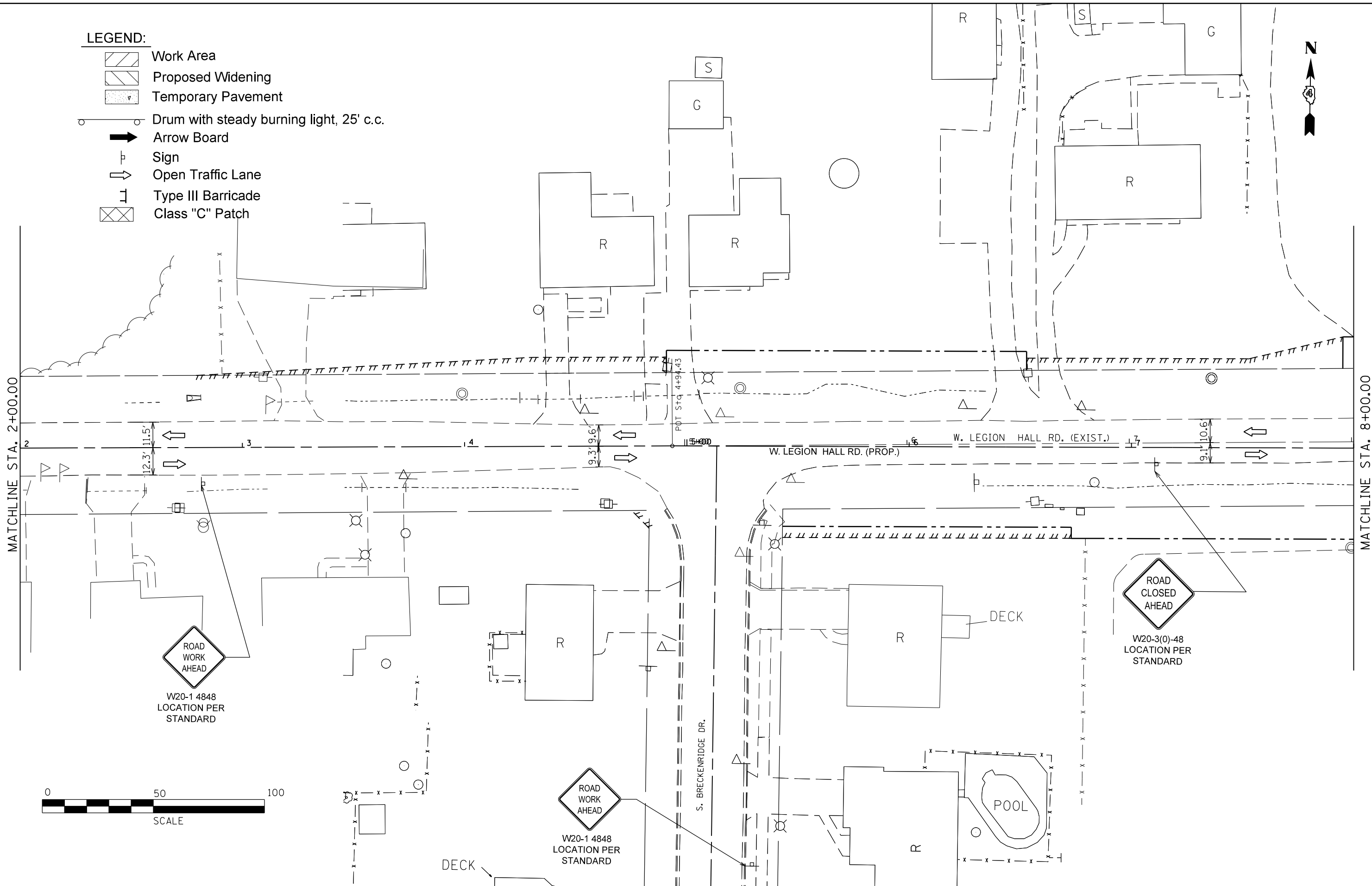
-  Work Area
-  Proposed Widening
-  Temporary Pavement
-  Drum with steady burning light, 25' c.c.
-  Arrow Board
-  Sign
-  Open Traffic Lane
-  Type III Barricade
-  Class "C" Patch



FILE NAME =	USER NAME = crespole	DESIGNED -	REVISED -	STATE OF ILLINOIS DEPARTMENT OF TRANSPORTATION	TRAFFIC CONTROL PLANS LEGION HALL ROAD STAGE 2				F.A.S. RTE.	SECTION	COUNTY	TOTAL SHEETS	SHEET NO.
et:\pw\work\pwidot\crespole\d0348685\048792-SHT-LHR-STAGE2.DGN	PLOT SCALE = 40.0000' / in.	DRAWN -	REVISED -		1380	7W-1,RS-3	Peoria	617	157				
Default	PLOT DATE = 8/15/2013	CHECKED -	REVISED -		SCALE: SHEET OF SHEETS STA. TO STA.				CONTRACT NO. 88792				
		DATE -	REVISED -		ILLINOIS FED. AID PROJECT								

LEGEND:

-  Work Area
-  Proposed Widening
-  Temporary Pavement
-  Drum with steady burning light, 25' c.c.
-  Arrow Board
-  Sign
-  Open Traffic Lane
-  Type III Barricade
-  Class "C" Patch



ROAD WORK AHEAD
W20-1 4848
LOCATION PER STANDARD

ROAD WORK AHEAD
W20-1 4848
LOCATION PER STANDARD

ROAD CLOSED AHEAD
W20-3(0)-48
LOCATION PER STANDARD



FILE NAME =	USER NAME = crespole	DESIGNED -	REVISED -
c:\pwwork\pwwork\crespole\d0348685\d486792-SHT-LHR-STAGE2.DGN		DRAWN -	REVISED -
Default	PLOT SCALE = 40.0000' / in.	CHECKED -	REVISED -
	PLOT DATE = 8/15/2013	DATE -	REVISED -










**STATE OF ILLINOIS
DEPARTMENT OF TRANSPORTATION**

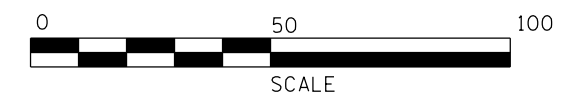
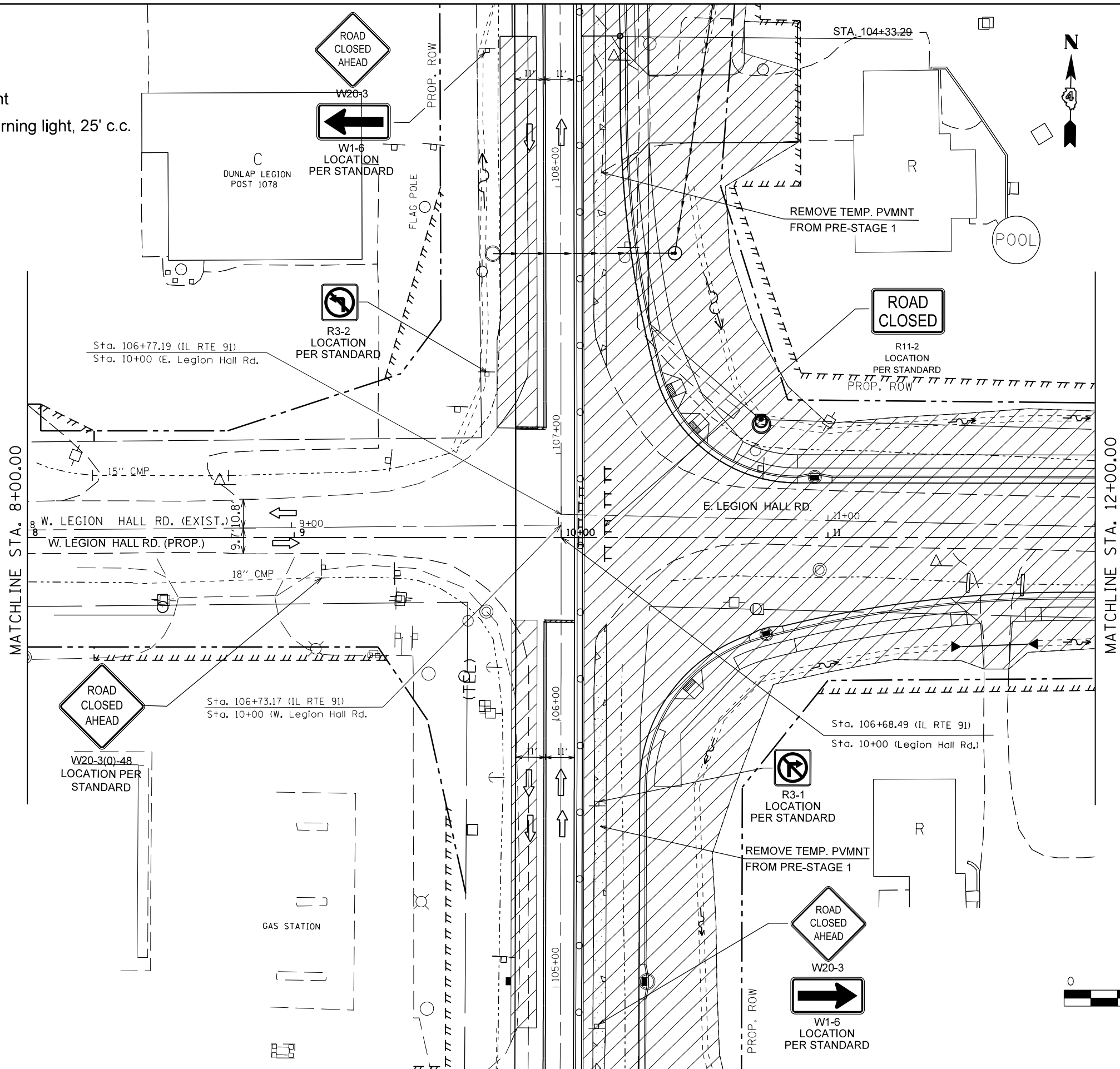
**TRAFFIC CONTROL PLANS
LEGION HALL ROAD STAGE 2**

SCALE: SHEET OF SHEETS STA. TO STA.

F.A.S. RTE.	SECTION	COUNTY	TOTAL SHEETS	SHEET NO.
1380	7W-1,RS-3	Peoria	617	158
CONTRACT NO. 88792			ILLINOIS FED. AID PROJECT	

LEGEND:

-  Work Area
-  Proposed Widening
-  Temporary Pavement
-  Drum with steady burning light, 25' c.c.
-  Arrow Board
-  Sign
-  Open Traffic Lane
-  Type III Barricade
-  Class "C" Patch



FILE NAME =	USER NAME = crespole	DESIGNED -	REVISED -
et:\pw\work\p\dot\crespole\d0348695\048792-SHT-LHR-STAGE2.DGN		DRAWN -	REVISED -
Default	PLOT SCALE = 40.0000' / in.	CHECKED -	REVISED -
	PLOT DATE = 8/15/2013	DATE -	REVISED -










**STATE OF ILLINOIS
DEPARTMENT OF TRANSPORTATION**

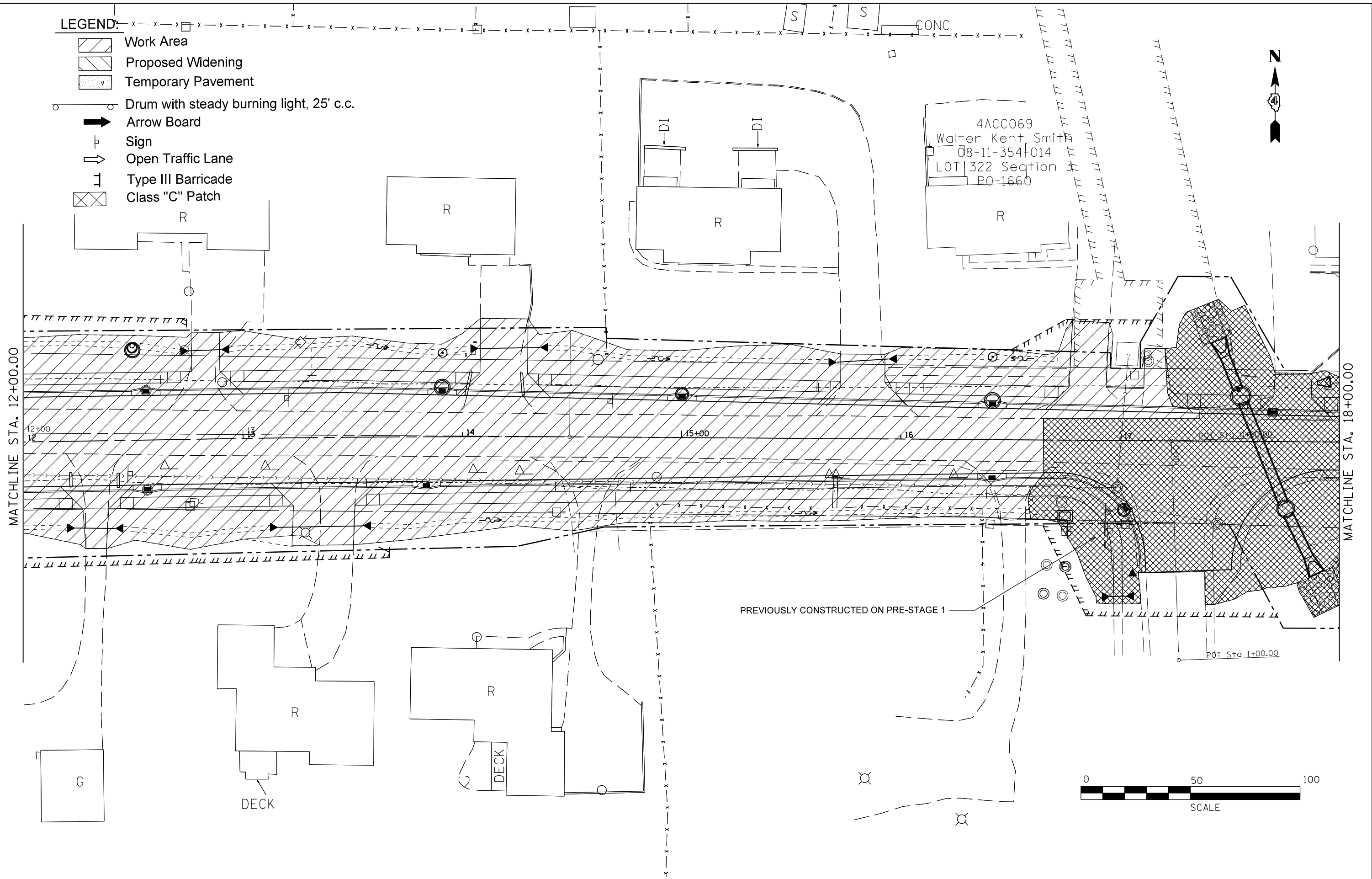
**TRAFFIC CONTROL PLANS
LEGION HALL ROAD STAGE 2**

F.A.S. RTE.	SECTION	COUNTY	TOTAL SHEETS	SHEET NO.
1380	7W-1,RS-3	Peoria	617	159
CONTRACT NO. 88792				
ILLINOIS FED. AID PROJECT				

SCALE: SHEET OF SHEETS STA. TO STA.

LEGEND:

-  Work Area
-  Proposed Widening
-  Temporary Pavement
-  Drum with steady burning light, 25' c.c.
-  Arrow Board
-  Sign
-  Open Traffic Lane
-  Type III Barricade
-  Class "C" Patch



FILE NAME =	USER NAME = crespole	DESIGNED -	REVISED -
c:\pwwork\pwwork\crespole\d0348685\d48792-SHT-LHR-STAGE2.DGN		DRAWN -	REVISED -
Default	PLOT SCALE = 40.0000' / in.	CHECKED -	REVISED -
	PLOT DATE = 8/15/2013	DATE -	REVISED -









**STATE OF ILLINOIS
DEPARTMENT OF TRANSPORTATION**

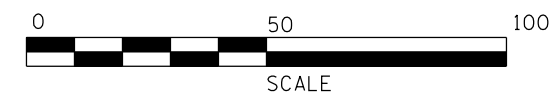
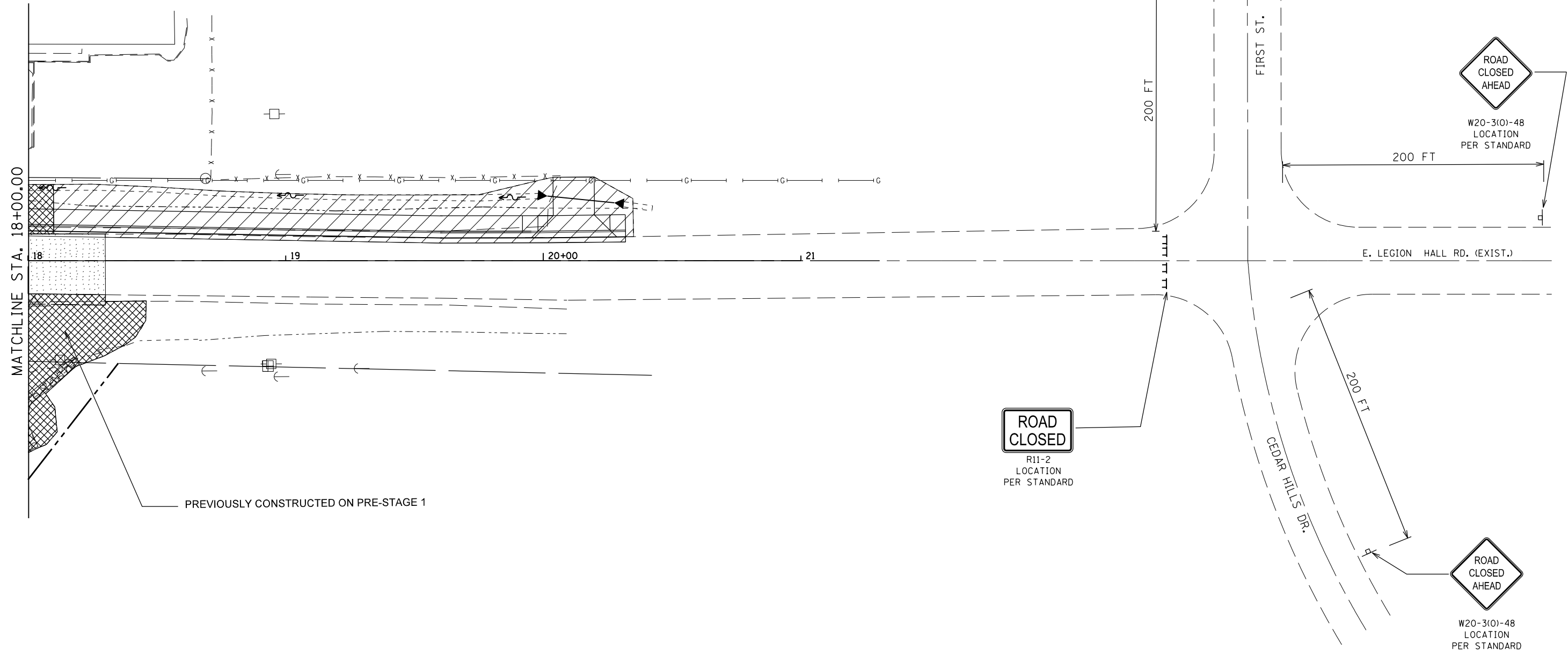
**TRAFFIC CONTROL PLANS
LEGION HALL ROAD STAGE 2**

SCALE: SHEET OF SHEETS STA. TO STA.

F.A.S. RTE.	SECTION	COUNTY	TOTAL SHEETS	SHEET NO.
1380	7W-1,RS-3	Peoria	617	160
			CONTRACT NO. 88792	
ILLINOIS FED. AID PROJECT				

LEGEND:

-  Work Area
-  Proposed Widening
-  Temporary Pavement
-  Drum with steady burning light, 25' c.c.
-  Arrow Board
-  Sign
-  Open Traffic Lane
-  Type III Barricade












FILE NAME =	USER NAME = crespole	DESIGNED -	REVISED -
ei:\pwork\pwork\crespole\d0348685\048792-SHT-LHR-STAGE2.DGN		DRAWN -	REVISED -
Default	PLOT SCALE = 40.0000' / in.	CHECKED -	REVISED -
	PLOT DATE = 8/15/2013	DATE -	REVISED -

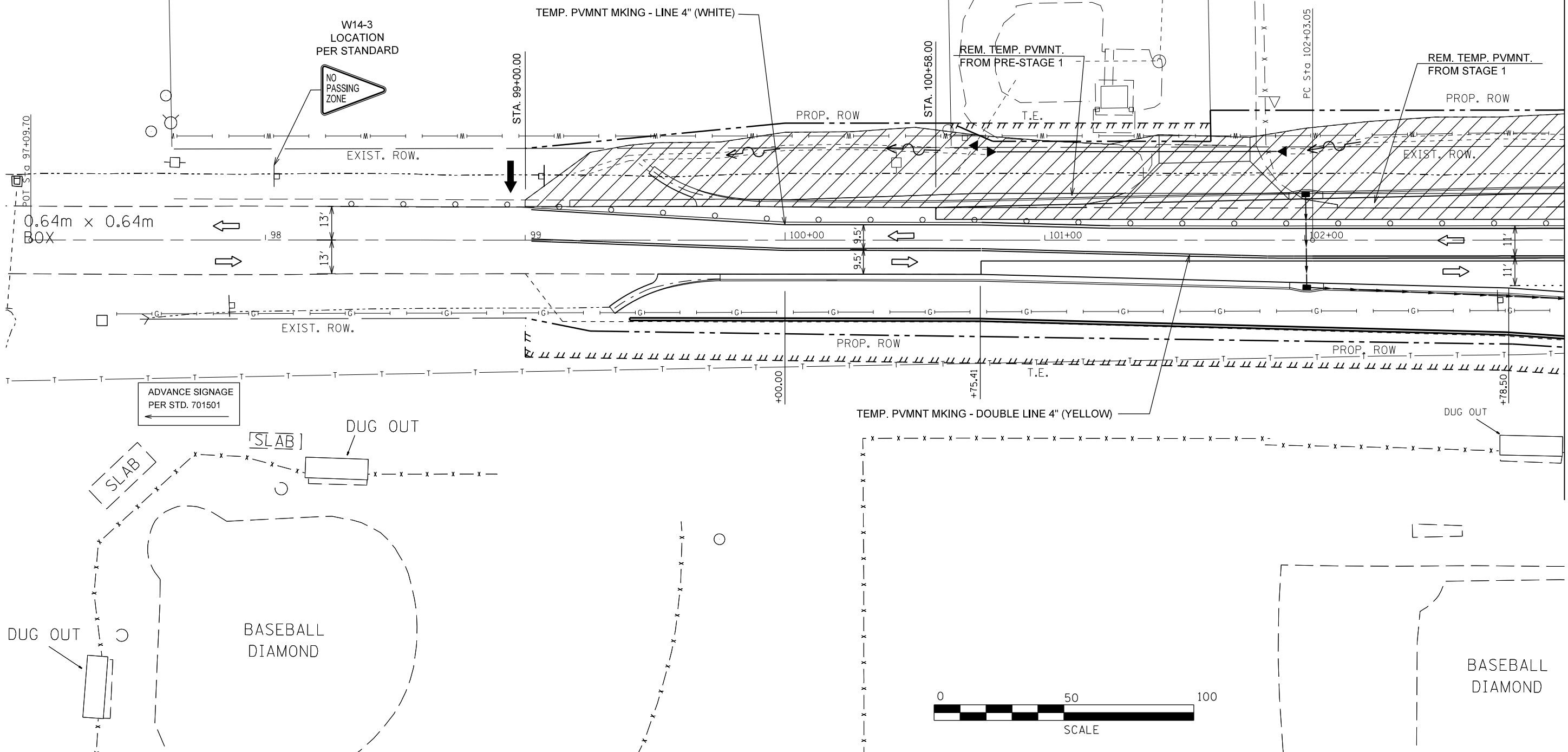
**STATE OF ILLINOIS
DEPARTMENT OF TRANSPORTATION**

TRAFFIC CONTROL PLANS LEGION HALL ROAD STAGE 2			
SCALE:	SHEET	OF SHEETS	STA. TO STA.

F.A.S. RTE.	SECTION	COUNTY	TOTAL SHEETS	SHEET NO.
1380	7W-1,RS-3	Peoria	617	161
CONTRACT NO. 88792				
ILLINOIS FED. AID PROJECT				

LEGEND:

-  Work Area
-  Proposed Widening
-  Temporary Pavement
-  Drum with steady burning light, 25' c.c.
-  Arrow Board
-  Sign
-  Open Traffic Lane
-  Type III Barricade
-  Class "C" Patch



MATCHLINE STA. 103+00.00

ADVANCE SIGNAGE PER STD. 701501



FILE NAME =	USER NAME = crespole	DESIGNED -	REVISED -
et:\pw\work\p\midot\crespole\d0348685\148792-SHT-STAGE3.DGN		DRAWN -	REVISED -
Default	PLOT SCALE = 40.0000' / in.	CHECKED -	REVISED -
	PLOT DATE = 8/15/2013	DATE -	REVISED -










**STATE OF ILLINOIS
DEPARTMENT OF TRANSPORTATION**

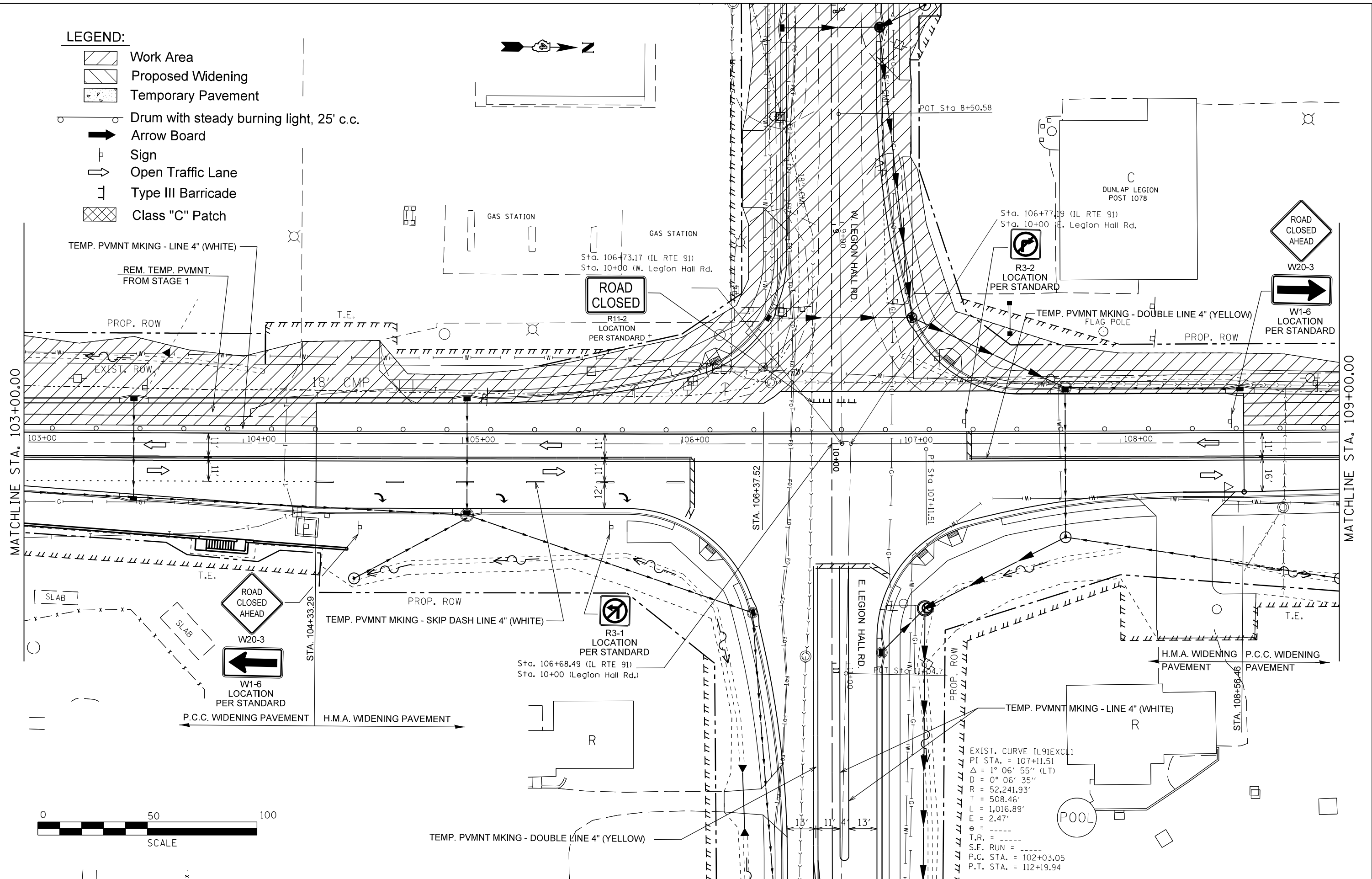
**TRAFFIC CONTROL PLANS
STAGE 3**

SCALE: SHEET OF SHEETS STA. TO STA.

F.A.S. RTE.	SECTION	COUNTY	TOTAL SHEETS	SHEET NO.
1380	7W-1,RS-3	Peoria	617	162
CONTRACT NO. 88792			ILLINOIS FED. AID PROJECT	

LEGEND:

-  Work Area
-  Proposed Widening
-  Temporary Pavement
-  Drum with steady burning light, 25' c.c.
-  Arrow Board
-  Sign
-  Open Traffic Lane
-  Type III Barricade
-  Class "C" Patch



EXIST. CURVE IL91EXCL1
 PI STA. = 107+11.51
 $\Delta = 1^\circ 06' 55''$ (LT)
 $D = 0^\circ 06' 35''$
 $R = 52,241.93'$
 $T = 508.46'$
 $L = 1,016.89'$
 $E = 2.47'$
 $\theta =$
 $T.R. =$
 $S.E. RUN =$
 $P.C. STA. = 102+03.05$
 $P.T. STA. = 112+19.94$












FILE NAME =	USER NAME = crespole	DESIGNED -	REVISED -
et:\pw\work\p\midot\crespole\d0348685\1048792-SHT-STAGE3.DGN		DRAWN -	REVISED -
Default	PLOT SCALE = 40.0000' / in.	CHECKED -	REVISED -
	PLOT DATE = 8/15/2013	DATE -	REVISED -

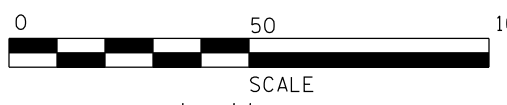
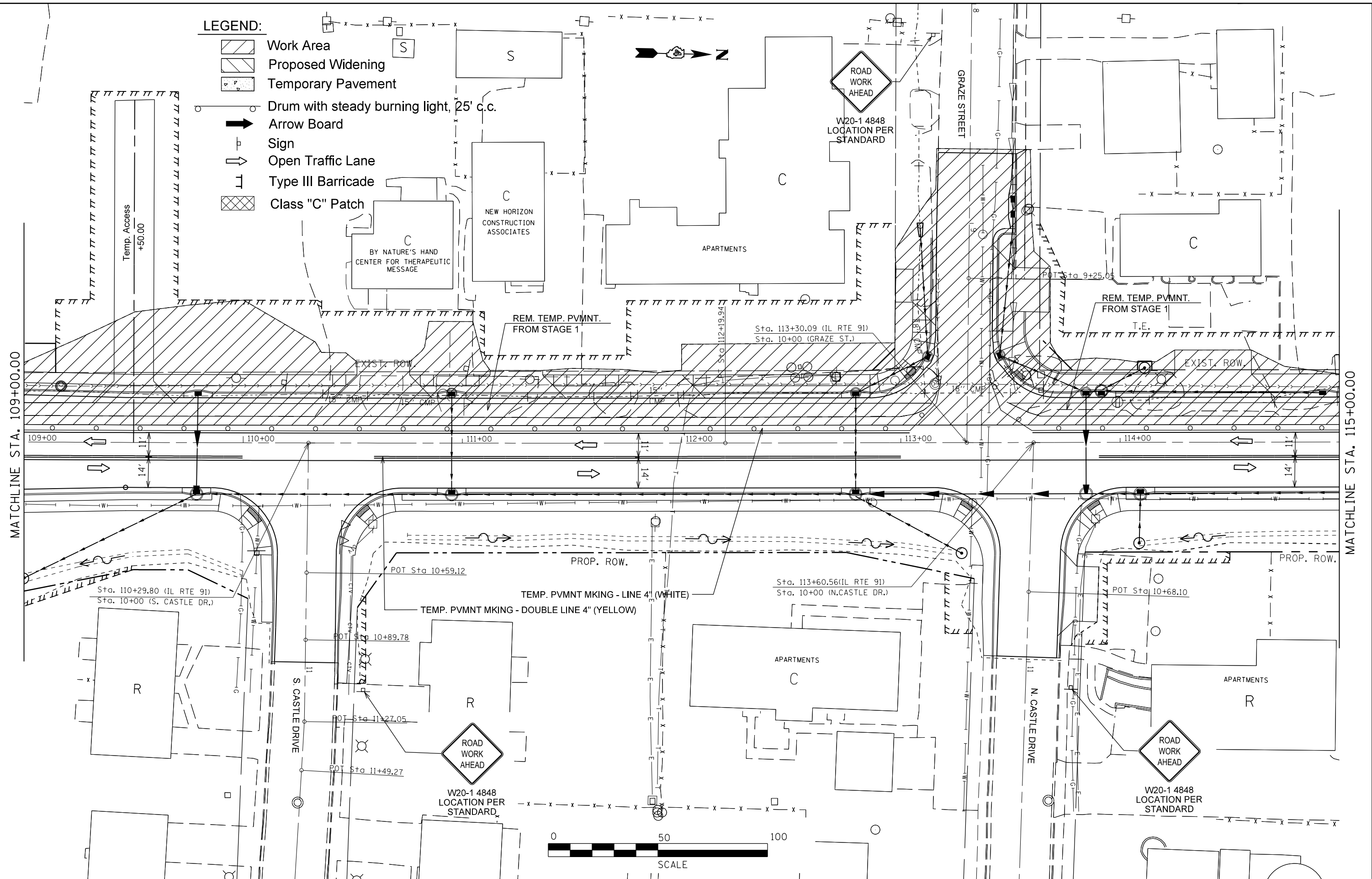
**STATE OF ILLINOIS
DEPARTMENT OF TRANSPORTATION**

**TRAFFIC CONTROL PLANS
STAGE 3**

SCALE: SHEET OF SHEETS STA. TO STA.

F.A.S. RTE.	SECTION	COUNTY	TOTAL SHEETS	SHEET NO.
1380	7W-1,RS-3	Peoria	617	163
				CONTRACT NO. 88792
ILLINOIS FED. AID PROJECT				

- LEGEND:**
-  Work Area
 -  Proposed Widening
 -  Temporary Pavement
 -  Drum with steady burning light, 25' c.c.
 -  Arrow Board
 -  Sign
 -  Open Traffic Lane
 -  Type III Barricade
 -  Class "C" Patch












FILE NAME =	USER NAME = crespole	DESIGNED -	REVISED -
et:\pw_work\pwidot\crespole\d0348685\048792-SHT-STAGE3.DGN		DRAWN -	REVISED -
Default	PLOT SCALE = 40.0000' / in.	CHECKED -	REVISED -
	PLOT DATE = 8/15/2013	DATE -	REVISED -

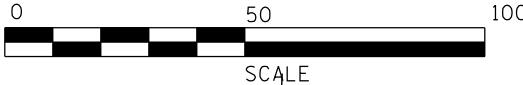
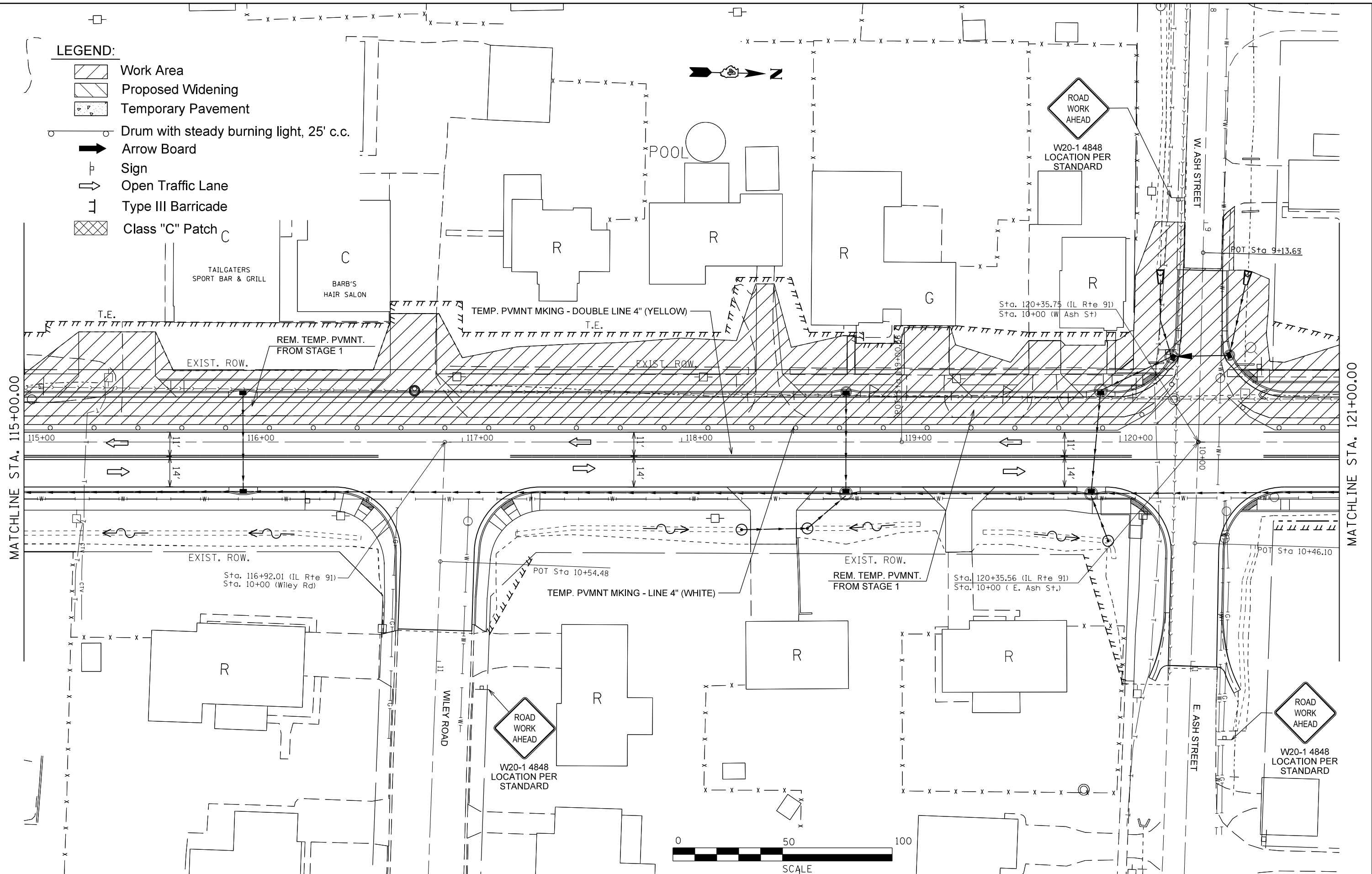
**STATE OF ILLINOIS
DEPARTMENT OF TRANSPORTATION**

TRAFFIC CONTROL PLANS STAGE 3				
SCALE:	SHEET	OF	SHEETS	STA. TO STA.

F.A.S. RTE.	SECTION	COUNTY	TOTAL SHEETS	SHEET NO.
1380	7W-1,RS-3	Peoria	617	164
CONTRACT NO. 88792				
ILLINOIS FED. AID PROJECT				

LEGEND:

-  Work Area
-  Proposed Widening
-  Temporary Pavement
-  Drum with steady burning light, 25' c.c.
-  Arrow Board
-  Sign
-  Open Traffic Lane
-  Type III Barricade
-  Class "C" Patch



FILE NAME =	USER NAME = crespole	DESIGNED -	REVISED -
et:\pw\work\p\dot\crespole\d0348685\048792-SHT-STAGE3.DGN		DRAWN -	REVISED -
Default	PLOT SCALE = 40.0000' / in.	CHECKED -	REVISED -
	PLOT DATE = 8/15/2013	DATE -	REVISED -










**STATE OF ILLINOIS
DEPARTMENT OF TRANSPORTATION**

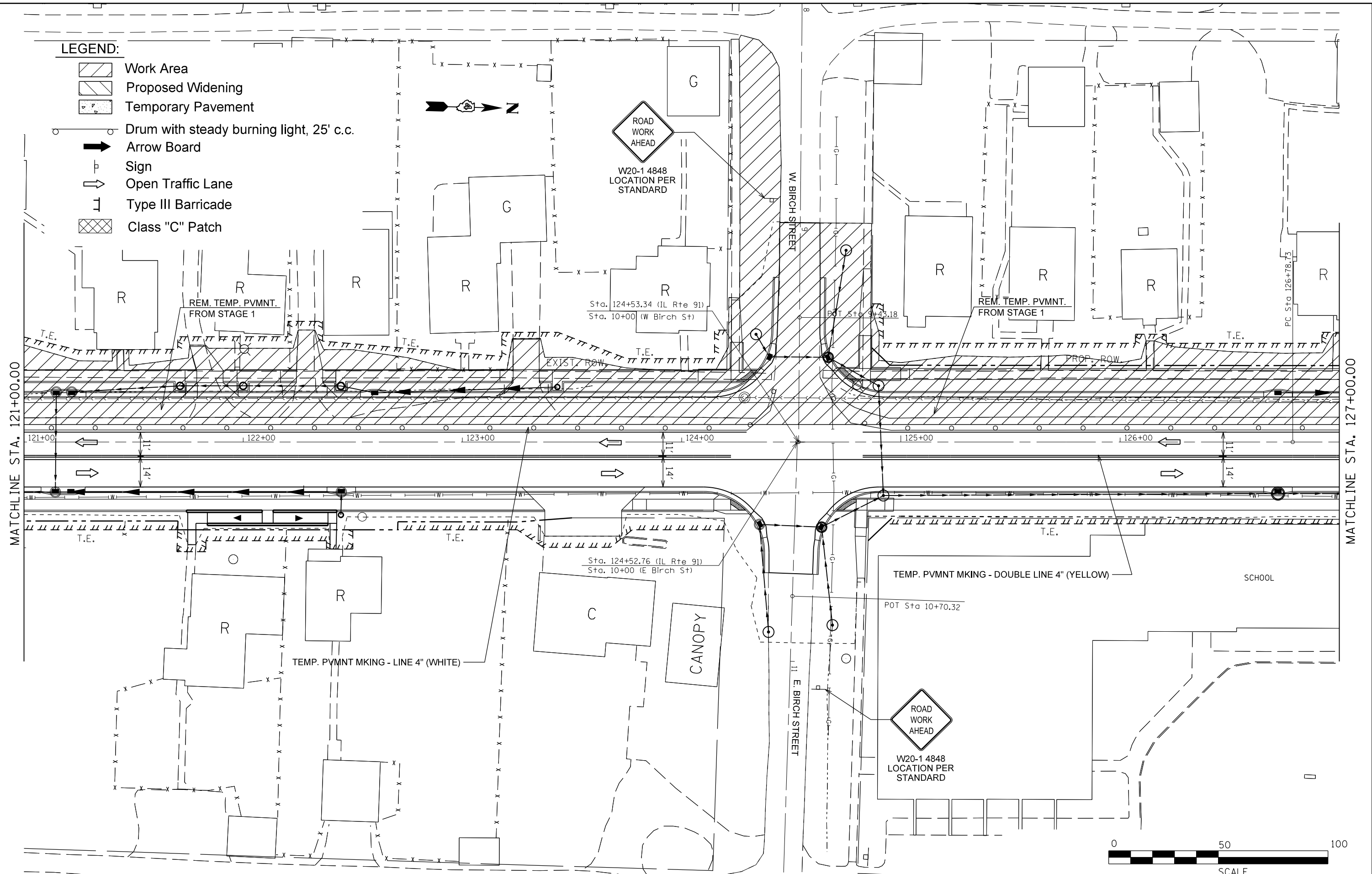
**TRAFFIC CONTROL PLANS
STAGE 3**

SCALE:	SHEET	OF	SHEETS	STA.	TO	STA.
--------	-------	----	--------	------	----	------

F.A.S. R.E.	SECTION	COUNTY	TOTAL SHEETS	SHEET NO.
1380	7W-1,RS-3	Peoria	617	165
CONTRACT NO. 88792				
ILLINOIS FED. AID PROJECT				

LEGEND:

-  Work Area
-  Proposed Widening
-  Temporary Pavement
-  Drum with steady burning light, 25' c.c.
-  Arrow Board
-  Sign
-  Open Traffic Lane
-  Type III Barricade
-  Class "C" Patch



FILE NAME =	USER NAME = crespole	DESIGNED -	REVISED -
et:\pw\work\p\midot\crespole\d0348685\d486792-SHT-STAGE3.DGN		DRAWN -	REVISED -
Default	PLOT SCALE = 40.0000' / in.	CHECKED -	REVISED -
	PLOT DATE = 8/15/2013	DATE -	REVISED -










**STATE OF ILLINOIS
DEPARTMENT OF TRANSPORTATION**

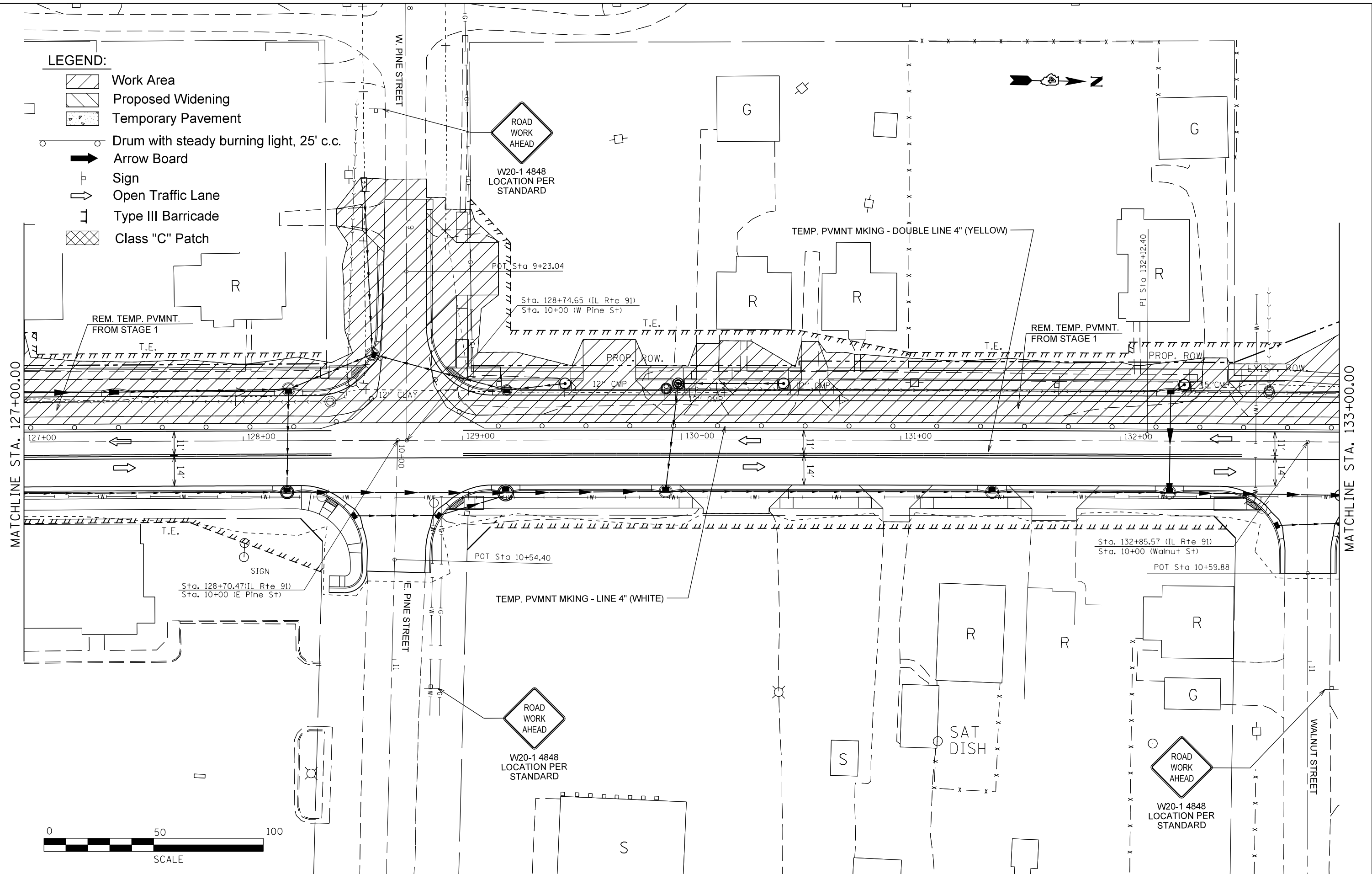
**TRAFFIC CONTROL PLANS
STAGE 3**

SCALE: SHEET OF SHEETS STA. TO STA.

F.A.S. RTE.	SECTION	COUNTY	TOTAL SHEETS	SHEET NO.
1380	7W-1,RS-3	Peoria	617	166
CONTRACT NO. 88792			ILLINOIS FED. AID PROJECT	

LEGEND:

-  Work Area
-  Proposed Widening
-  Temporary Pavement
-  Drum with steady burning light, 25' c.c.
-  Arrow Board
-  Sign
-  Open Traffic Lane
-  Type III Barricade
-  Class "C" Patch












FILE NAME =	USER NAME = crespole	DESIGNED -	REVISED -
et:\pw\work\p\idot\crespole\d0348685\048792-SHT-STAGE3.DGN		DRAWN -	REVISED -
Default	PLOT SCALE = 40.0000' / in.	CHECKED -	REVISED -
	PLOT DATE = 8/15/2013	DATE -	REVISED -

**STATE OF ILLINOIS
DEPARTMENT OF TRANSPORTATION**

TRAFFIC CONTROL PLANS STAGE 3			
SCALE:	SHEET	OF SHEETS	STA. TO STA.

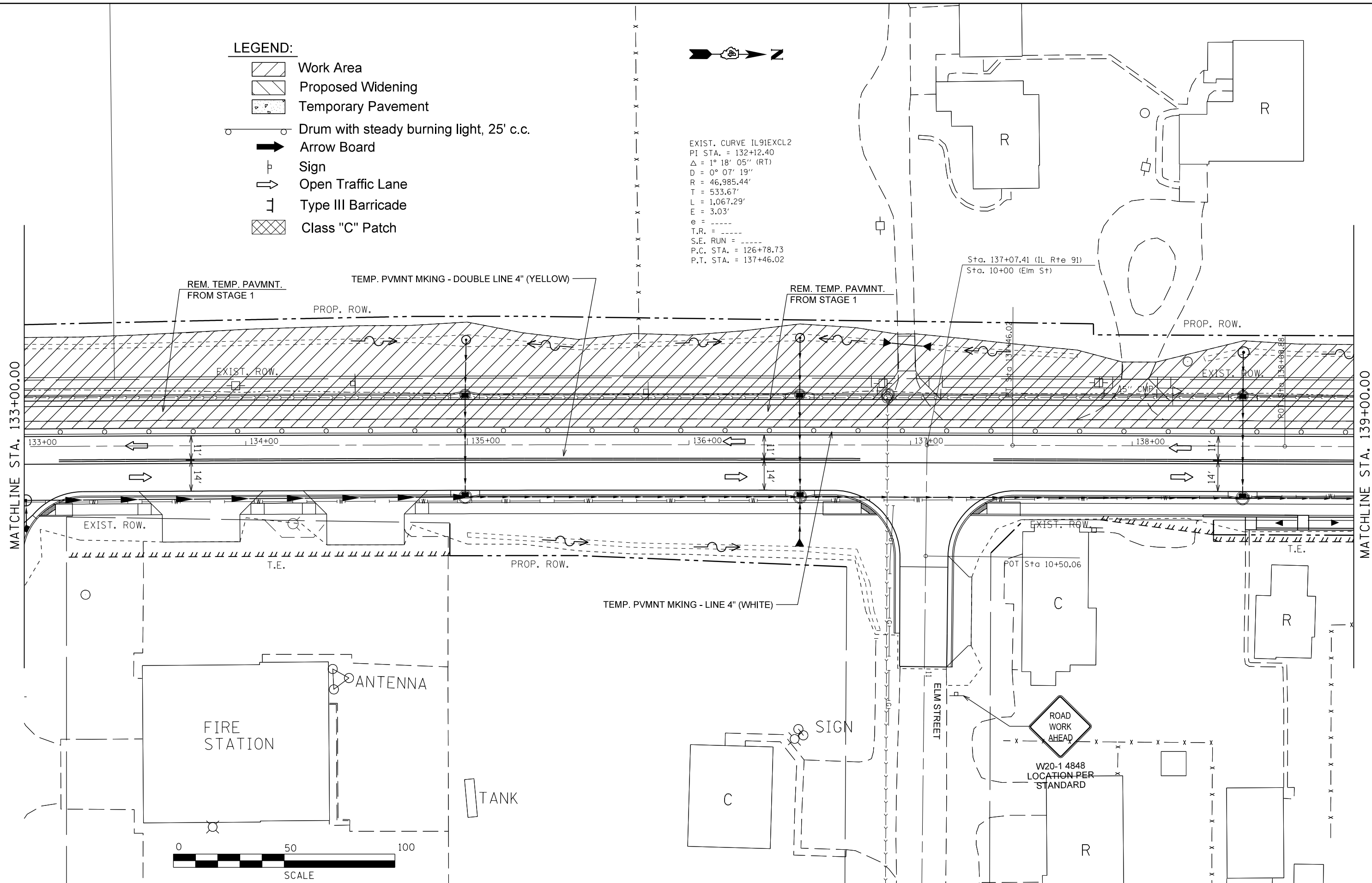
F.A.S. RTE.	SECTION	COUNTY	TOTAL SHEETS	SHEET NO.
1380	7W-1,RS-3	Peoria	617	167
				CONTRACT NO. 88792
ILLINOIS FED. AID PROJECT				

LEGEND:

-  Work Area
-  Proposed Widening
-  Temporary Pavement
-  Drum with steady burning light, 25' c.c.
-  Arrow Board
-  Sign
-  Open Traffic Lane
-  Type III Barricade
-  Class "C" Patch



EXIST. CURVE IL91EXCL2
 PI STA. = 132+12.40
 $\Delta = 1^\circ 18' 05''$ (RT)
 $D = 0^\circ 07' 19''$
 $R = 46,985.44'$
 $T = 533.67'$
 $L = 1,067.29'$
 $E = 3.03'$
 $e = \text{-----}$
 $T.R. = \text{-----}$
 $S.E. \text{ RUN} = \text{-----}$
 $P.C. \text{ STA.} = 126+78.73$
 $P.T. \text{ STA.} = 137+46.02$



FILE NAME =	USER NAME = crespole	DESIGNED -	REVISED -
c:\pwork\pwork\crespole\d0348685\d4868792-SHT-STAGE3.DGN		DRAWN -	REVISED -
Default	PLOT SCALE = 40.0000' / in.	CHECKED -	REVISED -
	PLOT DATE = 8/15/2013	DATE -	REVISED -










**STATE OF ILLINOIS
 DEPARTMENT OF TRANSPORTATION**

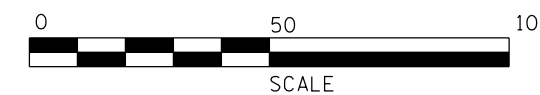
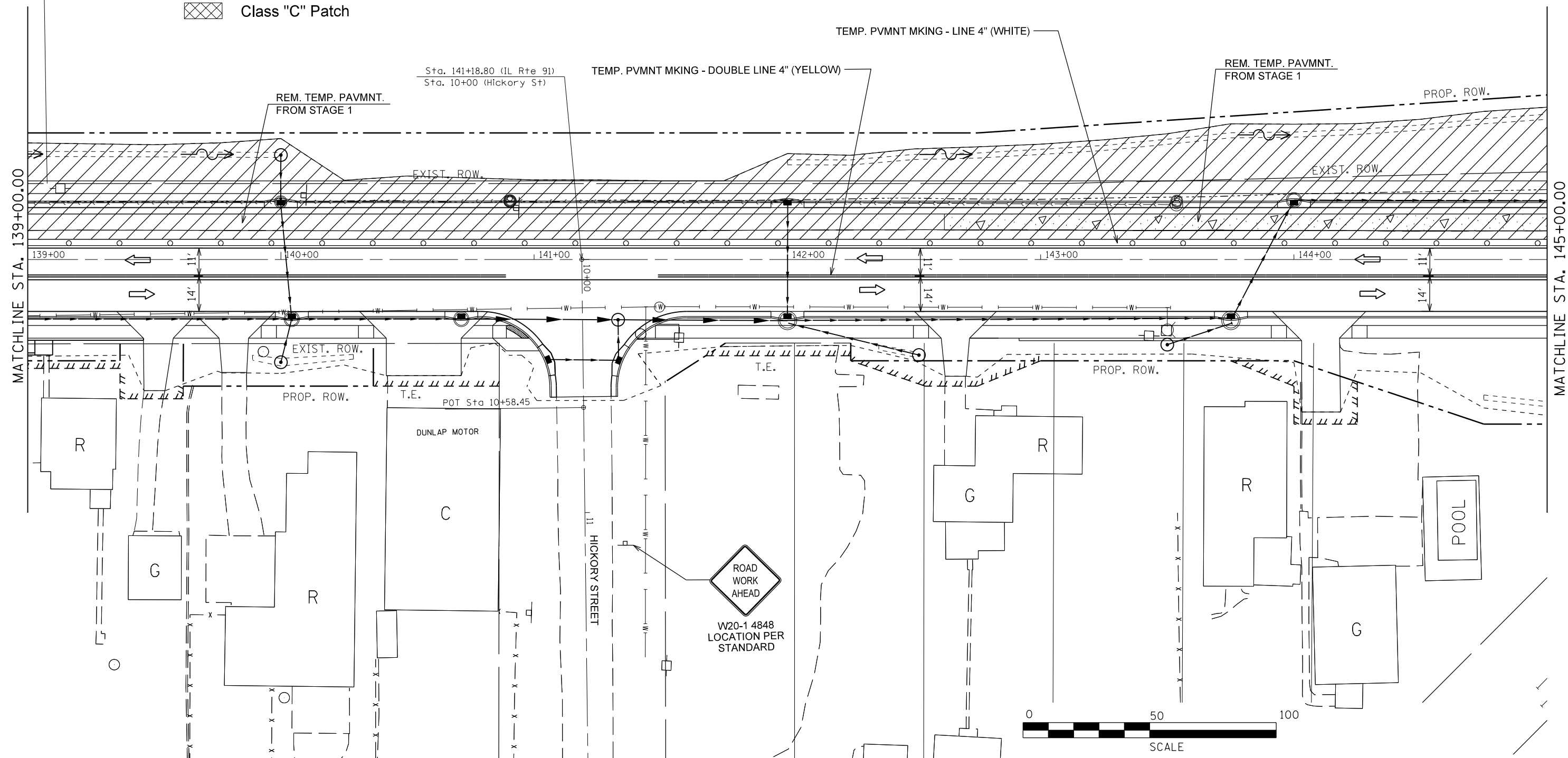
**TRAFFIC CONTROL PLANS
 STAGE 3**

SCALE: SHEET OF SHEETS STA. TO STA.

F.A.S. RTÉ.	SECTION	COUNTY	TOTAL SHEETS	SHEET NO.
1380	7W-1,RS-3	Peoria	617	168
CONTRACT NO. 88792				
ILLINOIS FED. AID PROJECT				

LEGEND:

-  Work Area
-  Proposed Widening
-  Temporary Pavement
-  Drum with steady burning light, 25' c.c.
-  Arrow Board
-  Sign
-  Open Traffic Lane
-  Type III Barricade
-  Class "C" Patch












FILE NAME =	USER NAME = crespole	DESIGNED -	REVISED -
et:\pw\work\p\dot\crespole\d0348685\048792-SHT-STAGE3.DGN		DRAWN -	REVISED -
Default	PLOT SCALE = 40.0000' / in.	CHECKED -	REVISED -
	PLOT DATE = 8/15/2013	DATE -	REVISED -

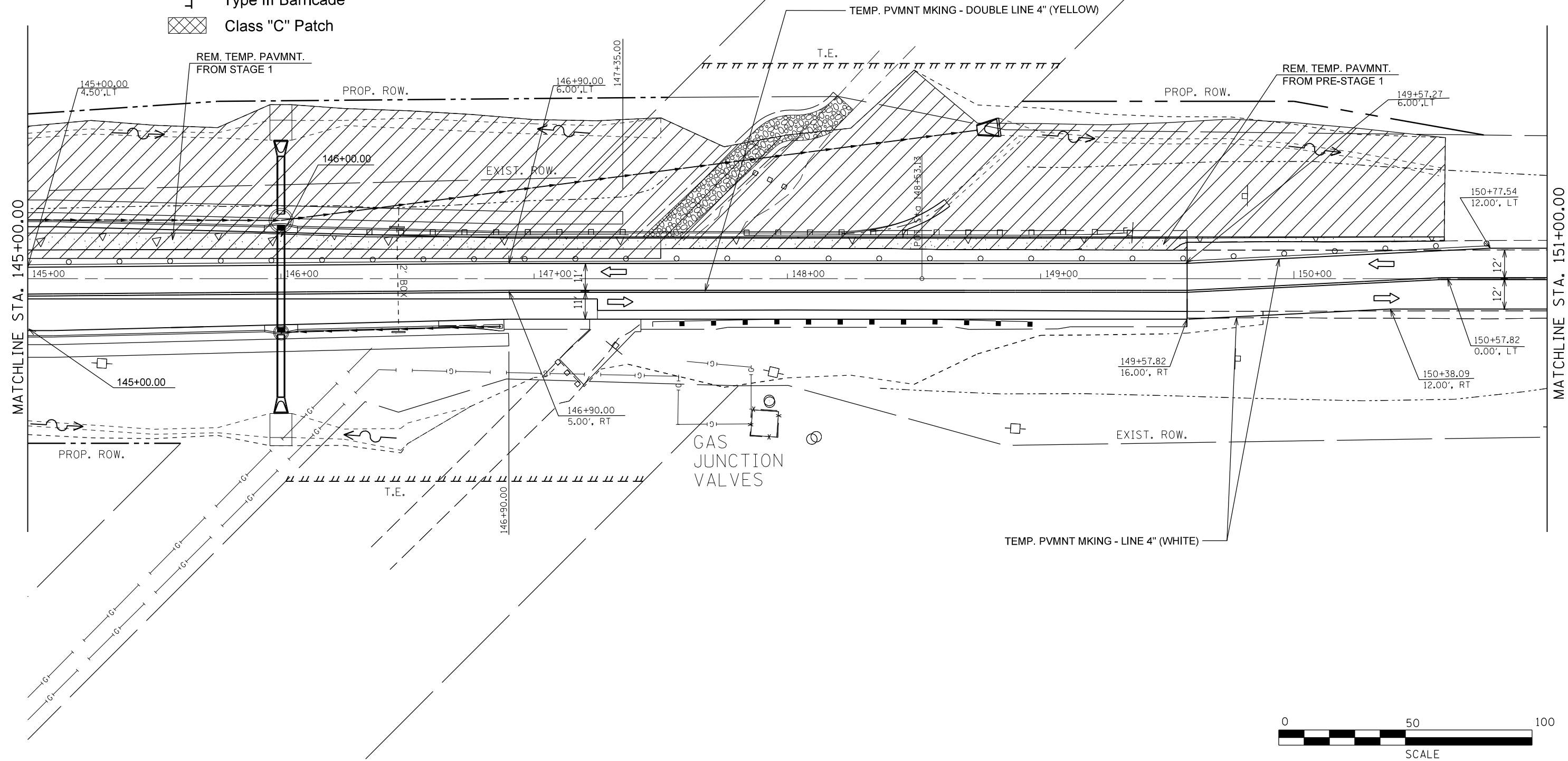
**STATE OF ILLINOIS
DEPARTMENT OF TRANSPORTATION**

TRAFFIC CONTROL PLANS STAGE 3			
SCALE:	SHEET	OF SHEETS	STA. TO STA.

F.A.S. RTE.	SECTION	COUNTY	TOTAL SHEETS	SHEET NO.
1380	7W-1,RS-3	Peoria	617	169
CONTRACT NO. 88792				
ILLINOIS FED. AID PROJECT				

LEGEND:

-  Work Area
-  Proposed Widening
-  Temporary Pavement
-  Drum with steady burning light, 25' c.c.
-  Arrow Board
-  Sign
-  Open Traffic Lane
-  Type III Barricade
-  Class "C" Patch









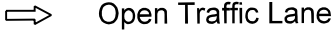


FILE NAME =	USER NAME = crespole	DESIGNED -	REVISED -
et:\pw\work\p\idot\crespole\d0348685\048792-SHT-STAGE3.DGN		DRAWN -	REVISED -
Default	PLOT SCALE = 40.0000' / in.	CHECKED -	REVISED -
	PLOT DATE = 8/15/2013	DATE -	REVISED -

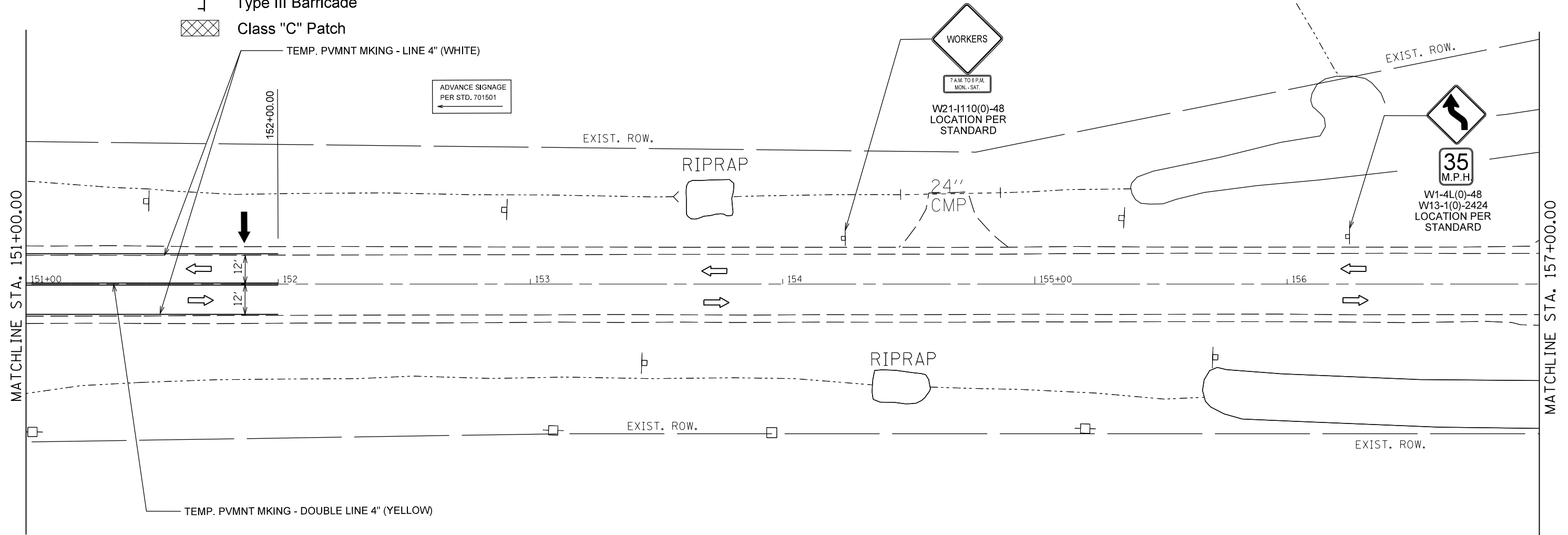
**STATE OF ILLINOIS
DEPARTMENT OF TRANSPORTATION**

TRAFFIC CONTROL PLANS STAGE 3				
SCALE:	SHEET	OF	SHEETS	STA. TO STA.

F.A.S. RTE.	SECTION	COUNTY	TOTAL SHEETS	SHEET NO.
1380	7W-1,RS-3	Peoria	617	170
CONTRACT NO. 88792				
ILLINOIS FED. AID PROJECT				

LEGEND:

-  Work Area
-  Proposed Widening
-  Temporary Pavement
-  Drum with steady burning light, 25' c.c.
-  Arrow Board
-  Sign
-  Open Traffic Lane
-  Type III Barricade
-  Class "C" Patch



FILE NAME =	USER NAME = crespole	DESIGNED -	REVISED -
ei:\pw\work\p\dot\crespole\d0348685\048792-SHT-STAGE3.DGN		DRAWN -	REVISED -
Default	PLOT SCALE = 40.0000' / in.	CHECKED -	REVISED -
	PLOT DATE = 8/15/2013	DATE -	REVISED -










**STATE OF ILLINOIS
DEPARTMENT OF TRANSPORTATION**

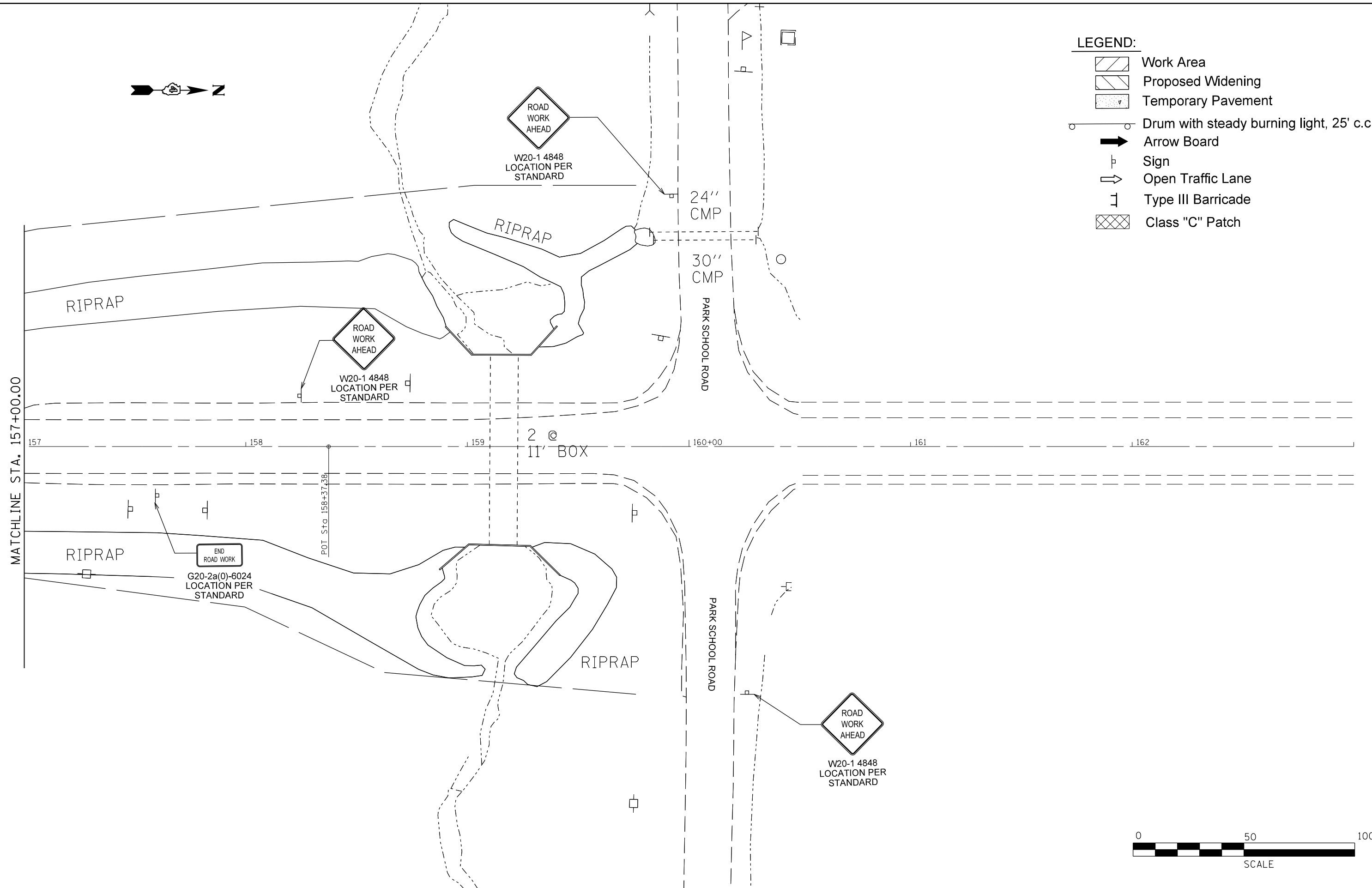
**TRAFFIC CONTROL PLANS
STAGE 3**

SCALE: SHEET OF SHEETS STA. TO STA.

F.A.S. RTE.	SECTION	COUNTY	TOTAL SHEETS	SHEET NO.
1380	7W-1,RS-3	Peoria	617	171
CONTRACT NO. 88792			ILLINOIS FED. AID PROJECT	












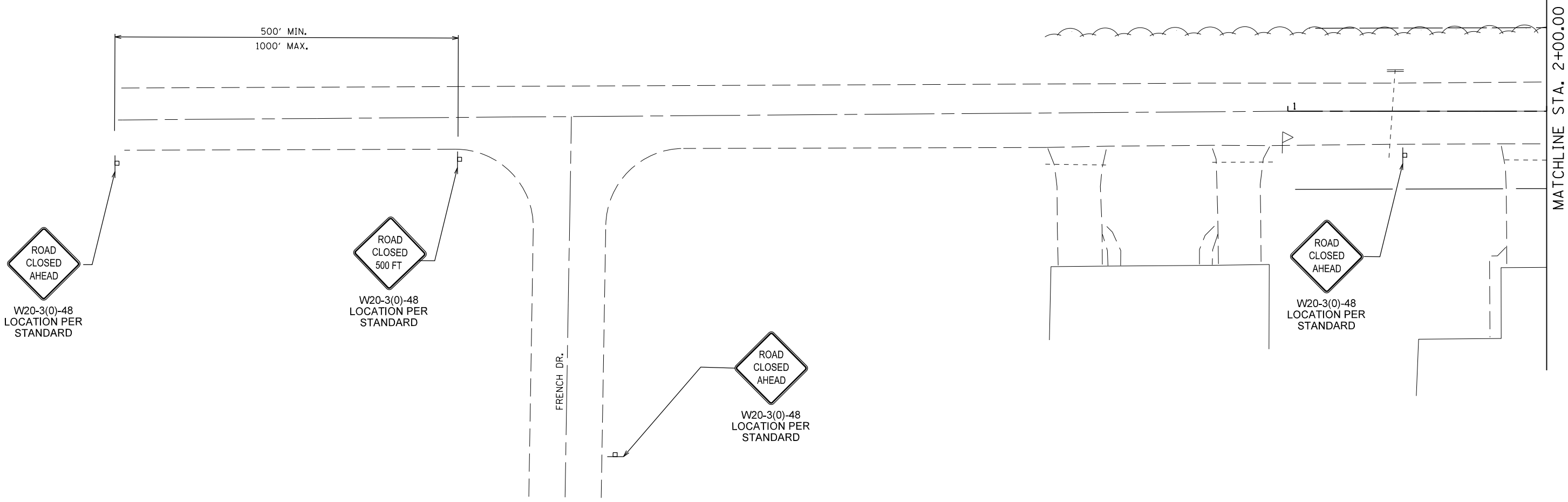
- LEGEND:**
-  Work Area
 -  Proposed Widening
 -  Temporary Pavement
 -  Drum with steady burning light, 25' c.c.
 -  Arrow Board
 -  Sign
 -  Open Traffic Lane
 -  Type III Barricade
 -  Class "C" Patch



FILE NAME =	USER NAME = crespole	DESIGNED -	REVISED -	STATE OF ILLINOIS DEPARTMENT OF TRANSPORTATION	TRAFFIC CONTROL PLANS STAGE 3				F.A.S. RTE.	SECTION	COUNTY	TOTAL SHEETS	SHEET NO.		
Default	Plot Scale = 40.0000' / in.	DRAWN -	REVISED -		SCALE:	SHEET	OF	SHEETS	STA.	TO STA.	1380	7W-1,RS-3	Peoria	617	172
	PLOT DATE = 8/15/2013	CHECKED -	REVISED -						CONTRACT NO. 88792						
		DATE -	REVISED -						ILLINOIS FED. AID PROJECT						










LEGEND:

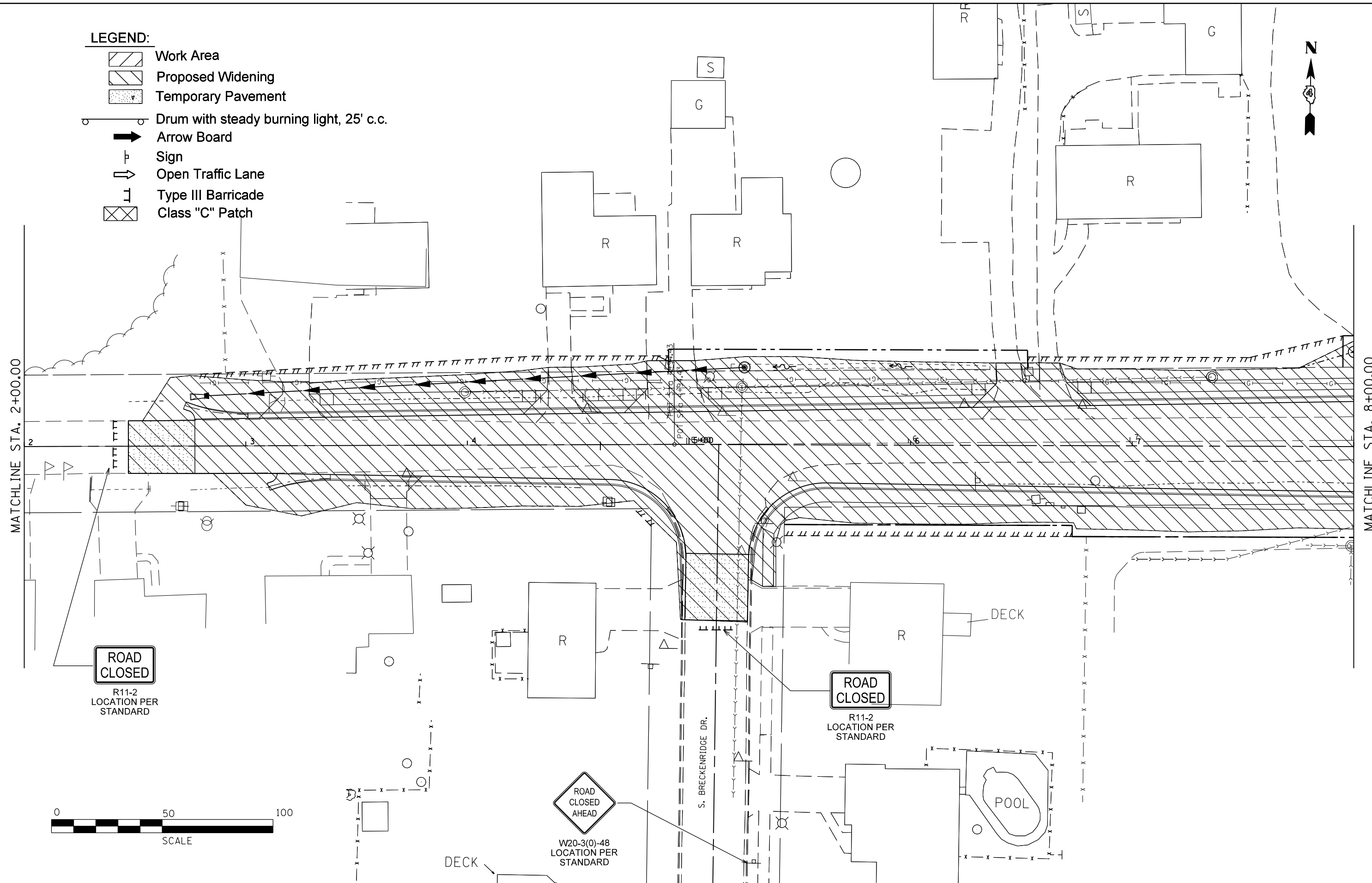
-  Work Area
-  Proposed Widening
-  Temporary Pavement
-  Drum with steady burning light, 25' c.c.
-  Arrow Board
-  Sign
-  Open Traffic Lane
-  Type III Barricade
-  Class "C" Patch



FILE NAME =	USER NAME = crespole	DESIGNED -	REVISED -	STATE OF ILLINOIS DEPARTMENT OF TRANSPORTATION	TRAFFIC CONTROL PLANS LEGION HALL RD STAGE 3				F.A.S. RTE.	SECTION	COUNTY	TOTAL SHEETS	SHEET NO.
et:\pwork\pwork\pwork\crespole\d0348685\d486792-SHT-LHR-STAGE3.DGN	PLOT SCALE = 40.0000' / in.	DRAWN -	REVISED -		1380	7W-1,RS-3	Peoria	617	173				
Default	PLOT DATE = 8/15/2013	CHECKED -	REVISED -		CONTRACT NO. 88792				ILLINOIS FED. AID PROJECT				
		DATE -	REVISED -		SCALE:	SHEET	OF	SHEETS	STA.	TO	STA.		

LEGEND:

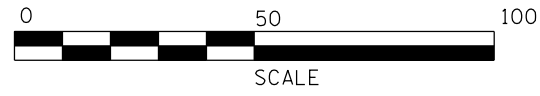
-  Work Area
-  Proposed Widening
-  Temporary Pavement
-  Drum with steady burning light, 25' c.c.
-  Arrow Board
-  Sign
-  Open Traffic Lane
-  Type III Barricade
-  Class "C" Patch



ROAD CLOSED
R11-2
LOCATION PER
STANDARD

ROAD CLOSED
R11-2
LOCATION PER
STANDARD

**ROAD
CLOSED
AHEAD**
W20-3(0)-48
LOCATION PER
STANDARD



FILE NAME =	USER NAME = crespole	DESIGNED -	REVISED -
c:\pwwork\pwwork\crespole\d0348685\d486792-SHT-LHR-STAGE3.DGN		DRAWN -	REVISED -
Default	PLOT SCALE = 40.0000' / in.	CHECKED -	REVISED -
	PLOT DATE = 8/15/2013	DATE -	REVISED -










**STATE OF ILLINOIS
DEPARTMENT OF TRANSPORTATION**

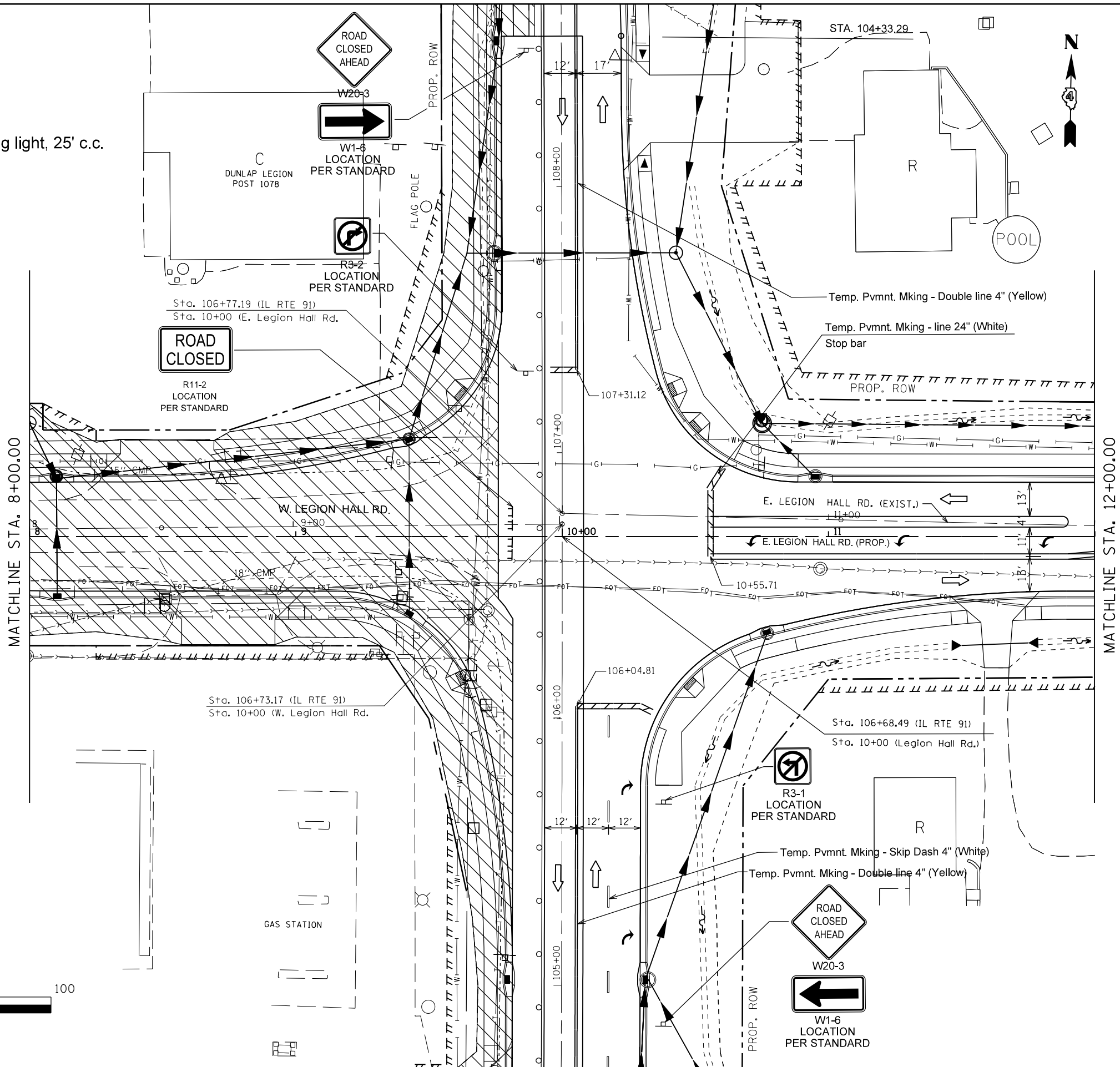
**TRAFFIC CONTROL PLANS
LEGION HALL RD STAGE 3**

SCALE: SHEET OF SHEETS STA. TO STA.

F.A.S. RTE.	SECTION	COUNTY	TOTAL SHEETS	SHEET NO.
1380	7W-1,RS-3	Peoria	617	174
CONTRACT NO. 88792				
ILLINOIS FED. AID PROJECT				

LEGEND:

-  Work Area
-  Proposed Widening
-  Temporary Pavement
-  Drum with steady burning light, 25' c.c.
-  Arrow Board
-  Sign
-  Open Traffic Lane
-  Type III Barricade
-  Class "C" Patch



FILE NAME =	USER NAME = crespole	DESIGNED -	REVISED -
c:\pwork\pwork\crespole\d0348685\d48792-SHT-LHR-STAGE3.DGN		DRAWN -	REVISED -
Default	PLOT SCALE = 40.0000' / in.	CHECKED -	REVISED -
	PLOT DATE = 8/15/2013	DATE -	REVISED -










**STATE OF ILLINOIS
DEPARTMENT OF TRANSPORTATION**

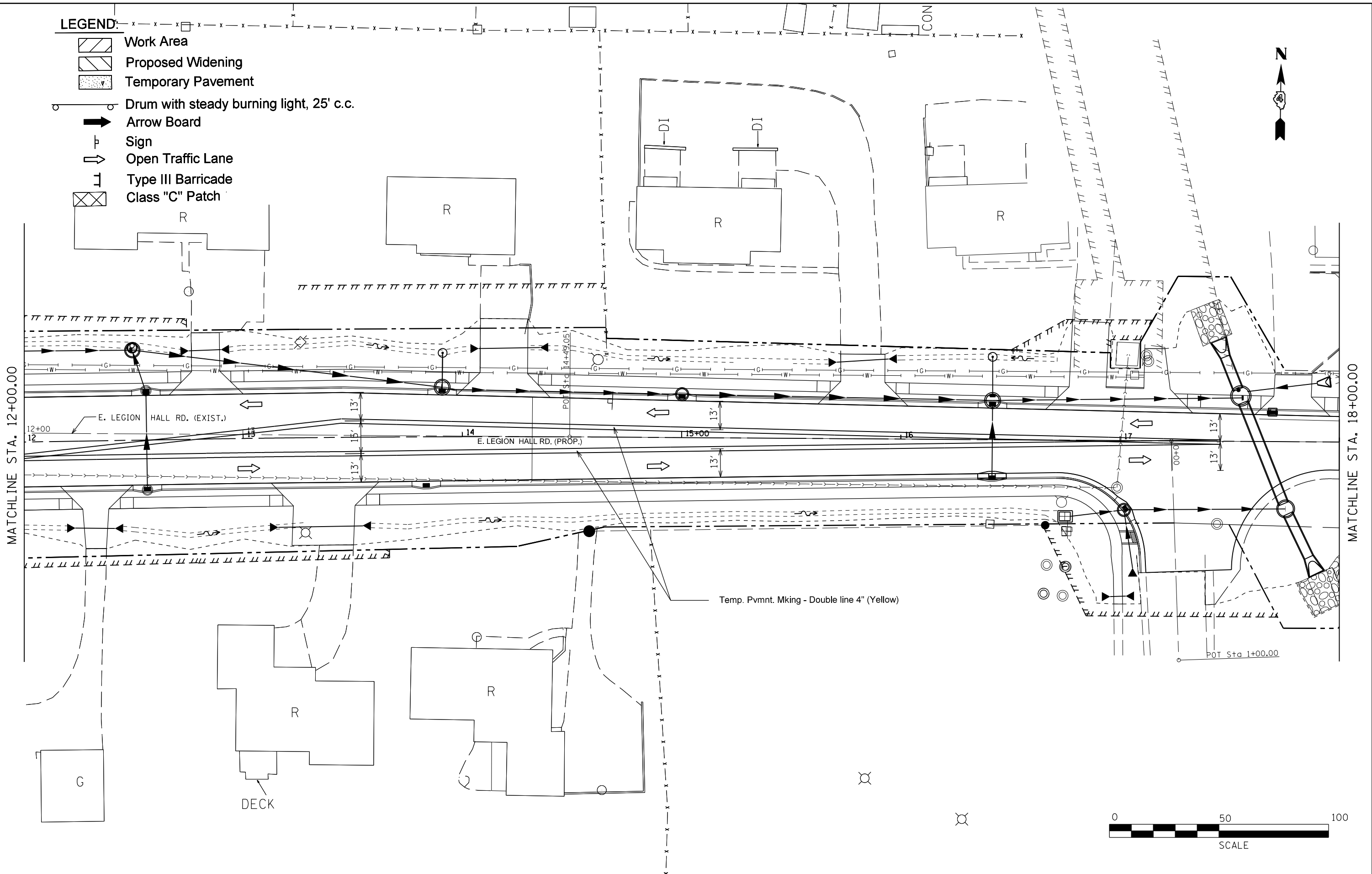
**TRAFFIC CONTROL PLANS
LEGION HALL RD STAGE 3**

SCALE: SHEET OF SHEETS STA. TO STA.

F.A.S. RTE.	SECTION	COUNTY	TOTAL SHEETS	SHEET NO.
1380	7W-1,RS-3	Peoria	617	175
CONTRACT NO. 88792				
ILLINOIS FED. AID PROJECT				

LEGEND:

-  Work Area
-  Proposed Widening
-  Temporary Pavement
-  Drum with steady burning light, 25' c.c.
-  Arrow Board
-  Sign
-  Open Traffic Lane
-  Type III Barricade
-  Class "C" Patch



FILE NAME =	USER NAME = crespole	DESIGNED -	REVISED -
et:\pw\work\pwidot\crespole\d0348695\148792-SHT-LHR-STAGE3.DGN		DRAWN -	REVISED -
Default	PLOT SCALE = 40.0000' / in.	CHECKED -	REVISED -
	PLOT DATE = 8/15/2013	DATE -	REVISED -










**STATE OF ILLINOIS
DEPARTMENT OF TRANSPORTATION**

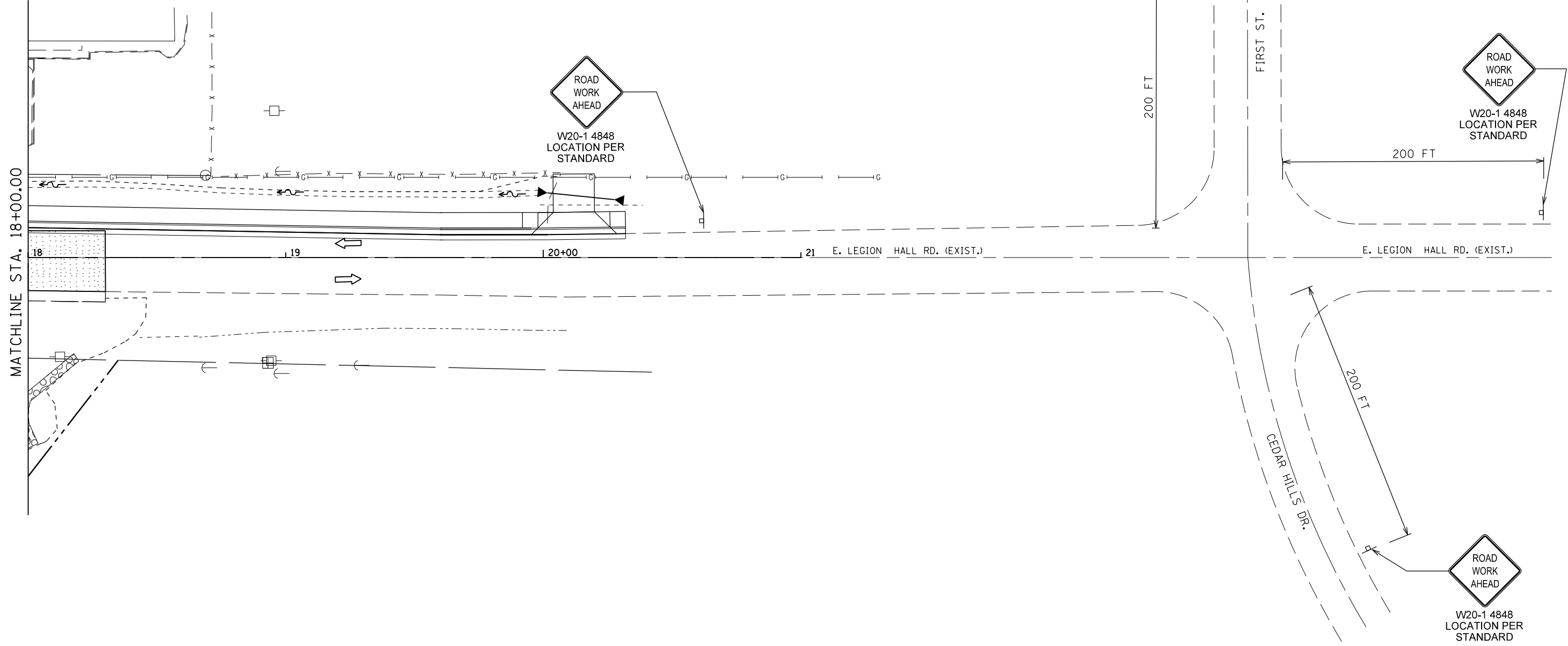
**TRAFFIC CONTROL PLANS
LEGION HALL RD STAGE 3**

SCALE: SHEET OF SHEETS STA. TO STA.

F.A.S. RTE.	SECTION	COUNTY	TOTAL SHEETS	SHEET NO.
1380	7W-1,RS-3	Peoria	617	176
CONTRACT NO. 88792				
ILLINOIS FED. AID PROJECT				

LEGEND:

-  Work Area
-  Proposed Widening
-  Temporary Pavement
-  Drum with steady burning light, 25' c.c.
-  Arrow Board
-  Sign
-  Open Traffic Lane
-  Type III Barricade
-  Class "C" Patch



FILE NAME =	USER NAME = crespole	DESIGNED -	REVISED -
et:\pw\work\p\dot\crespole\d0348685\048792-SHT-LHR-STAGE3.DGN		DRAWN -	REVISED -
Default	PLOT SCALE = 40.0000' / in.	CHECKED -	REVISED -
	PLOT DATE = 8/15/2013	DATE -	REVISED -

**STATE OF ILLINOIS
DEPARTMENT OF TRANSPORTATION**






**TRAFFIC CONTROL PLANS
LEGION HALL RD STAGE 3**

SCALE:	SHEET	OF	SHEETS	STA.	TO	STA.
--------	-------	----	--------	------	----	------

F.A.S. RTE.	SECTION	COUNTY	TOTAL SHEETS	SHEET NO.
1380	7W-1,RS-3	Peoria	617	177
CONTRACT NO. 88792			ILLINOIS FED. AID PROJECT	

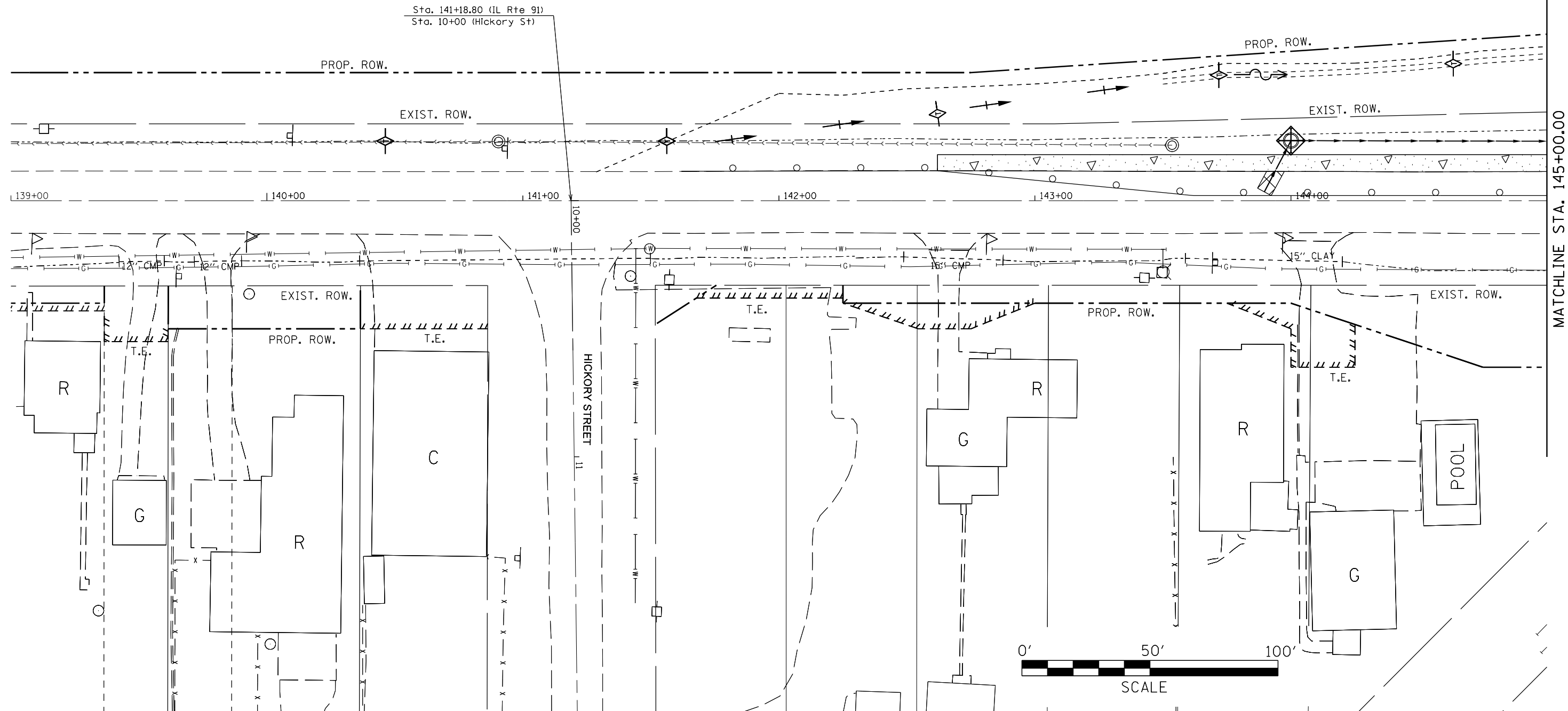


LEGEND:

-  Inlet and Pipe Protection
-  Temporary Ditch Check
-  Perimeter Erosion Barrier
-  Direction of the flow
-  Grading and Shaping Ditches


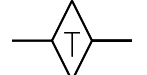
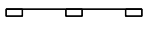


NOTES:

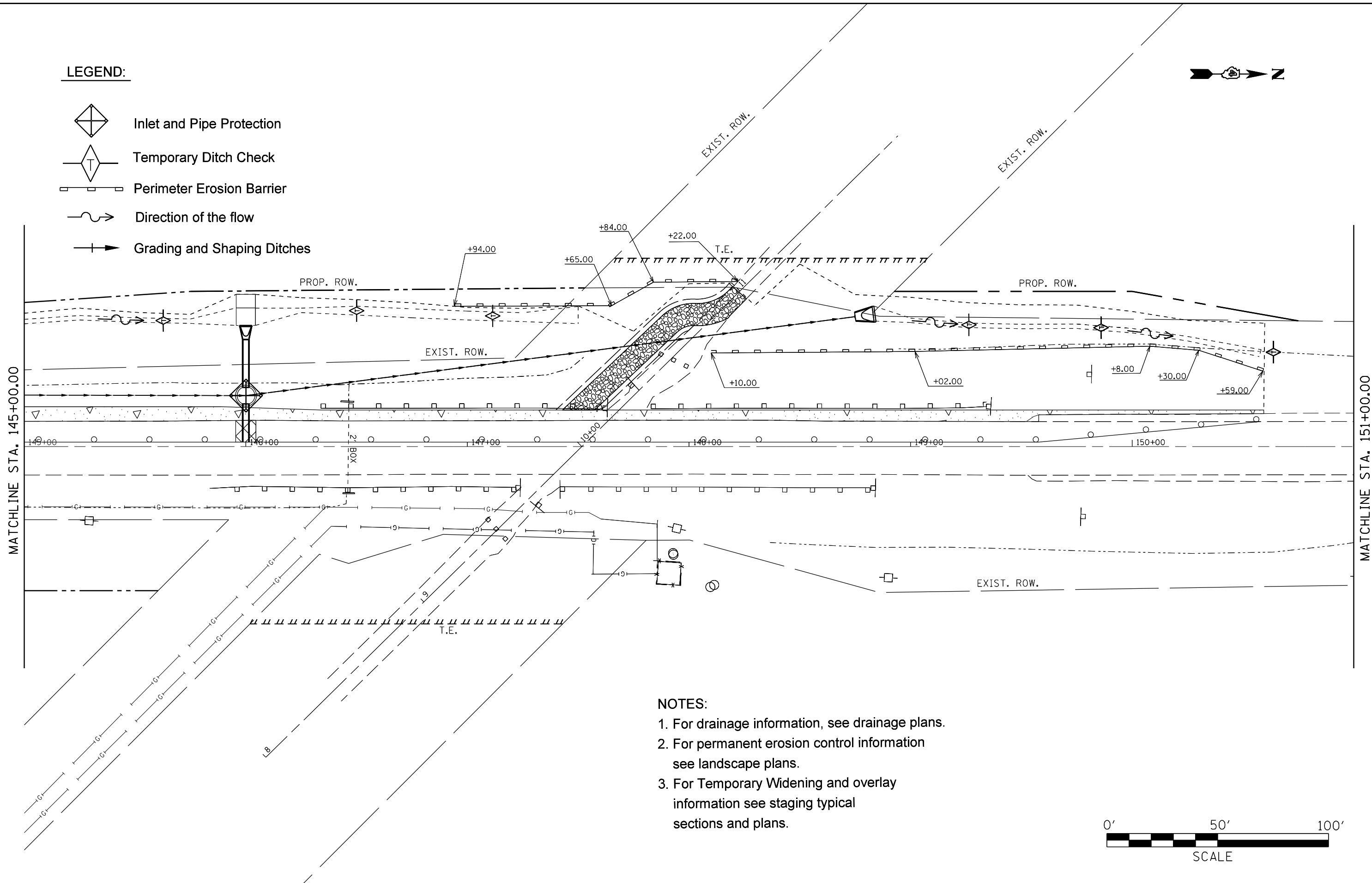
1. For drainage information, see drainage plans.
2. For permanent erosion control information see landscape plans.
3. For Temporary Widening and overlay information see staging typical sections and plans.



FILE NAME =	USER NAME = crespole	DESIGNED -	REVISED -	STATE OF ILLINOIS DEPARTMENT OF TRANSPORTATION	EROSION CONTROL PLANS PRE-STAGE 1A				F.A.S. RTE.	SECTION	COUNTY	TOTAL SHEETS	SHEET NO.		
Default	Drawn for the entire project for all stages.	DRAWN -	REVISED -		SCALE:	SHEET	OF	SHEETS	STA.	TO STA.	1380	7W-1,RS-3	Peoria	617	178
	PLOT SCALE = 40.0000' / in.	CHECKED -	REVISED -												
	PLOT DATE = 8/15/2013	DATE -	REVISED -												
											CONTRACT NO. 88792			ILLINOIS FED. AID PROJECT	

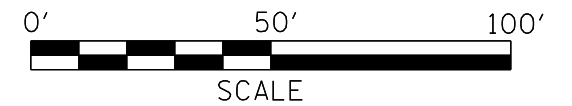
LEGEND:

-  Inlet and Pipe Protection
-  Temporary Ditch Check
-  Perimeter Erosion Barrier
-  Direction of the flow
-  Grading and Shaping Ditches





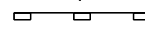


NOTES:

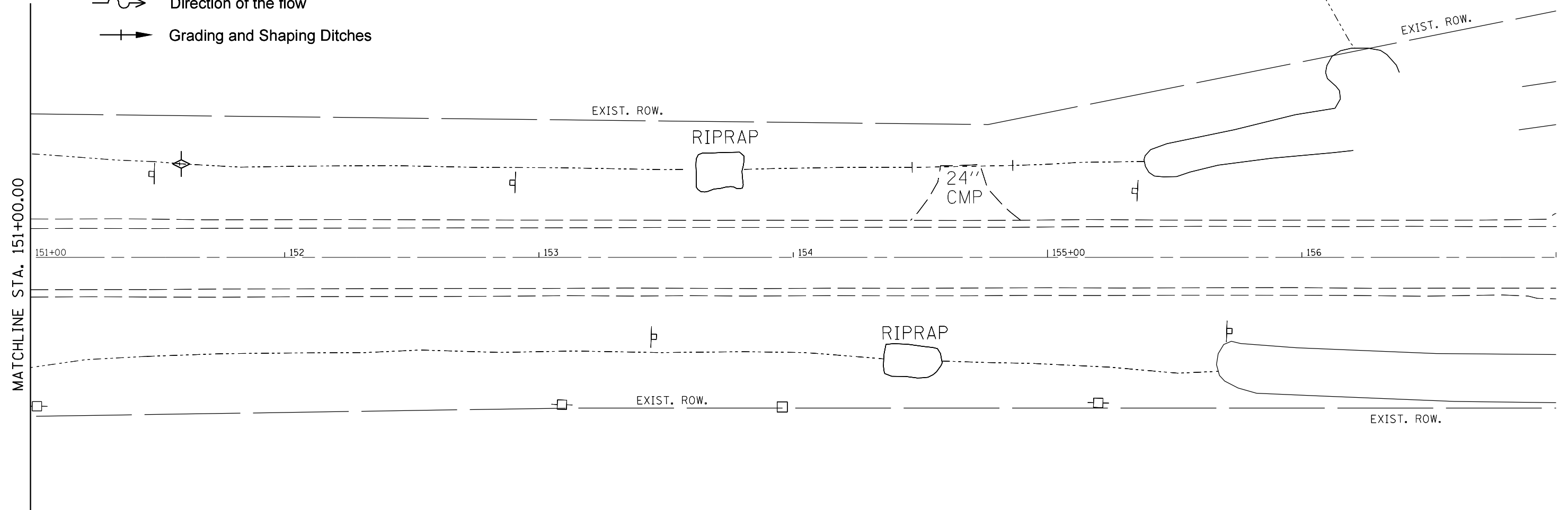
1. For drainage information, see drainage plans.
2. For permanent erosion control information see landscape plans.
3. For Temporary Widening and overlay information see staging typical sections and plans.



FILE NAME =	USER NAME = crespole	DESIGNED -	REVISED -	STATE OF ILLINOIS DEPARTMENT OF TRANSPORTATION	EROSION CONTROL PLANS PRE-STAGE 1A				F.A.S. RTE.	SECTION	COUNTY	TOTAL SHEETS	SHEET NO.
Default	et:\pwork\pwork\crespole\0349547\EC	DRAWN -	REVISED -		1380	7W-1,RS-3	Peoria	617	179				
	PLOT SCALE = 40.0000' / in.	CHECKED -	REVISED -		CONTRACT NO. 88792				ILLINOIS FED. AID PROJECT				
	PLOT DATE = 8/15/2013	DATE -	REVISED -		SCALE:	SHEET	OF	SHEETS	STA.	TO	STA.		

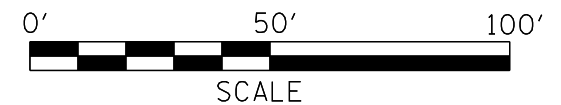
LEGEND:

-  Inlet and Pipe Protection
-  Temporary Ditch Check
-  Perimeter Erosion Barrier
-  Direction of the flow
-  Grading and Shaping Ditches



NOTES:


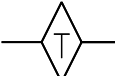


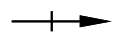
1. For drainage information, see drainage plans.
2. For permanent erosion control information see landscape plans.
3. For Temporary Widening and overlay information see staging typical sections and plans.



FILE NAME =	USER NAME = crespole	DESIGNED -	REVISED -	STATE OF ILLINOIS DEPARTMENT OF TRANSPORTATION	EROSION CONTROL PLANS PRE-STAGE 1A				F.A.S. RTE.	SECTION	COUNTY	TOTAL SHEETS	SHEET NO.
Default	c:\pwork\pwork\crespole\d0349547\EC	DRAWN -	REVISED -		1380	7W-1,RS-3	Peoria	617	180				
	PLOT SCALE = 40.0000' / in.	CHECKED -	REVISED -		CONTRACT NO. 88792				ILLINOIS FED. AID PROJECT				
	PLOT DATE = 8/15/2013	DATE -	REVISED -		SCALE:	SHEET	OF	SHEETS	STA.	TO	STA.		

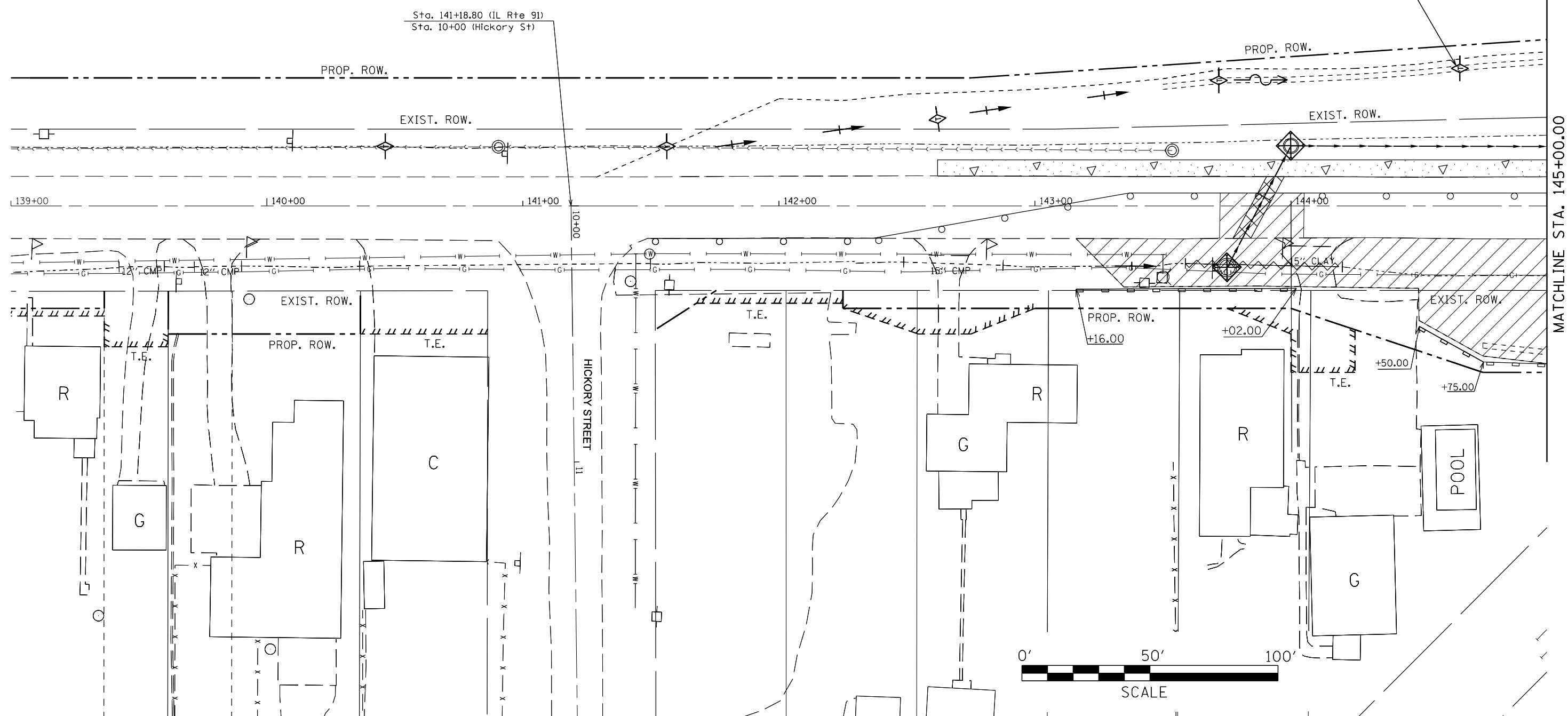


LEGEND:

-  Inlet and Pipe Protection
-  Temporary Ditch Check
-  Perimeter Erosion Barrier
-  Direction of the flow
-  Grading and Shaping Ditches


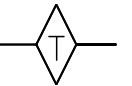


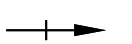
NOTES:

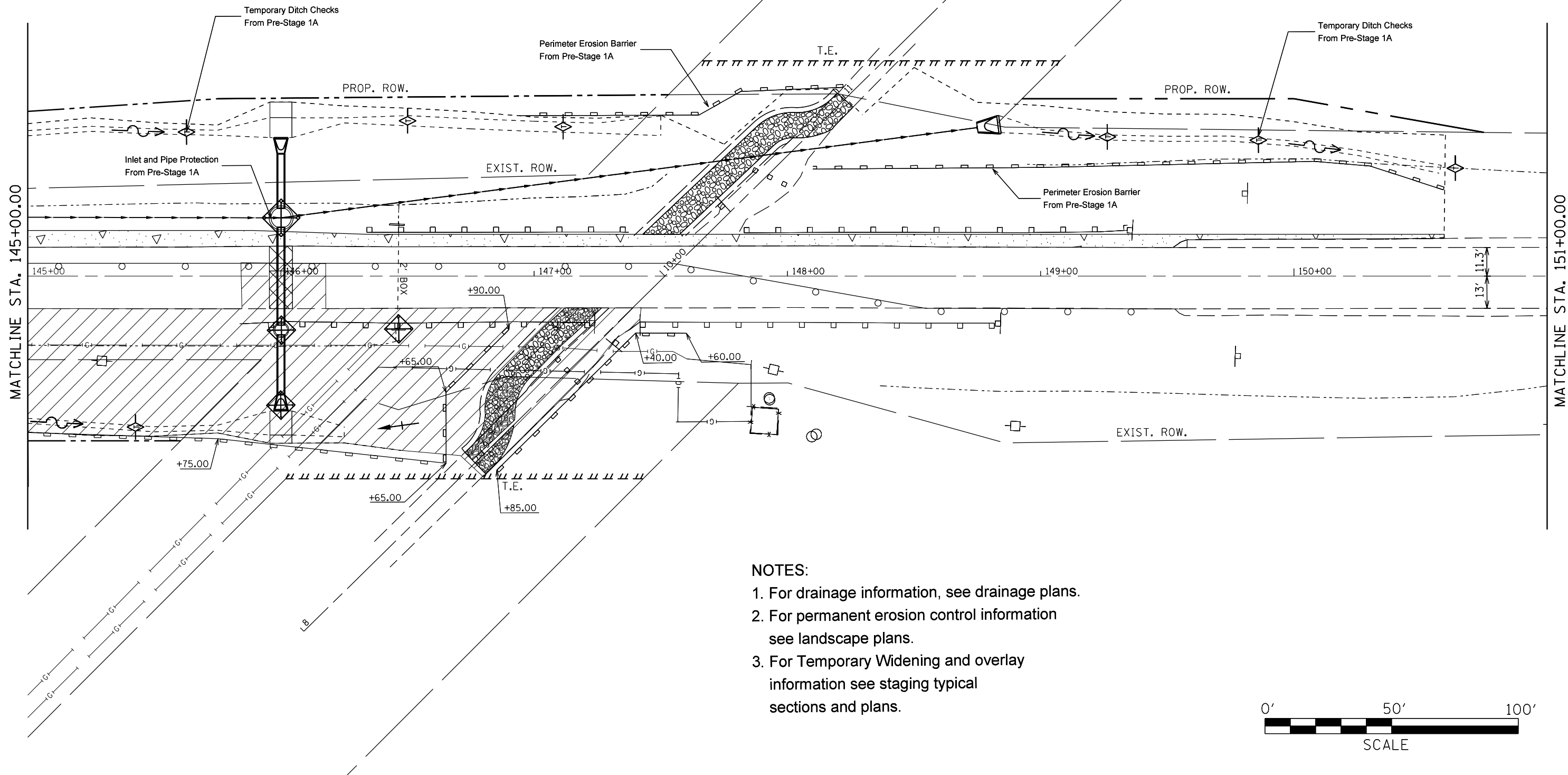
1. For drainage information, see drainage plans.
2. For permanent erosion control information see landscape plans.
3. For Temporary Widening and overlay information see staging typical sections and plans.



FILE NAME =	USER NAME = crespole	DESIGNED -	REVISED -	STATE OF ILLINOIS DEPARTMENT OF TRANSPORTATION	EROSION CONTROL PLANS PRE-STAGE 1B			F.A.S. RTE.	SECTION	COUNTY	TOTAL SHEETS	SHEET NO.
Default	Drawn for the entire project for all stages.	DRAWN -	REVISED -					1380	7W-1,RS-3	Peoria	617	181
	PLOT SCALE = 40.0000' / in.	CHECKED -	REVISED -					CONTRACT NO. 88792				
	PLOT DATE = 8/15/2013	DATE -	REVISED -					ILLINOIS FED. AID PROJECT				

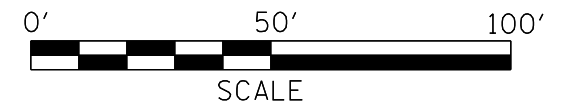
LEGEND:

-  Inlet and Pipe Protection
-  Temporary Ditch Check
-  Perimeter Erosion Barrier
-  Direction of the flow
-  Grading and Shaping Ditches





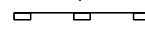


NOTES:

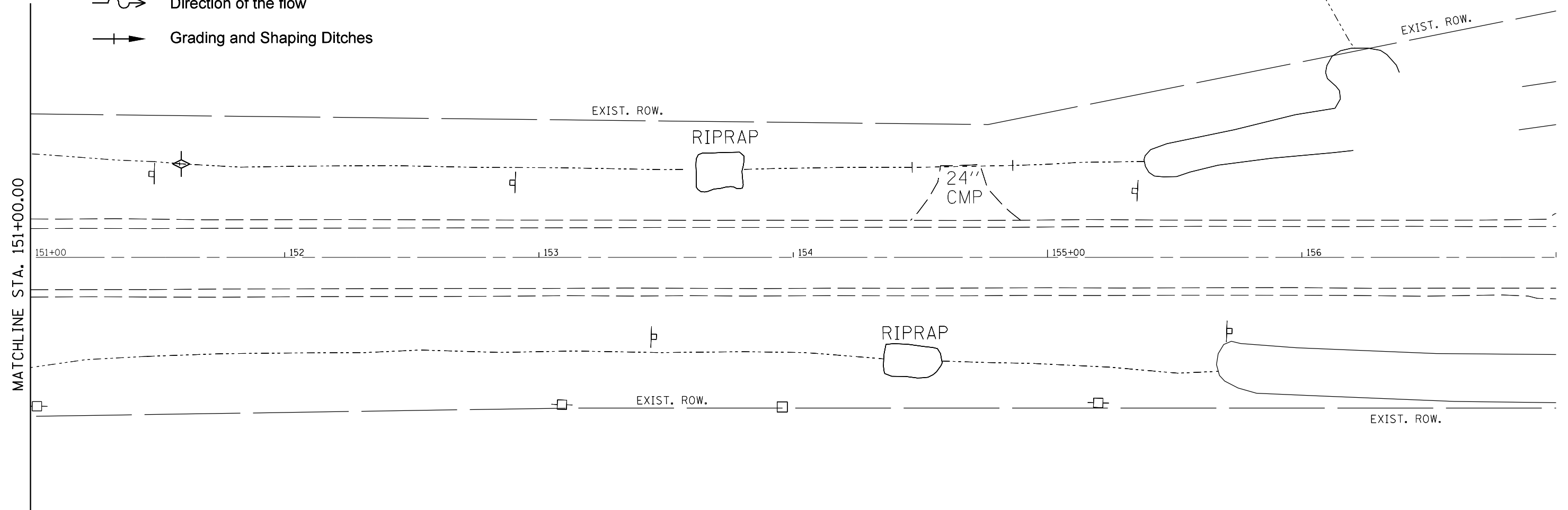
1. For drainage information, see drainage plans.
2. For permanent erosion control information see landscape plans.
3. For Temporary Widening and overlay information see staging typical sections and plans.



FILE NAME =	USER NAME = crespole	DESIGNED -	REVISED -	STATE OF ILLINOIS DEPARTMENT OF TRANSPORTATION	EROSION CONTROL PLANS PRE-STAGE 1B			F.A.S. RTE.	SECTION	COUNTY	TOTAL SHEETS	SHEET NO.
Default	et:\pwork\pwork\crespole\0349547\EC	DRAWN -	REVISED -		1380	7W-1,RS-3	Peoria	617	182			
	PLOT SCALE = 40.0000' / in.	CHECKED -	REVISED -		CONTRACT NO. 88792			ILLINOIS FED. AID PROJECT				
	PLOT DATE = 8/15/2013	DATE -	REVISED -		SCALE:	SHEET	OF	SHEETS	STA.	TO	STA.	

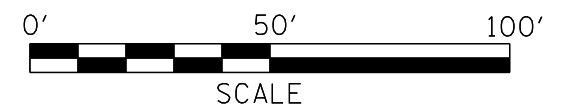
LEGEND:

-  Inlet and Pipe Protection
-  Temporary Ditch Check
-  Perimeter Erosion Barrier
-  Direction of the flow
-  Grading and Shaping Ditches






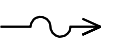
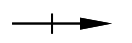
NOTES:

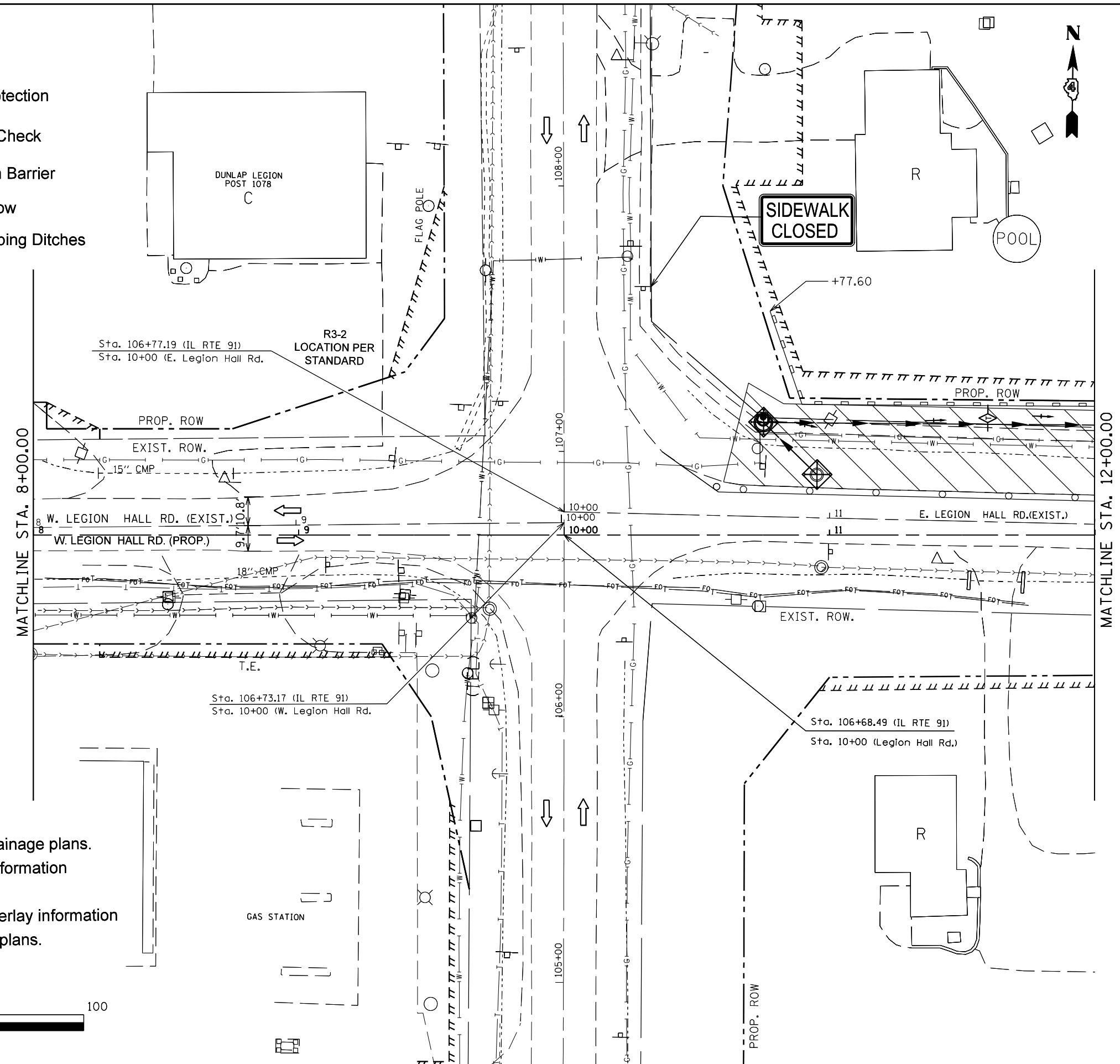
1. For drainage information, see drainage plans.
2. For permanent erosion control information see landscape plans.
3. For Temporary Widening and overlay information see staging typical sections and plans.



FILE NAME =	USER NAME = crespole	DESIGNED -	REVISED -	STATE OF ILLINOIS DEPARTMENT OF TRANSPORTATION	EROSION CONTROL PLANS PRE-STAGE 1B				F.A.S. RTE.	SECTION	COUNTY	TOTAL SHEETS	SHEET NO.		
Default	Default	DRAWN -	REVISED -		SCALE:	SHEET	OF	SHEETS	STA.	TO STA.	1380	7W-1,RS-3	Peoria	617	183
		CHECKED -	REVISED -						CONTRACT NO. 88792						
		DATE -	REVISED -		ILLINOIS FED. AID PROJECT										

LEGEND:

-  Inlet and Pipe Protection
-  Temporary Ditch Check
-  Perimeter Erosion Barrier
-  Direction of the flow
-  Grading and Shaping Ditches



- NOTES:**
1. For drainage information, see drainage plans.
 2. For permanent erosion control information see landscape plans.
 3. For Temporary Widening and overlay information see staging typical sections and plans.

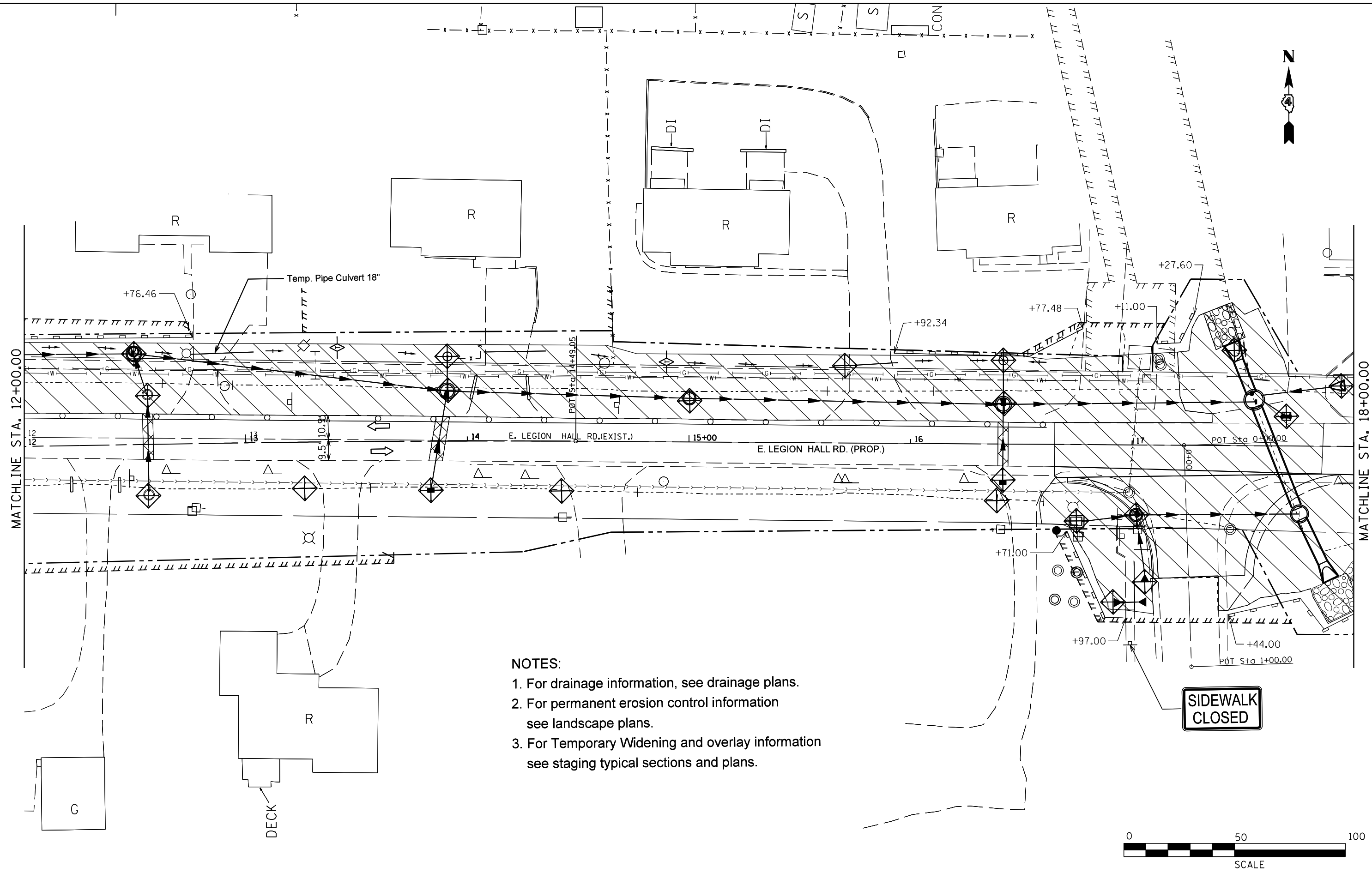


FILE NAME =	USER NAME = crespole	DESIGNED -	REVISED -
es:\pwork\puidot\crespole\10349547\EC	Sheets for the entire project for all stages.	DRAWN -	REVISED -
Default	PLOT SCALE = 40.0000' / in.	CHECKED -	REVISED -
	PLOT DATE = 8/15/2013	DATE -	REVISED -

**STATE OF ILLINOIS
DEPARTMENT OF TRANSPORTATION**

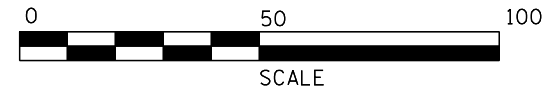
EROSION CONTROL PLANS			
LEGION HALL RD PRE-STAGE 1 C			
SCALE:	SHEET	OF SHEETS	STA. TO STA.

F.A.S. RTE.	SECTION	COUNTY	TOTAL SHEETS	SHEET NO.
1380	7W-1,RS-3	Peoria	617	184
CONTRACT NO. 88792				
ILLINOIS FED. AID PROJECT				



- NOTES:**
1. For drainage information, see drainage plans.
 2. For permanent erosion control information see landscape plans.
 3. For Temporary Widening and overlay information see staging typical sections and plans.

SIDEWALK CLOSED




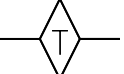



FILE NAME =	USER NAME = crespole	DESIGNED -	REVISED -
Default	Default	DRAWN -	REVISED -
	PLOT SCALE = 40.0000' / in.	CHECKED -	REVISED -
	PLOT DATE = 8/15/2013	DATE -	REVISED -

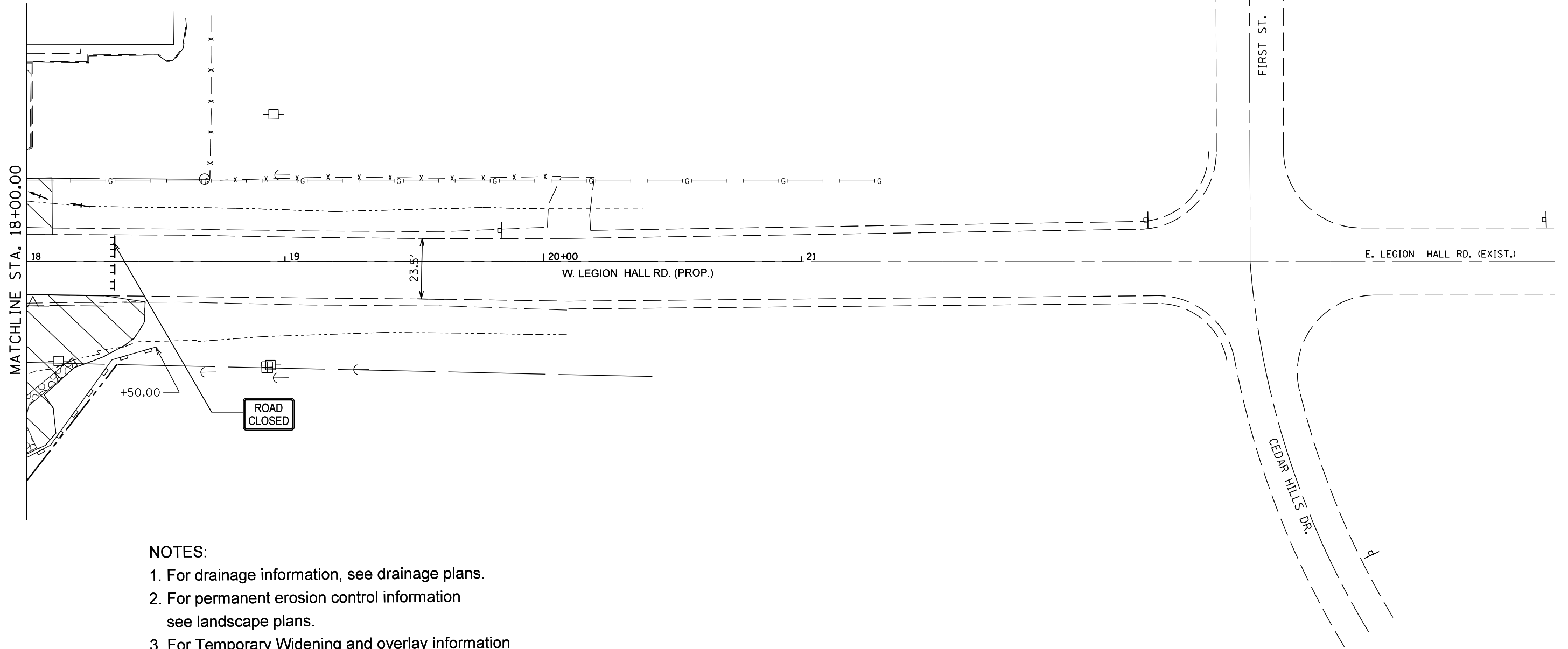
**STATE OF ILLINOIS
DEPARTMENT OF TRANSPORTATION**

EROSION CONTROL PLANS				
LEGION HALL RD PRE-STAGE 1 C				
SCALE:	SHEET	OF	SHEETS	STA. TO STA.

F.A.S. RTE.	SECTION	COUNTY	TOTAL SHEETS	SHEET NO.
1380	7W-1,RS-3	Peoria	617	185
CONTRACT NO. 88792			ILLINOIS FED. AID PROJECT	

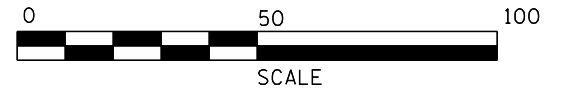
LEGEND:

-  Inlet and Pipe Protection
-  Temporary Ditch Check
-  Perimeter Erosion Barrier
-  Direction of the flow
-  Grading and Shaping Ditches








NOTES:

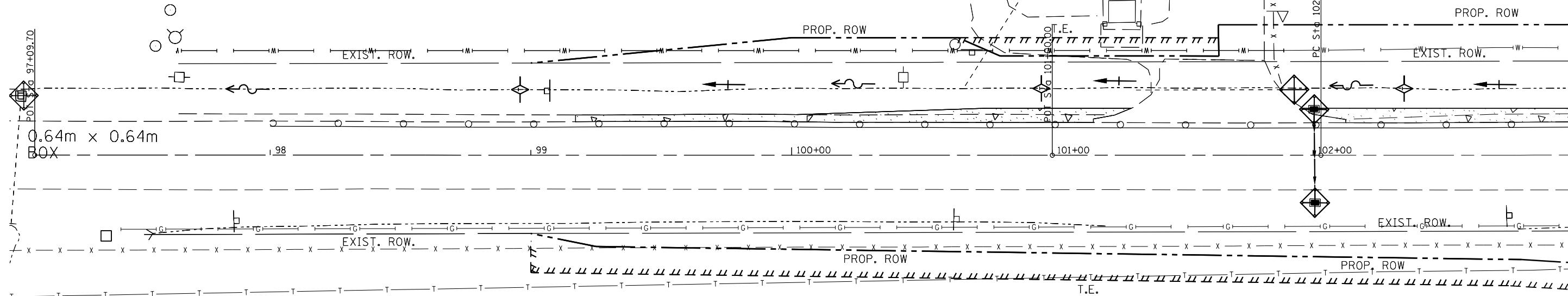
1. For drainage information, see drainage plans.
2. For permanent erosion control information see landscape plans.
3. For Temporary Widening and overlay information see staging typical sections and plans.



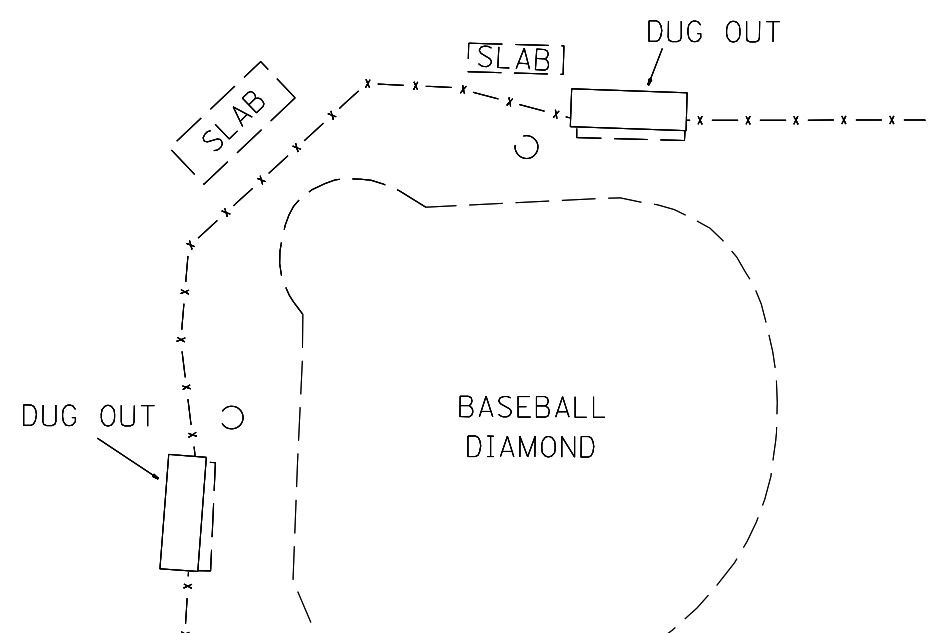
FILE NAME =	USER NAME = crespole	DESIGNED -	REVISED -	STATE OF ILLINOIS DEPARTMENT OF TRANSPORTATION	EROSION CONTROL PLANS LEGION HALL RD PRE-STAGE 1 C			F.A.S. RTE.	SECTION	COUNTY	TOTAL SHEETS	SHEET NO.			
Default	et:\pw\work\p\idot\crespole\10349547\EC	DRAWN -	REVISED -		SCALE:	SHEET	OF	SHEETS	STA.	TO STA.	1380	7W-1,RS-3	Peoria	617	186
	PLOT SCALE = 40.0000' / in.	CHECKED -	REVISED -												
	PLOT DATE = 8/15/2013	DATE -	REVISED -												
ILLINOIS FED. AID PROJECT											CONTRACT NO. 88792				

LEGEND:

-  Inlet and Pipe Protection
-  Temporary Ditch Check
-  Perimeter Erosion Barrier
-  Direction of the flow
-  Grading and Shaping Ditches

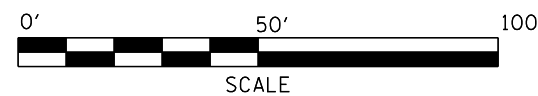


MATCHLINE STA. 103+00.00



NOTES:

1. For drainage information, see drainage plans.
2. For permanent erosion control information see landscape plans.
3. For Temporary Widening and overlay information see staging typical sections and plans.



BASEBALL DIAMOND

FILE NAME =	USER NAME = crespole	DESIGNED -	REVISED -
et:\pwork\puidot\crespole\0349547\EC	Sheets for the entire project for all stages.	DRAWN -	REVISED -
Default	PLOT SCALE = 40.0000' / in.	CHECKED -	REVISED -
	PLOT DATE = 8/15/2013	DATE -	REVISED -


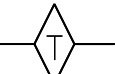
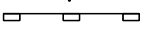


**STATE OF ILLINOIS
DEPARTMENT OF TRANSPORTATION**

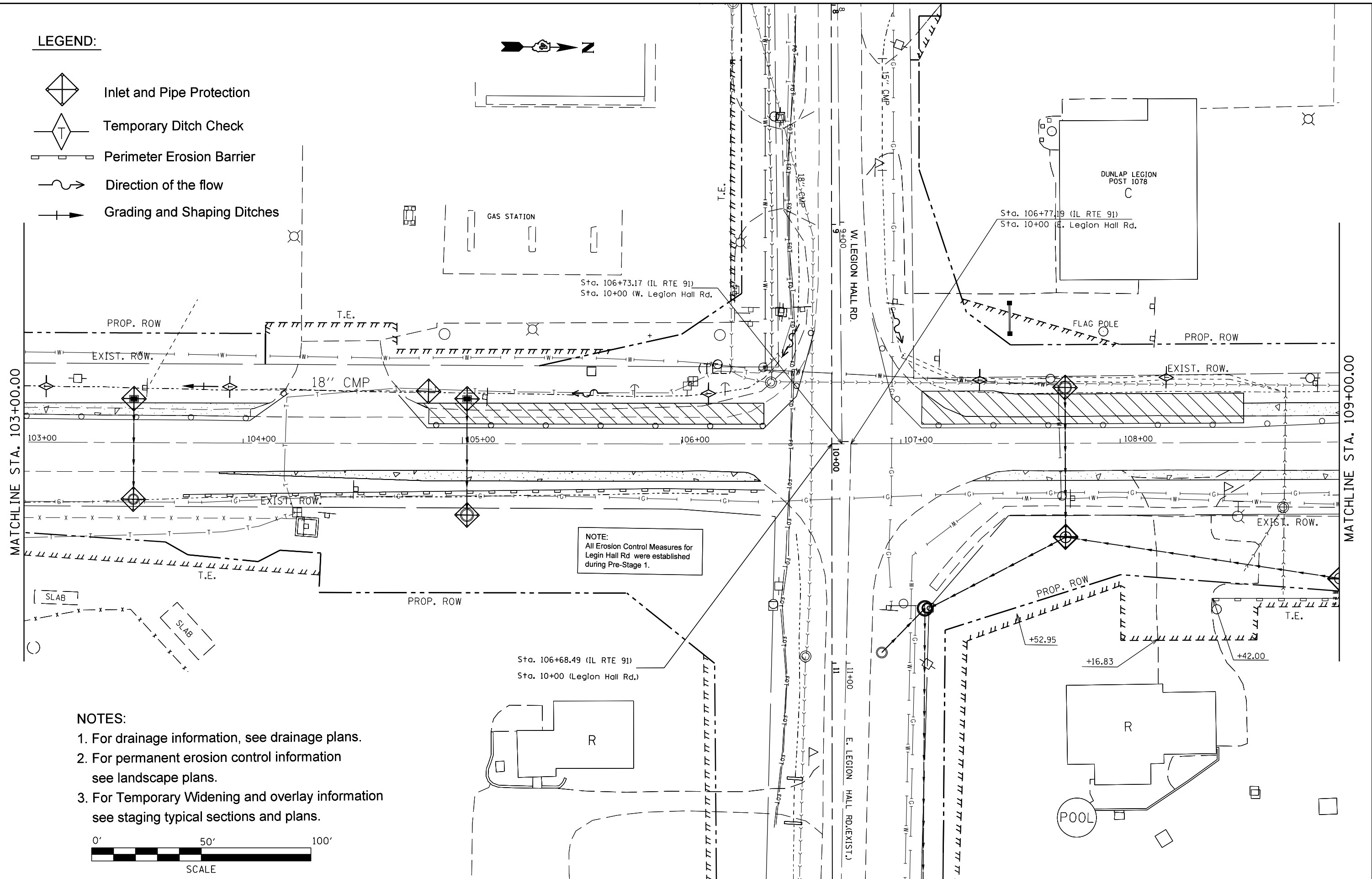
**EROSION CONTROL PLANS
STAGE 1**

SCALE: SHEET OF SHEETS STA. TO STA.

F.A.S. RTE.	SECTION	COUNTY	TOTAL SHEETS	SHEET NO.
1380	7W-1,RS-3	Peoria	617	187
CONTRACT NO. 88792				
ILLINOIS FED. AID PROJECT				

LEGEND:

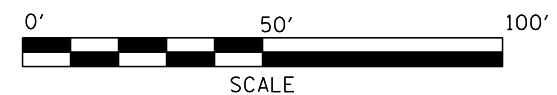
-  Inlet and Pipe Protection
-  Temporary Ditch Check
-  Perimeter Erosion Barrier
-  Direction of the flow
-  Grading and Shaping Ditches



NOTE:
All Erosion Control Measures for
Legion Hall Rd were established
during Pre-Stage 1.

NOTES:

1. For drainage information, see drainage plans.
2. For permanent erosion control information see landscape plans.
3. For Temporary Widening and overlay information see staging typical sections and plans.



FILE NAME =	USER NAME = crespole	DESIGNED -	REVISED -
c:\pwork\pwork\crespole\0349547\EC	Sheets for the entire project for all stages.	DRAWN -	REVISED -
Default	PLOT SCALE = 40.0000' / in.	CHECKED -	REVISED -
	PLOT DATE = 8/15/2013	DATE -	REVISED -


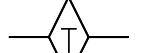


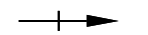
**STATE OF ILLINOIS
DEPARTMENT OF TRANSPORTATION**

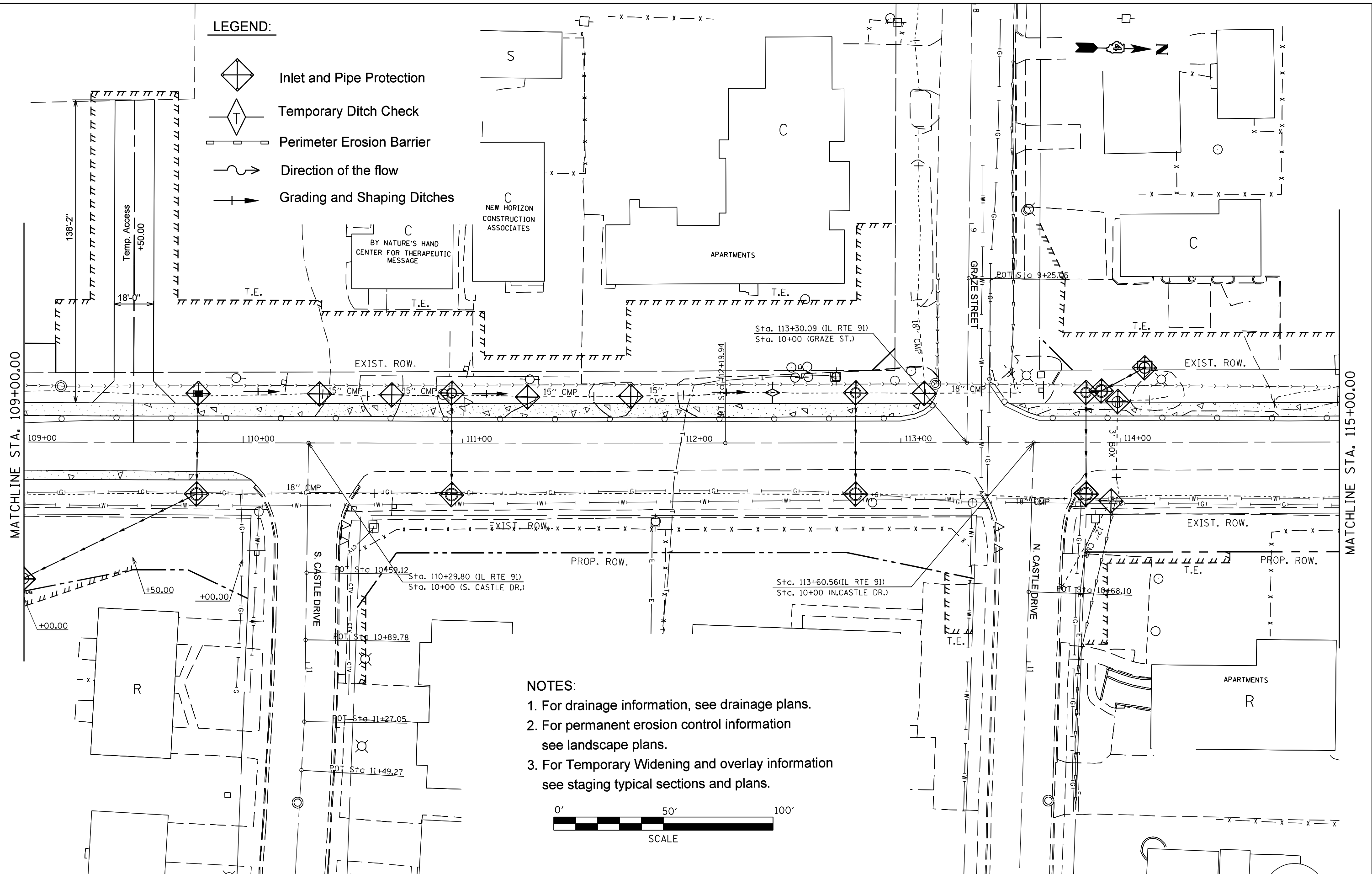
**EROSION CONTROL PLANS
STAGE 1**

SCALE: SHEET OF SHEETS STA. TO STA.

F.A.S. RTE.	SECTION	COUNTY	TOTAL SHEETS	SHEET NO.
1380	7W-1,RS-3	Peoria	617	188
CONTRACT NO. 88792			ILLINOIS FED. AID PROJECT	

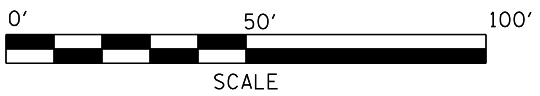
LEGEND:

-  Inlet and Pipe Protection
-  Temporary Ditch Check
-  Perimeter Erosion Barrier
-  Direction of the flow
-  Grading and Shaping Ditches



NOTES:

1. For drainage information, see drainage plans.
2. For permanent erosion control information see landscape plans.
3. For Temporary Widening and overlay information see staging typical sections and plans.




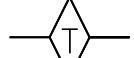


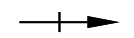
FILE NAME =	USER NAME = crespole	DESIGNED -	REVISED -
Default	Default	DRAWN -	REVISED -
		CHECKED -	REVISED -
		DATE -	REVISED -

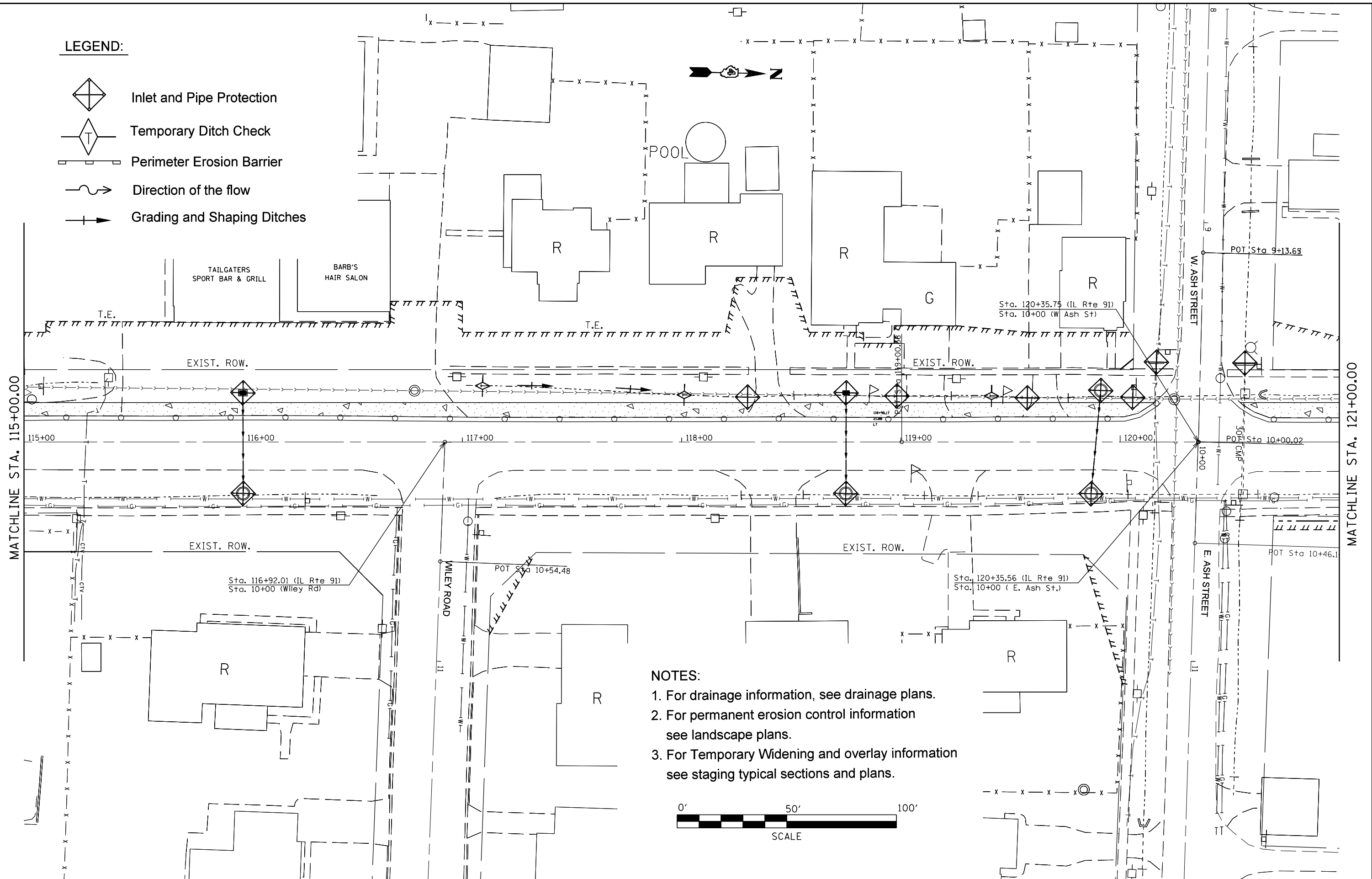
**STATE OF ILLINOIS
DEPARTMENT OF TRANSPORTATION**

EROSION CONTROL PLANS STAGE 1				
SCALE:	SHEET	OF	SHEETS	STA. TO STA.

F.A.S. RTE.	SECTION	COUNTY	TOTAL SHEETS	SHEET NO.
1380	7W-1,RS-3	Peoria	617	189
CONTRACT NO. 88792				
ILLINOIS FED. AID PROJECT				

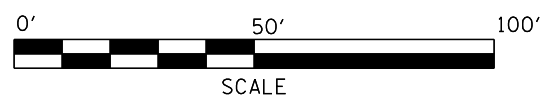
LEGEND:

-  Inlet and Pipe Protection
-  Temporary Ditch Check
-  Perimeter Erosion Barrier
-  Direction of the flow
-  Grading and Shaping Ditches






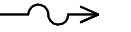

NOTES:

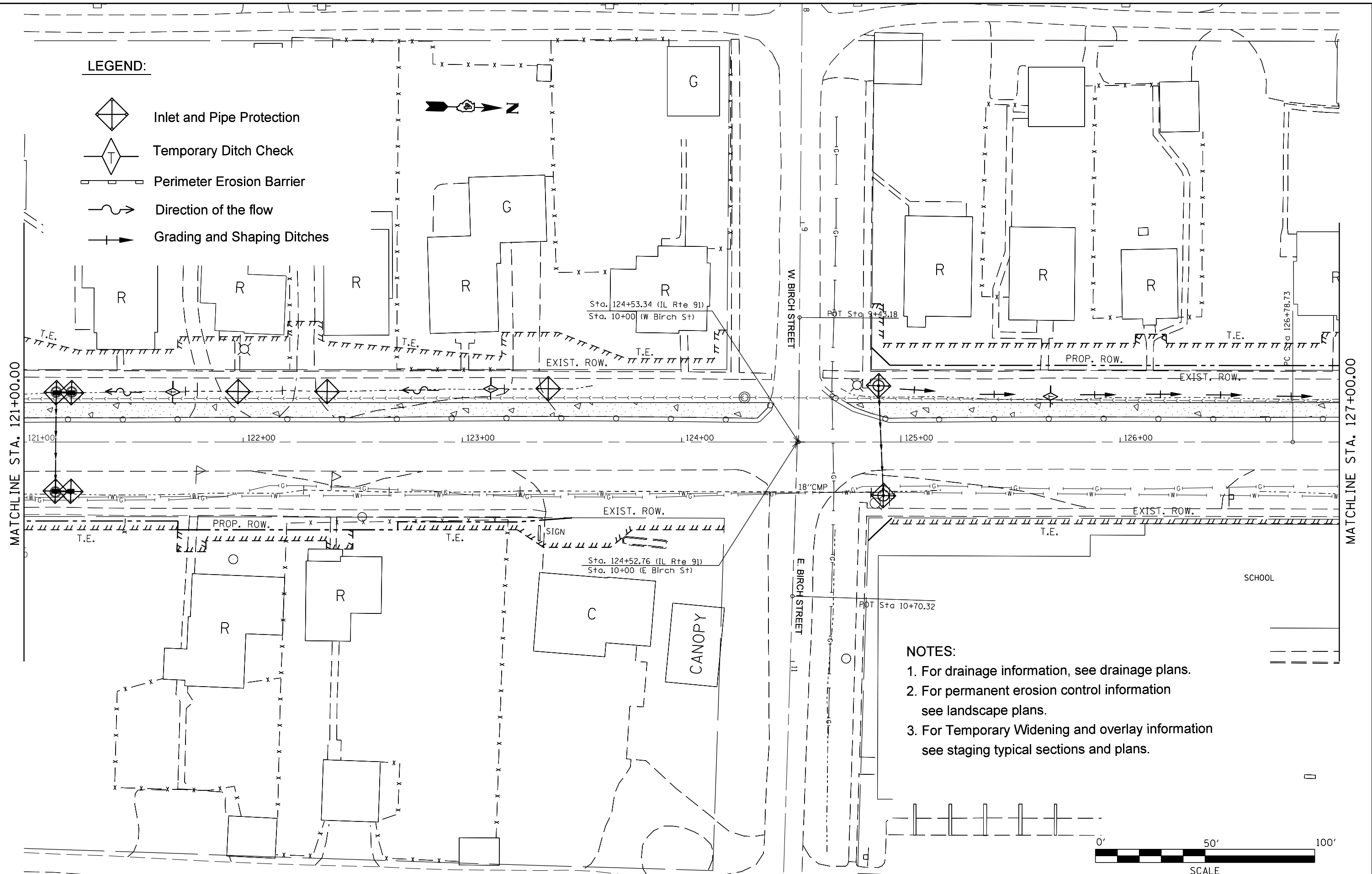
1. For drainage information, see drainage plans.
2. For permanent erosion control information see landscape plans.
3. For Temporary Widening and overlay information see staging typical sections and plans.



FILE NAME = c:\pwork\pwork\respole\0349547\EC	USER NAME = crespole	DESIGNED -	REVISED -	STATE OF ILLINOIS DEPARTMENT OF TRANSPORTATION	EROSION CONTROL PLANS STAGE 1			F.A.S. R.E.	SECTION	COUNTY	TOTAL SHEETS	SHEET NO.
	Default	Drawn for the entire project for all stages.	DRAWN -					REVISED -	1380	7W-1,RS-3	Peoria	617
	PLOT SCALE = 40.0000' / in.	CHECKED -	REVISED -		SCALE:	SHEET	OF	SHEETS	STA.	TO	STA.	CONTRACT NO. 88792
	PLOT DATE = 8/15/2013	DATE -	REVISED -									ILLINOIS FED. AID PROJECT

LEGEND:

-  Inlet and Pipe Protection
-  Temporary Ditch Check
-  Perimeter Erosion Barrier
-  Direction of the flow
-  Grading and Shaping Ditches








NOTES:

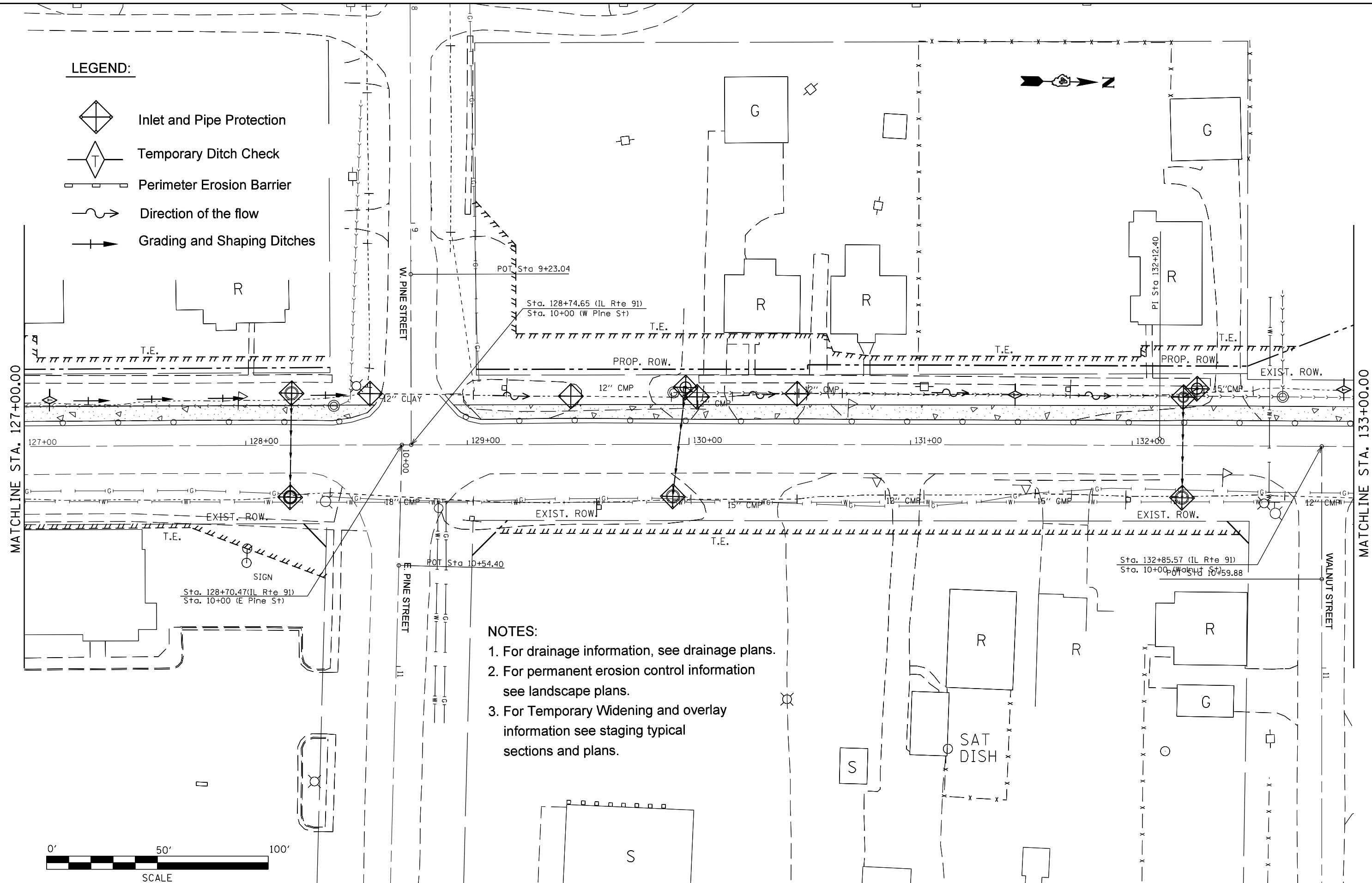
1. For drainage information, see drainage plans.
2. For permanent erosion control information see landscape plans.
3. For Temporary Widening and overlay information see staging typical sections and plans.



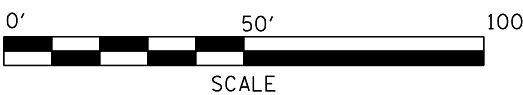
FILE NAME =	USER NAME = crespole	DESIGNED -	REVISED -	STATE OF ILLINOIS DEPARTMENT OF TRANSPORTATION	EROSION CONTROL PLANS STAGE 1			F.A.S. RTE.	SECTION	COUNTY	TOTAL SHEETS	SHEET NO.
Default	et:\pwork\puidot\crespole\d0349547\EC	DRAWN -	REVISED -		1380	7W-1,RS-3	Peoria	617	191			
	PLOT SCALE = 40.0000' / in.	CHECKED -	REVISED -		CONTRACT NO. 88792			ILLINOIS FED. AID PROJECT				
	PLOT DATE = 8/15/2013	DATE -	REVISED -		SCALE:	SHEET	OF	SHEETS	STA.	TO	STA.	

LEGEND:

-  Inlet and Pipe Protection
-  Temporary Ditch Check
-  Perimeter Erosion Barrier
-  Direction of the flow
-  Grading and Shaping Ditches








- NOTES:**
1. For drainage information, see drainage plans.
 2. For permanent erosion control information see landscape plans.
 3. For Temporary Widening and overlay information see staging typical sections and plans.

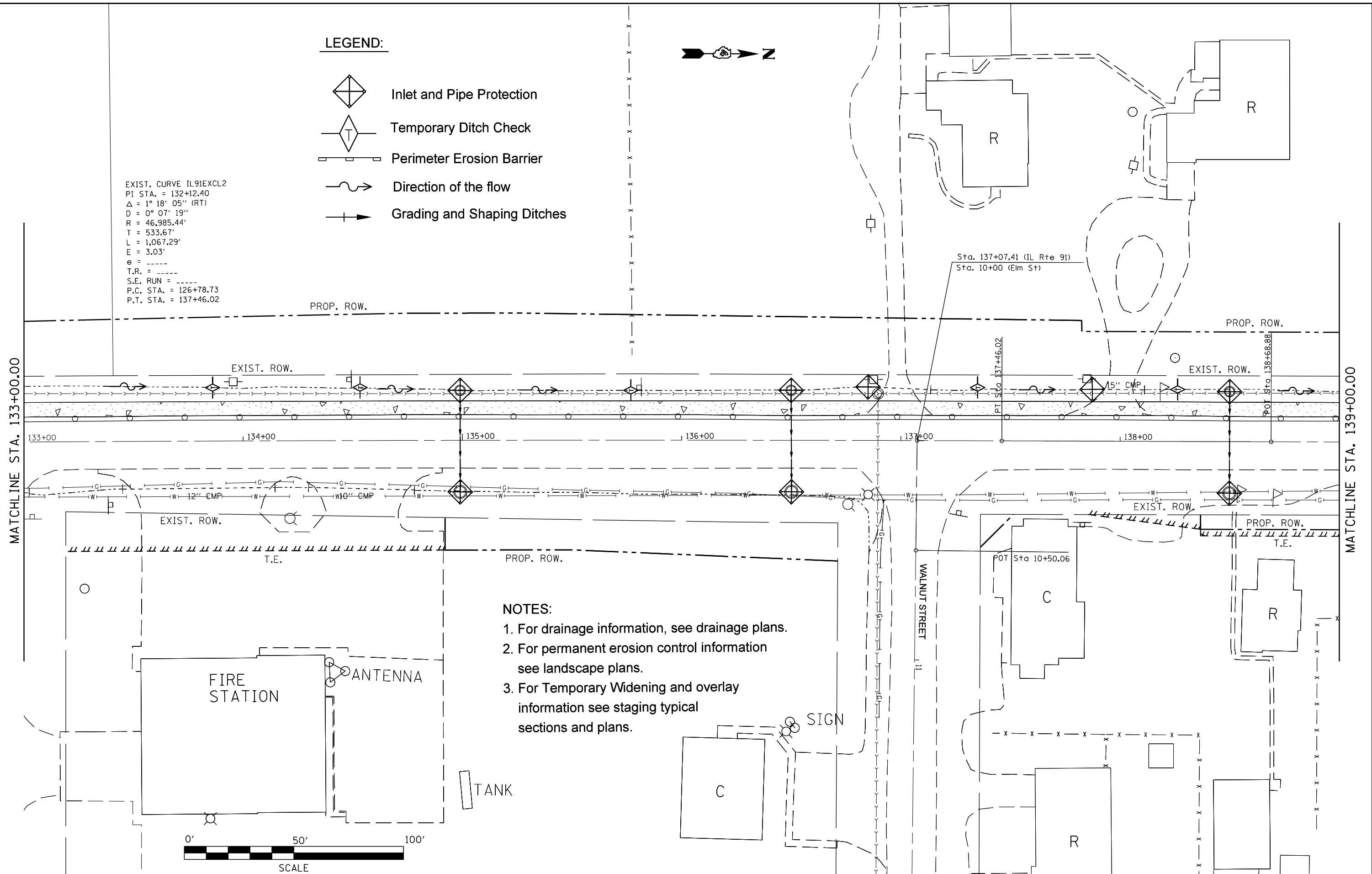


FILE NAME =	USER NAME = crespole	DESIGNED -	REVISED -	STATE OF ILLINOIS DEPARTMENT OF TRANSPORTATION	EROSION CONTROL PLANS STAGE 1			F.A.S. RTE.	SECTION	COUNTY	TOTAL SHEETS	SHEET NO.					
Default	Drawn for the entire project for all stages.	DRAWN -	REVISED -		SCALE:	SHEET	OF	SHEETS	STA.	TO	STA.	1380	7W-1,RS-3	Peoria	617	192	
	PLOT SCALE = 40.0000' / in.	CHECKED -	REVISED -														CONTRACT NO. 88792
	PLOT DATE = 8/15/2013	DATE -	REVISED -														ILLINOIS FED. AID PROJECT

LEGEND:

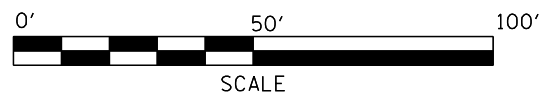
-  Inlet and Pipe Protection
-  Temporary Ditch Check
-  Perimeter Erosion Barrier
-  Direction of the flow
-  Grading and Shaping Ditches

EXIST. CURVE IL91EXCL2
 PI STA. = 132+12.40
 $\Delta = 1^\circ 18' 05''$ (RT)
 $D = 0^\circ 07' 19''$
 $R = 46,985.44'$
 $T = 533.67'$
 $L = 1,067.29'$
 $E = 3.03'$
 $e = \text{-----}$
 $T.R. = \text{-----}$
 $S.E. \text{ RUN} = \text{-----}$
 $P.C. \text{ STA.} = 126+78.73$
 $P.T. \text{ STA.} = 137+46.02$



NOTES:

1. For drainage information, see drainage plans.
2. For permanent erosion control information see landscape plans.
3. For Temporary Widening and overlay information see staging typical sections and plans.



FILE NAME =	USER NAME = crespole	DESIGNED -	REVISED -
Default	Default	DRAWN -	REVISED -
	PLOT SCALE = 40.0000' / in.	CHECKED -	REVISED -
	PLOT DATE = 8/15/2013	DATE -	REVISED -






**STATE OF ILLINOIS
 DEPARTMENT OF TRANSPORTATION**

**EROSION CONTROL PLANS
 STAGE 1**

SCALE: SHEET OF SHEETS STA. TO STA.

F.A.S. RTE.	SECTION	COUNTY	TOTAL SHEETS	SHEET NO.
1380	7W-1,RS-3	Peoria	617	193
CONTRACT NO. 88792			ILLINOIS FED. AID PROJECT	

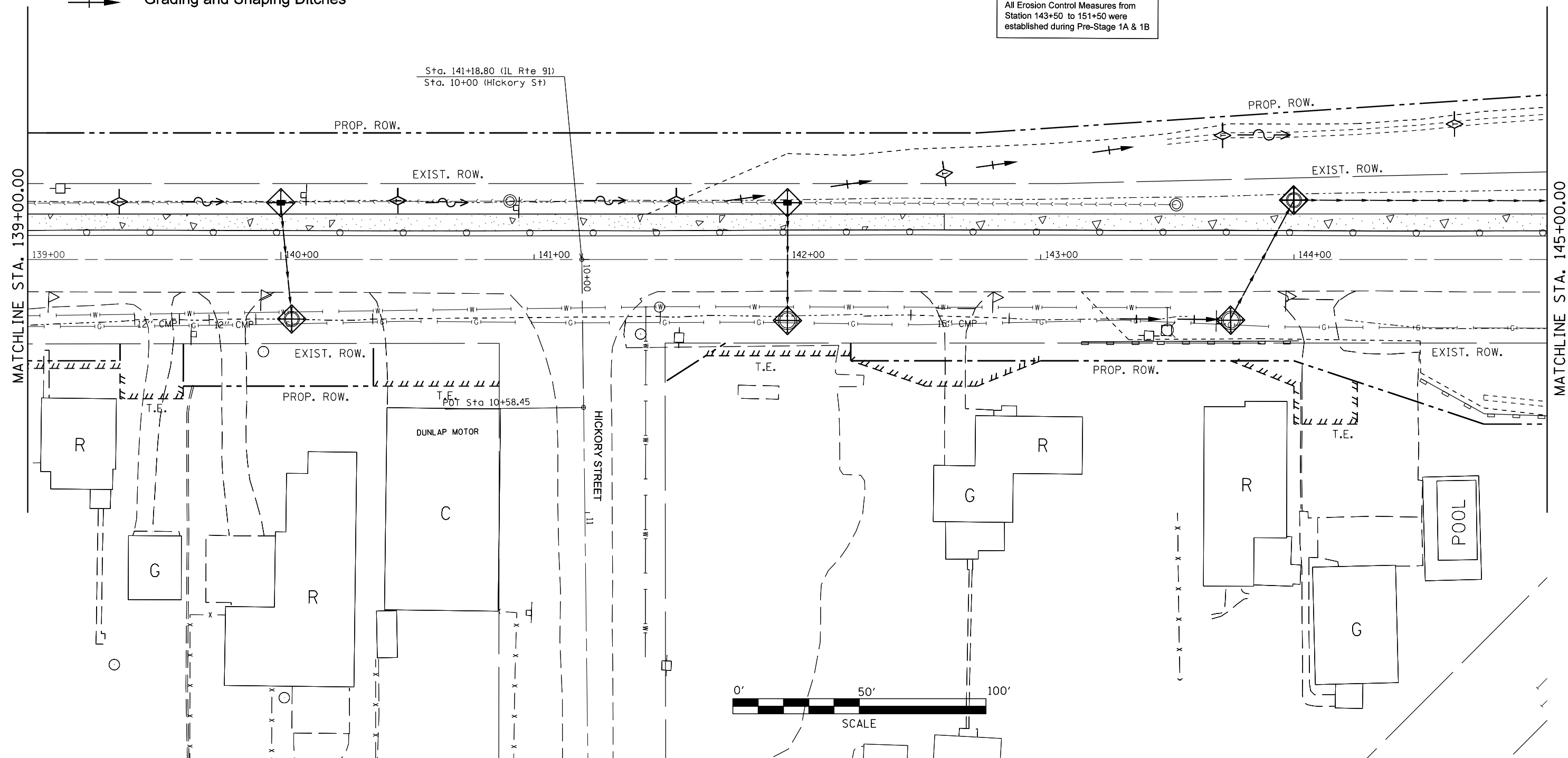
LEGEND:

-  Inlet and Pipe Protection
-  Temporary Ditch Check
-  Perimeter Erosion Barrier
-  Direction of the flow
-  Grading and Shaping Ditches

NOTES:

1. For drainage information, see drainage plans.
2. For permanent erosion control information see landscape plans.
3. For Temporary Widening and overlay information see staging typical sections and plans.

NOTE:
All Erosion Control Measures from Station 143+50 to 151+50 were established during Pre-Stage 1A & 1B








FILE NAME =	USER NAME = crespole	DESIGNED -	REVISED -
Default	Default	DRAWN -	REVISED -
	PLOT SCALE = 40.0000' / in.	CHECKED -	REVISED -
	PLOT DATE = 8/15/2013	DATE -	REVISED -

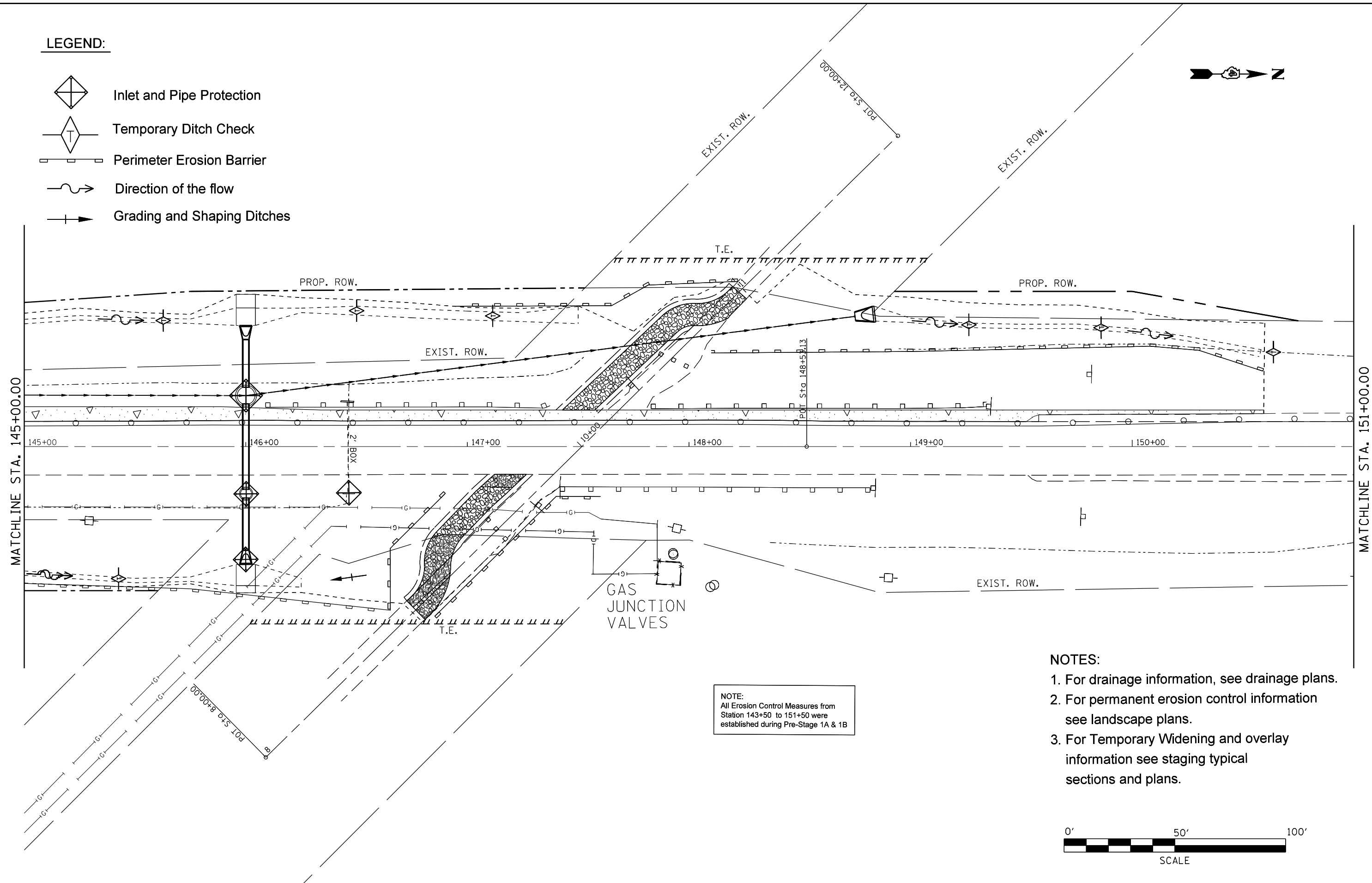
**STATE OF ILLINOIS
DEPARTMENT OF TRANSPORTATION**

EROSION CONTROL PLANS STAGE 1				
SCALE:	SHEET	OF	SHEETS	STA. TO STA.

F.A.S. RTE.	SECTION	COUNTY	TOTAL SHEETS	SHEET NO.
1380	7W-1,RS-3	Peoria	617	194
CONTRACT NO. 88792			ILLINOIS FED. AID PROJECT	

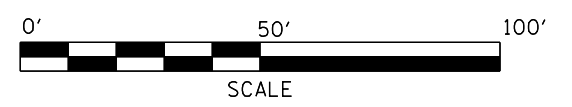
LEGEND:

-  Inlet and Pipe Protection
-  Temporary Ditch Check
-  Perimeter Erosion Barrier
-  Direction of the flow
-  Grading and Shaping Ditches







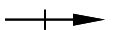
NOTE:
All Erosion Control Measures from Station 143+50 to 151+50 were established during Pre-Stage 1A & 1B

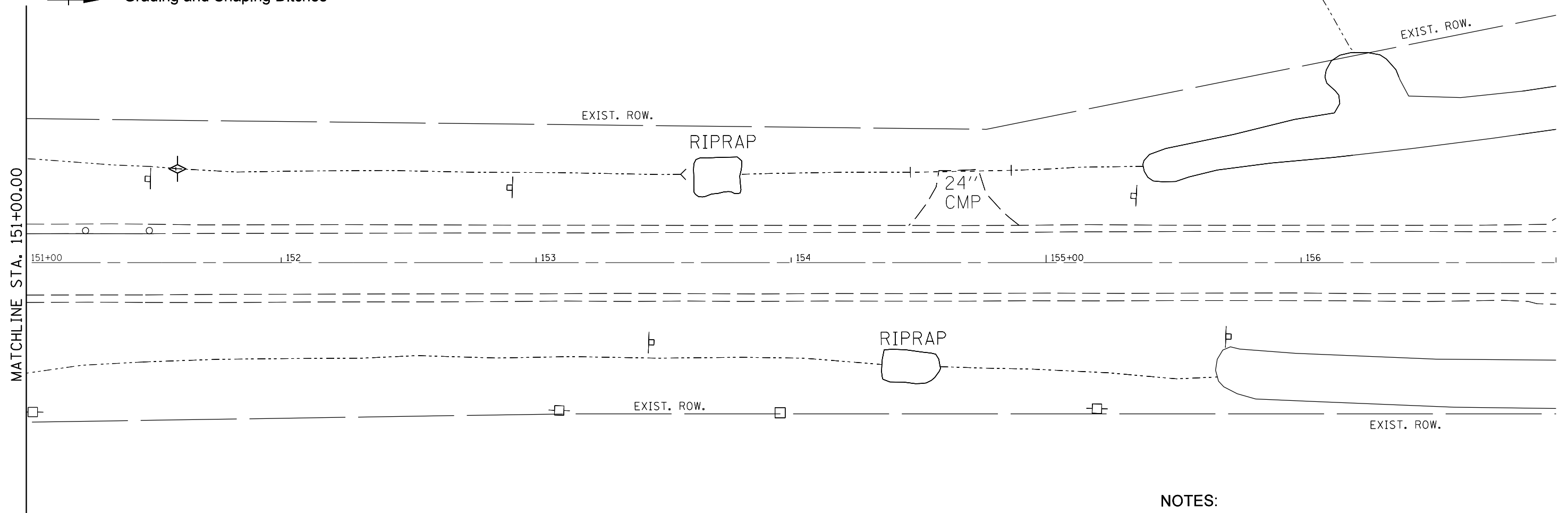
- NOTES:**
1. For drainage information, see drainage plans.
 2. For permanent erosion control information see landscape plans.
 3. For Temporary Widening and overlay information see staging typical sections and plans.



FILE NAME =	USER NAME = crespole	DESIGNED -	REVISED -	STATE OF ILLINOIS DEPARTMENT OF TRANSPORTATION	EROSION CONTROL PLANS STAGE 1			F.A.S. RTE.	SECTION	COUNTY	TOTAL SHEETS	SHEET NO.
Default	c:\pwork\pwork\crespole\10349547\EC	DRAWN -	REVISED -		1380	7W-1,RS-3	Peoria	617	195			
	PLOT SCALE = 40.0000' / in.	CHECKED -	REVISED -		CONTRACT NO. 88792			ILLINOIS FED. AID PROJECT				
	PLOT DATE = 8/15/2013	DATE -	REVISED -		SCALE:	SHEET	OF	SHEETS	STA.	TO	STA.	

LEGEND:

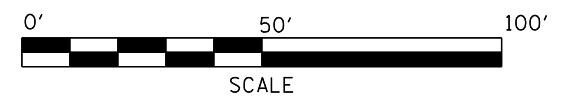
-  Inlet and Pipe Protection
-  Temporary Ditch Check
-  Perimeter Erosion Barrier
-  Direction of the flow
-  Grading and Shaping Ditches



NOTE:
All Erosion Control Measures from Station 143+50 to 151+50 were established during Pre-Stage 1A & 1B


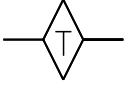


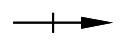
NOTES:

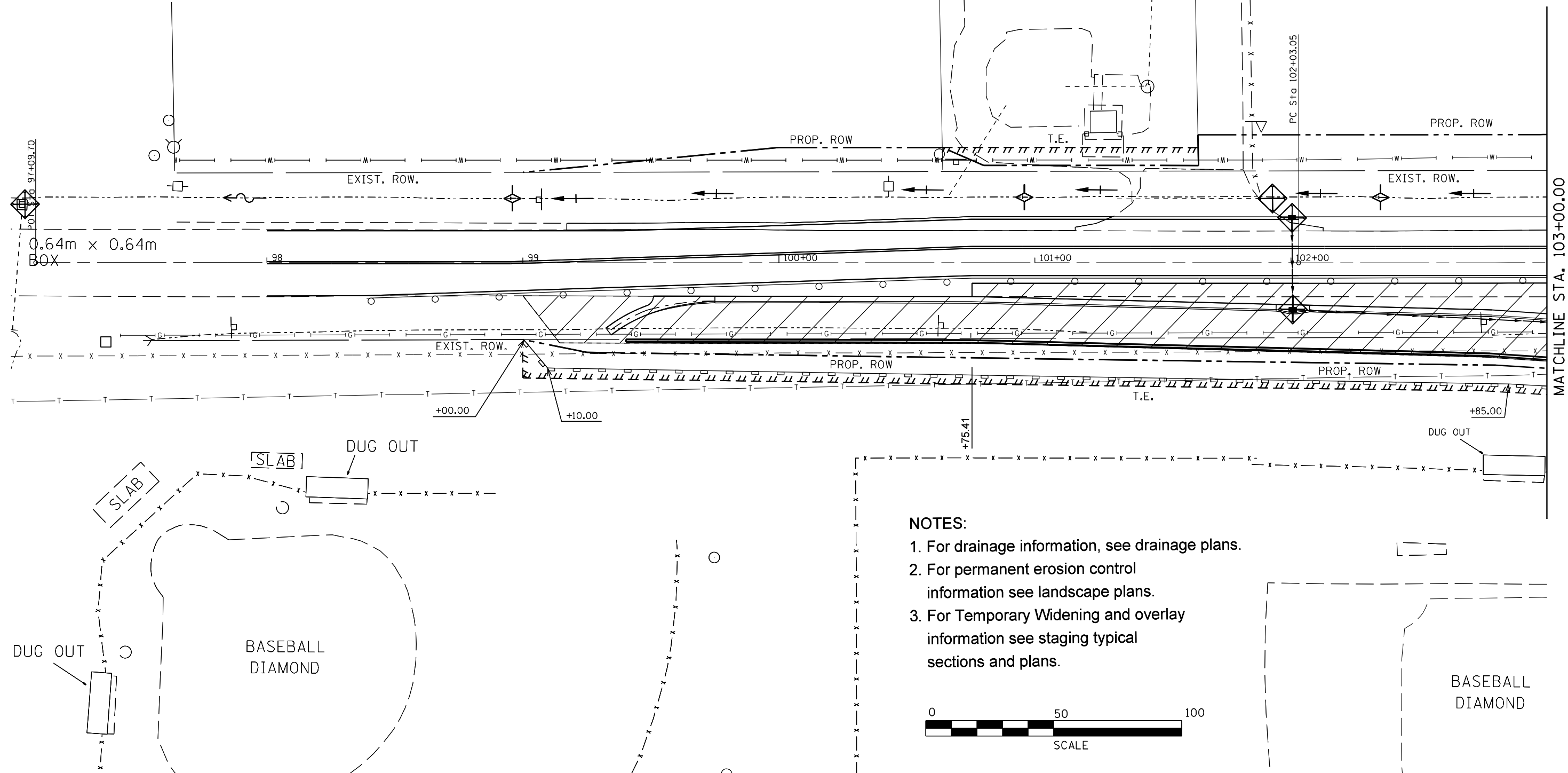
1. For drainage information, see drainage plans.
2. For permanent erosion control information see landscape plans.
3. For Temporary Widening and overlay information see staging typical sections and plans.



FILE NAME =	USER NAME = crespole	DESIGNED -	REVISED -	STATE OF ILLINOIS DEPARTMENT OF TRANSPORTATION	EROSION CONTROL PLANS STAGE 1			F.A.S. RTE.	SECTION	COUNTY	TOTAL SHEETS	SHEET NO.			
Default	et:\pwork\pwork\crespole\0349547\EC	DRAWN -	REVISED -		SCALE:	SHEET	OF	SHEETS	STA.	TO STA.	1380	7W-1,RS-3	Peoria	617	196
	PLOT SCALE = 40.0000' / in.	CHECKED -	REVISED -												
	PLOT DATE = 8/15/2013	DATE -	REVISED -												
												CONTRACT NO. 88792		ILLINOIS FED. AID PROJECT	

LEGEND:

-  Inlet and Pipe Protection
-  Temporary Ditch Check
-  Perimeter Erosion Barrier
-  Direction of the flow
-  Grading and Shaping Ditches



NOTES:

1. For drainage information, see drainage plans.
2. For permanent erosion control information see landscape plans.
3. For Temporary Widening and overlay information see staging typical sections and plans.



FILE NAME =	USER NAME = crespole	DESIGNED -	REVISED -
Default	et:\pw_work\puidot\crespole\10349547\EC	DRAWN -	REVISED -
	Sheets for the entire project for all stages.	CHECKED -	REVISED -
	PLOT SCALE = 40.0000' / in.	DATE -	REVISED -
	PLOT DATE = 8/15/2013		






**STATE OF ILLINOIS
DEPARTMENT OF TRANSPORTATION**

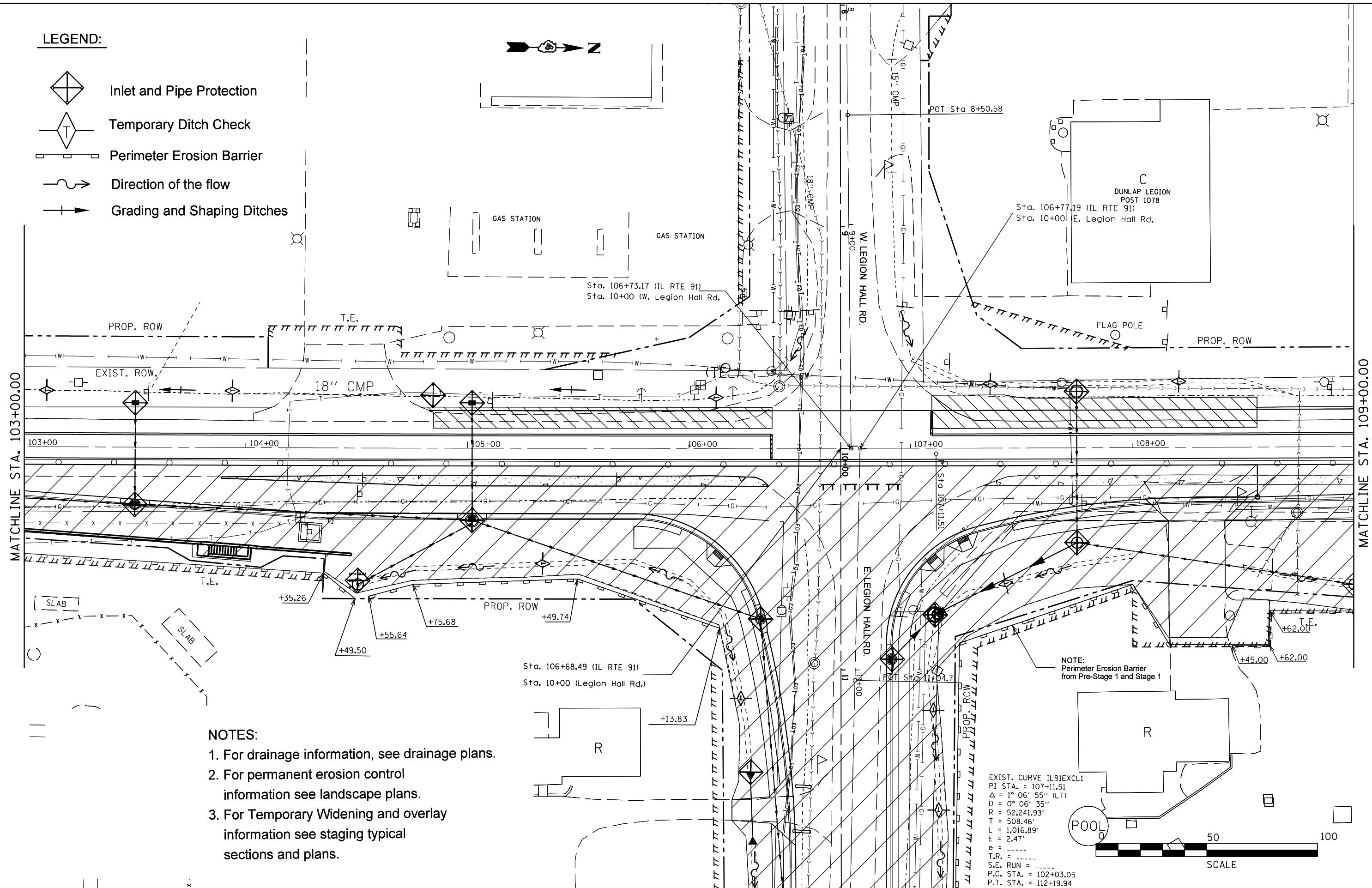
**EROSION CONTROL PLANS
STAGE 2**

SCALE:	SHEET	OF	SHEETS	STA.	TO	STA.
--------	-------	----	--------	------	----	------

F.A.S. RTE.	SECTION	COUNTY	TOTAL SHEETS	SHEET NO.
1380	7W-1,RS-3	Peoria	617	197
ILLINOIS FED. AID PROJECT			CONTRACT NO. 88792	

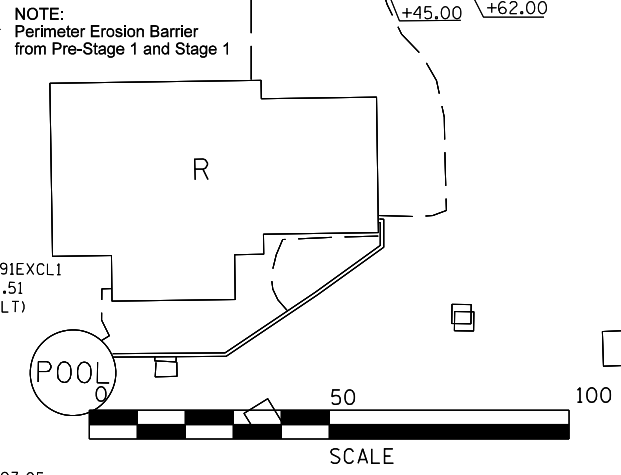
LEGEND:

-  Inlet and Pipe Protection
-  Temporary Ditch Check
-  Perimeter Erosion Barrier
-  Direction of the flow
-  Grading and Shaping Ditches



- NOTES:**
1. For drainage information, see drainage plans.
 2. For permanent erosion control information see landscape plans.
 3. For Temporary Widening and overlay information see staging typical sections and plans.

EXIST. CURVE IL91EXCL1
 PI STA. = 107+11.51
 $\Delta = 1^\circ 06' 55''$ (LT)
 $D = 0^\circ 06' 35''$
 $R = 52,241.93'$
 $T = 508.46'$
 $L = 1,016.89'$
 $E = 2.47'$
 $\theta = \dots$
 $T.R. = \dots$
 $S.E. RUN = \dots$
 $P.C. STA. = 102+03.05$
 $P.T. STA. = 112+19.94$



FILE NAME =	USER NAME = crespole	DESIGNED -	REVISED -
Default	Default	DRAWN -	REVISED -
		CHECKED -	REVISED -
		DATE -	REVISED -






**STATE OF ILLINOIS
DEPARTMENT OF TRANSPORTATION**

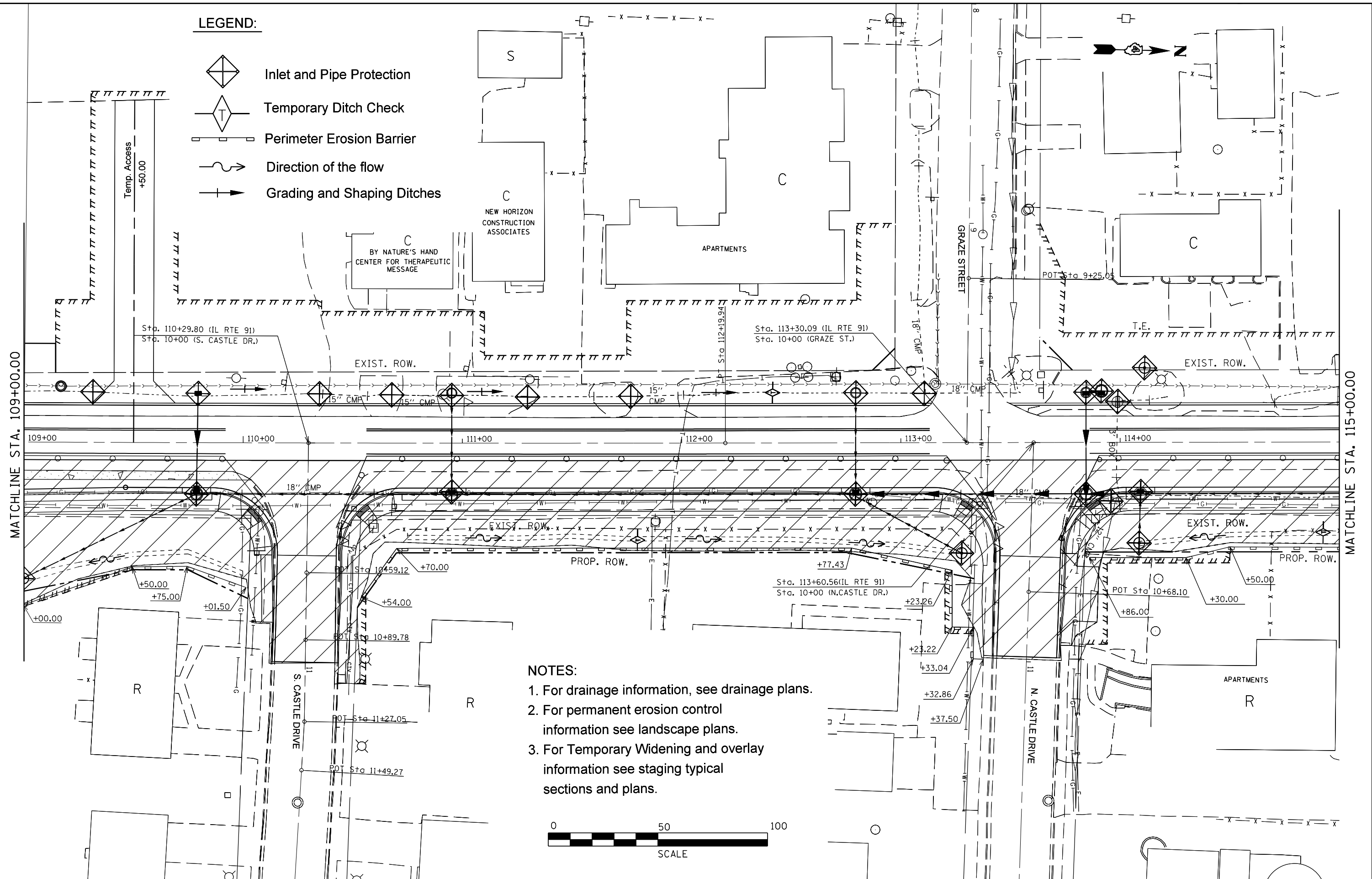
**EROSION CONTROL PLANS
STAGE 2**

SCALE:	SHEET	OF	SHEETS	STA.	TO	STA.
--------	-------	----	--------	------	----	------

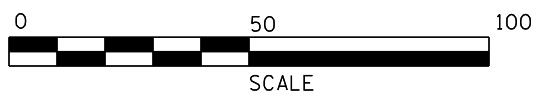
F.A.S. RTE.	SECTION	COUNTY	TOTAL SHEETS	SHEET NO.
1380	7W-1,RS-3	Peoria	617	198
ILLINOIS FED. AID PROJECT			CONTRACT NO. 88792	

LEGEND:

-  Inlet and Pipe Protection
-  Temporary Ditch Check
-  Perimeter Erosion Barrier
-  Direction of the flow
-  Grading and Shaping Ditches



- NOTES:**
1. For drainage information, see drainage plans.
 2. For permanent erosion control information see landscape plans.
 3. For Temporary Widening and overlay information see staging typical sections and plans.



FILE NAME =	USER NAME = crespole	DESIGNED -	REVISED -
et:\pwork\puidot\crespole\0349547\EC	Sheets for the entire project for all stages.	DRAWN -	REVISED -
Default	PLOT SCALE = 40.0000' / in.	CHECKED -	REVISED -
	PLOT DATE = 8/15/2013	DATE -	REVISED -


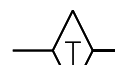
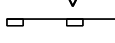
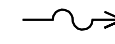
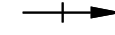
**STATE OF ILLINOIS
DEPARTMENT OF TRANSPORTATION**

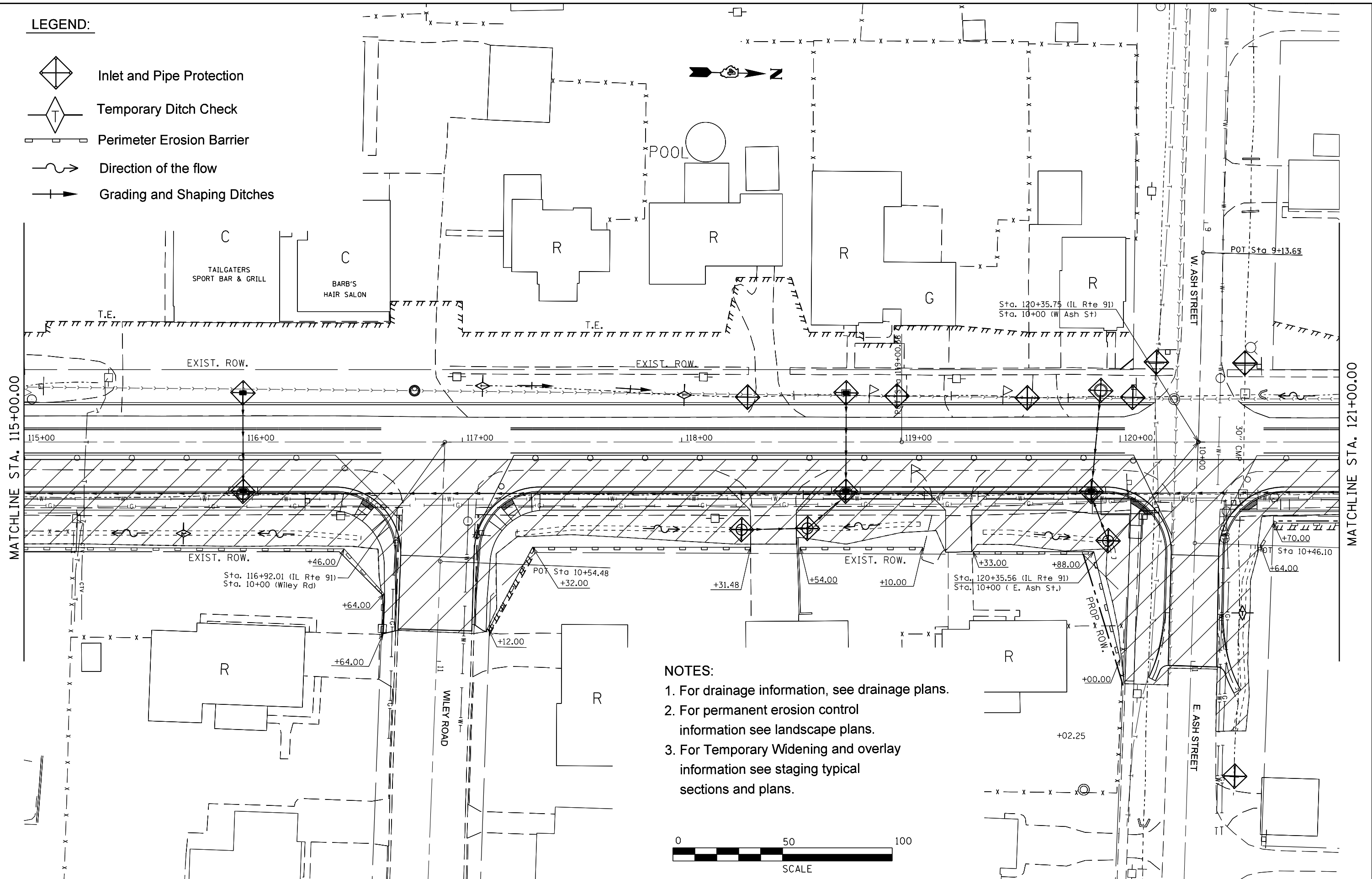
**EROSION CONTROL PLANS
STAGE 2**

SCALE:	SHEET	OF	SHEETS	STA.	TO	STA.
--------	-------	----	--------	------	----	------

F.A.S. RTE.	SECTION	COUNTY	TOTAL SHEETS	SHEET NO.
1380	7W-1,RS-3	Peoria	617	199
CONTRACT NO. 88792			ILLINOIS FED. AID PROJECT	

LEGEND:

-  Inlet and Pipe Protection
-  Temporary Ditch Check
-  Perimeter Erosion Barrier
-  Direction of the flow
-  Grading and Shaping Ditches



NOTES:

1. For drainage information, see drainage plans.
2. For permanent erosion control information see landscape plans.
3. For Temporary Widening and overlay information see staging typical sections and plans.



FILE NAME =	USER NAME = crespole	DESIGNED -	REVISED -
Default	Default	DRAWN -	REVISED -
		CHECKED -	REVISED -
		DATE -	REVISED -

**STATE OF ILLINOIS
DEPARTMENT OF TRANSPORTATION**

**EROSION CONTROL PLANS
STAGE 2**

F.A.S. RTE.	SECTION	COUNTY	TOTAL SHEETS	SHEET NO.
1380	7W-1,RS-3	Peoria	617	200
CONTRACT NO. 88792			ILLINOIS FED. AID PROJECT	

SCALE: SHEET OF SHEETS STA. TO STA.