

ROUTE NO.	CONTRACT NO.	SECTION	COUNTY	TOTAL SHEETS	SHEET NO.
FAU.6923	89356	03-00128-00-BR	McDonough	43	1

STATE OF ILLINOIS  
DEPARTMENT OF TRANSPORTATION  
PLANS FOR PROPOSED  
**WIGWAM HOLLOW ROAD BRIDGE  
REPLACEMENT**  
SECTION 03-00128-00-BR  
PROJECT # BRM-5040(008)  
CITY OF MACOMB  
McDONOUGH COUNTY  
C-94-078-04

**CITY OFFICIALS**

MAYOR \_\_\_\_\_ MIKE INMAN  
CITY CLERK \_\_\_\_\_ MELANIE FALK  
CITY TREASURER \_\_\_\_\_ RONALD WARD  
CITY ADMINISTRATOR \_\_\_\_\_ DEAN TORRESON

**ALDERMEN**

DAVE DORSETT DENNIS MOON  
LOU GILBERT DON WYNN  
KAY HILL CLAY HINDERLITER  
THOMAS KOCH RYAN HANSEN  
TIM LOBDELL

**INDEX OF SHEETS**

1. TITLE SHEET, LOCATION MAP AND INDEX OF SHEETS
2. GENERAL NOTES, TIE PONTS AND ROW STRIP MAP
3. TYPICAL SECTIONS
4. SUMMARY OF QUANTITIES
5. TABULATION OF QUANTITIES
6. REMOVAL PLAN
7. ROADWAY PLAN AND PROFILE
8. ROADWAY PLAN AND PROFILE & DRIVEWAY DETAILS
- 9.-10. STORM SEWER PLAN AND PROFILE
- 11.-12. WATER MAIN PLAN AND PROFILE
13. TRAFFIC CONTROL PLAN AND NOTES
14. EROSION CONTROL PLAN
15. TYPICAL DETAILS
16. TYPE B INLET BOX, STD 609006 (SPL) DETAILS
17. TYPICAL WATER MAIN DETAILS
- 18.-39. STRUCTURE DETAILS
- 40.-43. ROADWAY CROSS SECTIONS

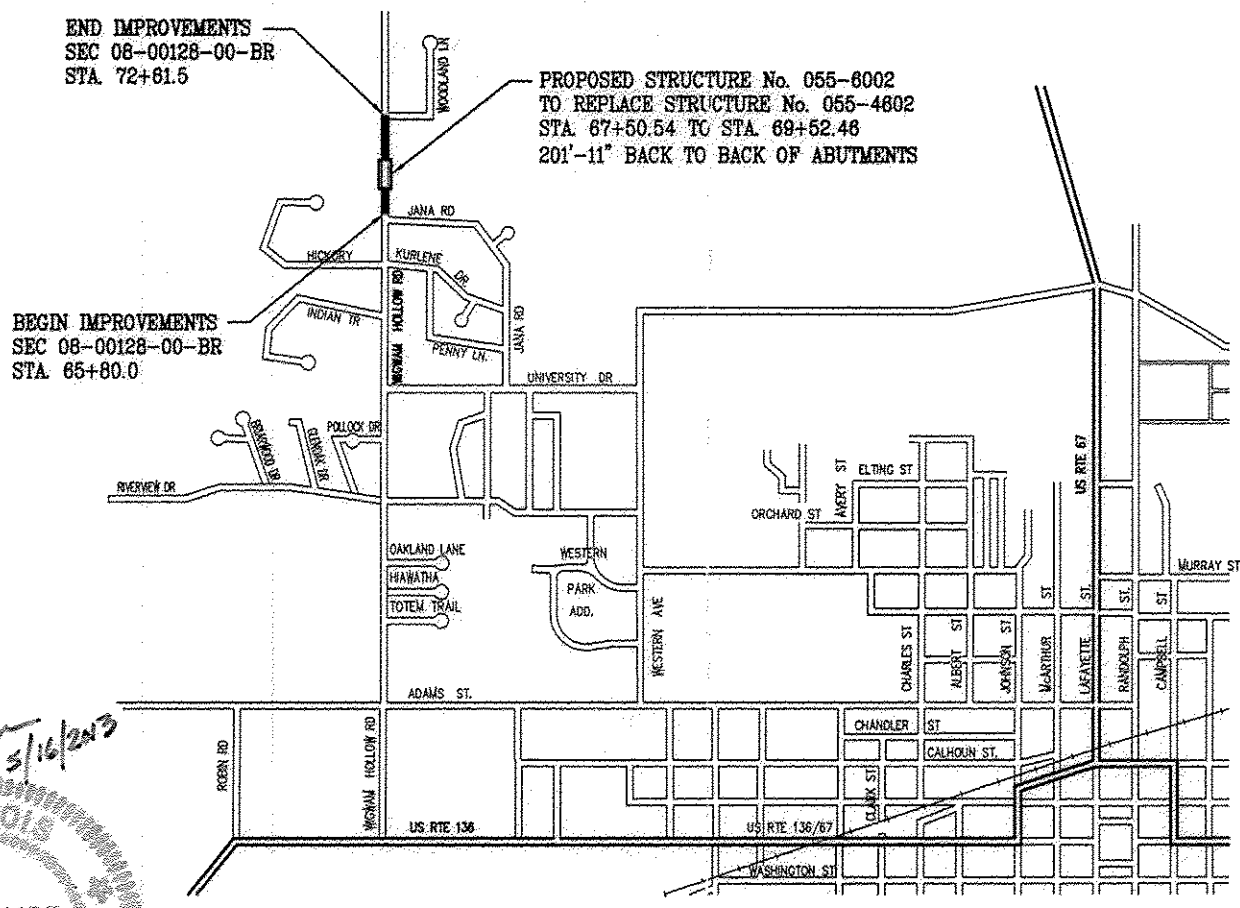
**SCALES**

PLAN	1 INCH = 20 FEET	
PROFILE HORIZ.	1 INCH = 20 FEET	
PROFILE VERT.	1 INCH = 5 FEET	
CROSS SECTIONS HORIZ.	1 INCH = 10 FEET	
CROSS SECTIONS VERT.	1 INCH = 5 FEET	



LOCATION OF SECTION INDICATED THUS

**REGIONAL MAP**



TOTAL AND NET LENGTH OF PROJECT : 681.50 FEET, 0.129 MILES  
FUNCTIONAL CLASSIFICATION: COLLECTOR (URBAN)  
CURRENT ADT 1700, DESIGN SPEED/POSTED SPEED : 30 MPH

**LOCATION MAP**

**11A. WATER MAIN PLAN & PROFILE HIGHWAY STANDARDS**


000001-06	515001-03	604006-04	635011-02
001001-02	542301-03	606001-05	701901-03
001006	601101-01	609006-05	BLR 21-9
280001-07	602101-02	630001-10	BLR 22-9
420001-07	602301-04	630301-06	
420111-03	602401-03	631026-05	
420401-10	602701-02	631032-08	
421001-02	604001-03	635006-03	

**LIST OF UTILITIES**

- WATER \_\_\_\_\_ CITY OF MACOMB
- SANITARY SEWER \_\_\_\_\_ CITY OF MACOMB
- TELEPHONE \_\_\_\_\_ FRONTIER
- GAS \_\_\_\_\_ AMEREN CIPS
- ELECTRIC \_\_\_\_\_ McDONOUGH POWER COOP
- CABLE TELEVISION \_\_\_\_\_ COMCAST



CALL J.U.L.I.E. BEFORE YOU DIG  
1-800-892-0123  
TOLL FREE




CATALOG # 032738-00

APPROVED: Melanie Falk Mayor 8/5/13  
LOCAL AGENCY/CITY OF MACOMB (MAYOR)

PASSED: 8-14-2013  
DISTRICT FOUR ENGINEER OF LOCAL ROADS & STREETS

RELEASING FOR BID BASED ON LIMITED REVIEW: 8-14-2013  
DEPUTY DIRECTOR OF HIGHWAYS, REGION 3 ENGINEER  
STATE OF ILLINOIS  
DEPARTMENT OF TRANSPORTATION



Exp. 11/30/2013

REVISIONS		
NO.	ITEM	DATE
1	Addendum 1	1/7/14

NO. _____	DATE: JANUARY 2013
DATE: _____	

**McClure Engineering Associates, Inc.**  
714 East Jackson Street  
(309) 833-4594  
Mecomb, Illinois 61455  
FAX (309) 837-4909  
Design firm License #184-000816 Copyright 2011 by McClure Engineering Associates, Inc.

**WIGWAM HOLLOW BRIDGE REPLACEMENT**  
**TITLE SHEET, LOCATION MAP AND INDEX OF SHEETS**  
CITY OF MACOMB  
232 EAST JACKSON ST. McDONOUGH COUNTY, ILLINOIS  
FILE NAME: WIGWAM\_HOLLOW\_BRIDGE-20071001-0002-2007200 FIELD BOOK No: 2282 JOB NUMBER: 03-28-07-104

M:\DRAWINGS\MACOMB\WIGWAMBRIDGE 2007.dwg, 6/15/2011 8:55:07 AM, 51-ASP-BY-NLS/STK-PCL