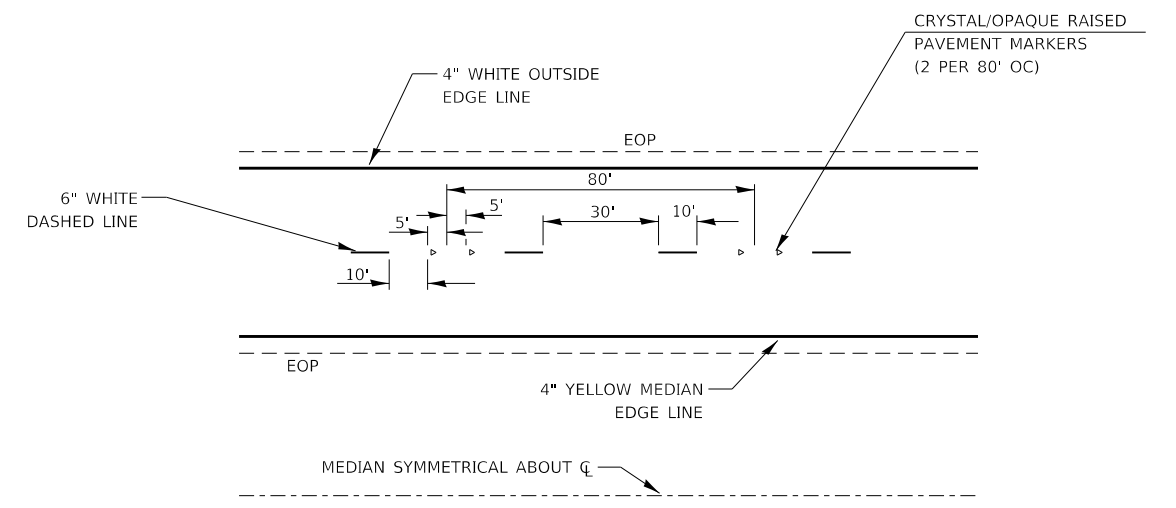
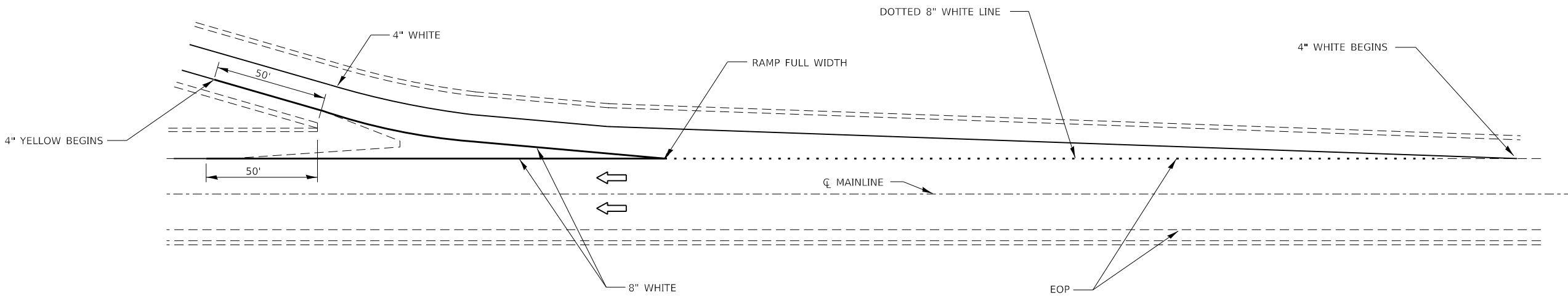


TYPICAL PAVEMENT MARKING FOR ENTRANCE RAMP TERMINALS



TYPICAL PAVEMENT MARKINGS



TYPICAL PAVEMENT MARKINGS FOR EXIT RAMP TERMINALS

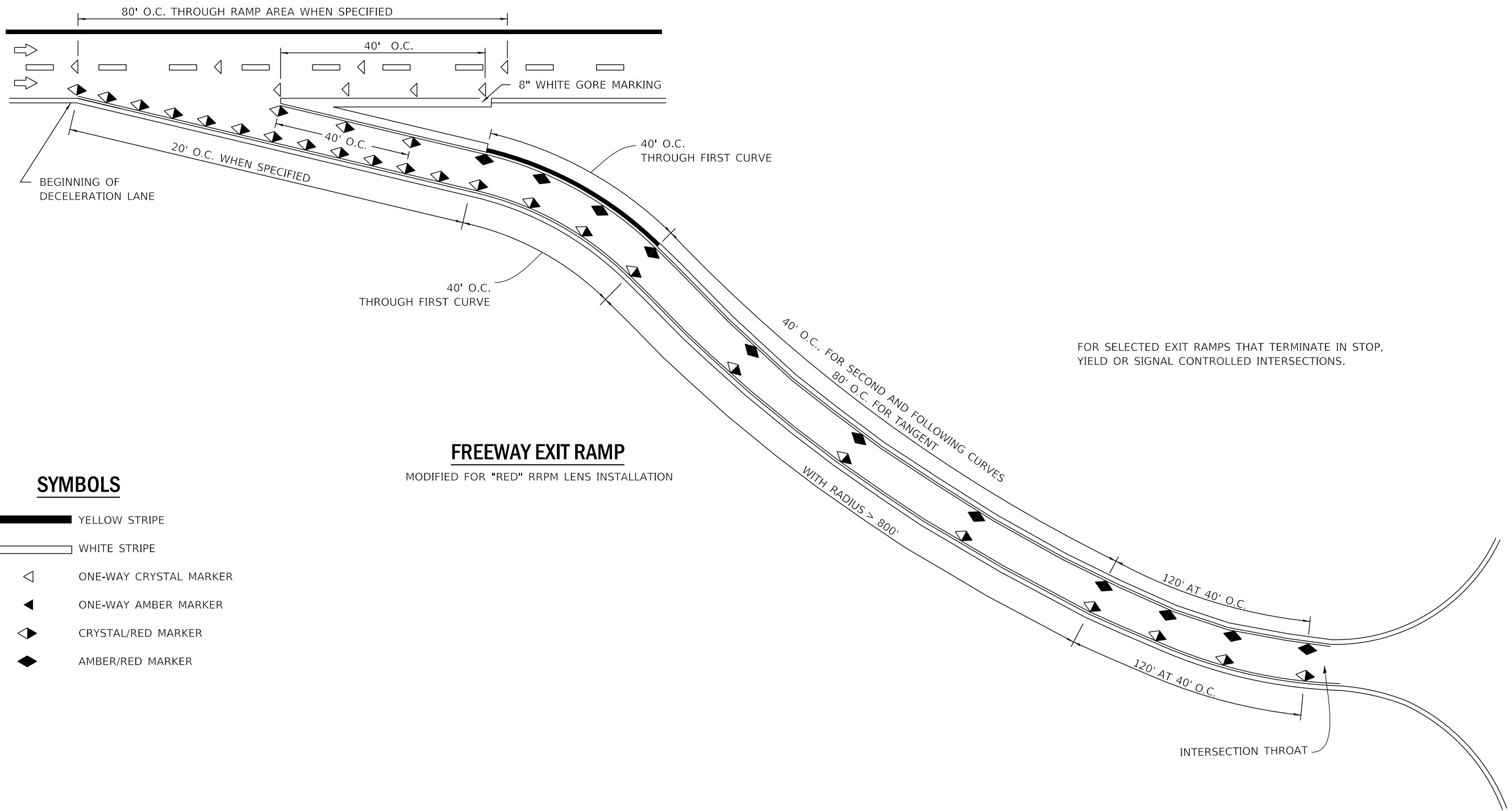
MODEL: Default
 FILE NAME: S:\2019\181181\181181_018_Various Structure IDOT D3 Farnsworth PTB 16121\Work Order 14 - L80 Roadway and other\CADD\CADD_Sheets\181181_018_Various Structure IDOT D3 Farnsworth PTB 16121.dwg

USER NAME = smaxwell	DESIGNED -	REVISED -
	DRAWN -	REVISED -
PLOT SCALE = 100.0000' / in.	CHECKED -	REVISED -
PLOT DATE = 10/2/2019	DATE - 10/4/2019	REVISED -

STATE OF ILLINOIS
DEPARTMENT OF TRANSPORTATION

RAMP TERMINAL PAVEMENT MARKING DETAILS			
SCALE:	SHEET	OF SHEETS	STA. TO STA.

F.A.J. RTE.	SECTION	COUNTY	TOTAL SHEETS	SHEET NO.
80	50-2(HB-2)BDR(HB-1)BR(BR)BR-1	LASALLE	328	301
CONTRACT NO. 66H21				
ILLINOIS FED. AID PROJECT				



SYMBOLS

- YELLOW STRIPE
- WHITE STRIPE
- ONE-WAY CRYSTAL MARKER
- ONE-WAY AMBER MARKER
- CRYSTAL/RED MARKER
- AMBER/RED MARKER

FREEWAY EXIT RAMP

MODIFIED FOR "RED" RRPM LENS INSTALLATION

FOR SELECTED EXIT RAMP THAT TERMINATE IN STOP, YIELD OR SIGNAL CONTROLLED INTERSECTIONS.

MODEL: Default; FILE NAME: S:\2018\181181018_Various Structure IDOT D3 Farnsworth PTB 16121\Work Order 14 - 140 Roadway and other\CADD\CADD_Sheets\181181018_Various Structure Reflectors.dgn

USER NAME = smaxwell	DESIGNED -	REVISED -
	DRAWN -	REVISED -
PLOT SCALE = 100,0000' / in.	CHECKED -	REVISED -
PLOT DATE = 10/2/2019	DATE - 10/4/2019	REVISED -

**STATE OF ILLINOIS
DEPARTMENT OF TRANSPORTATION**

**PAVEMENT MARKERS ON EXIT RAMPS
DETAIL**

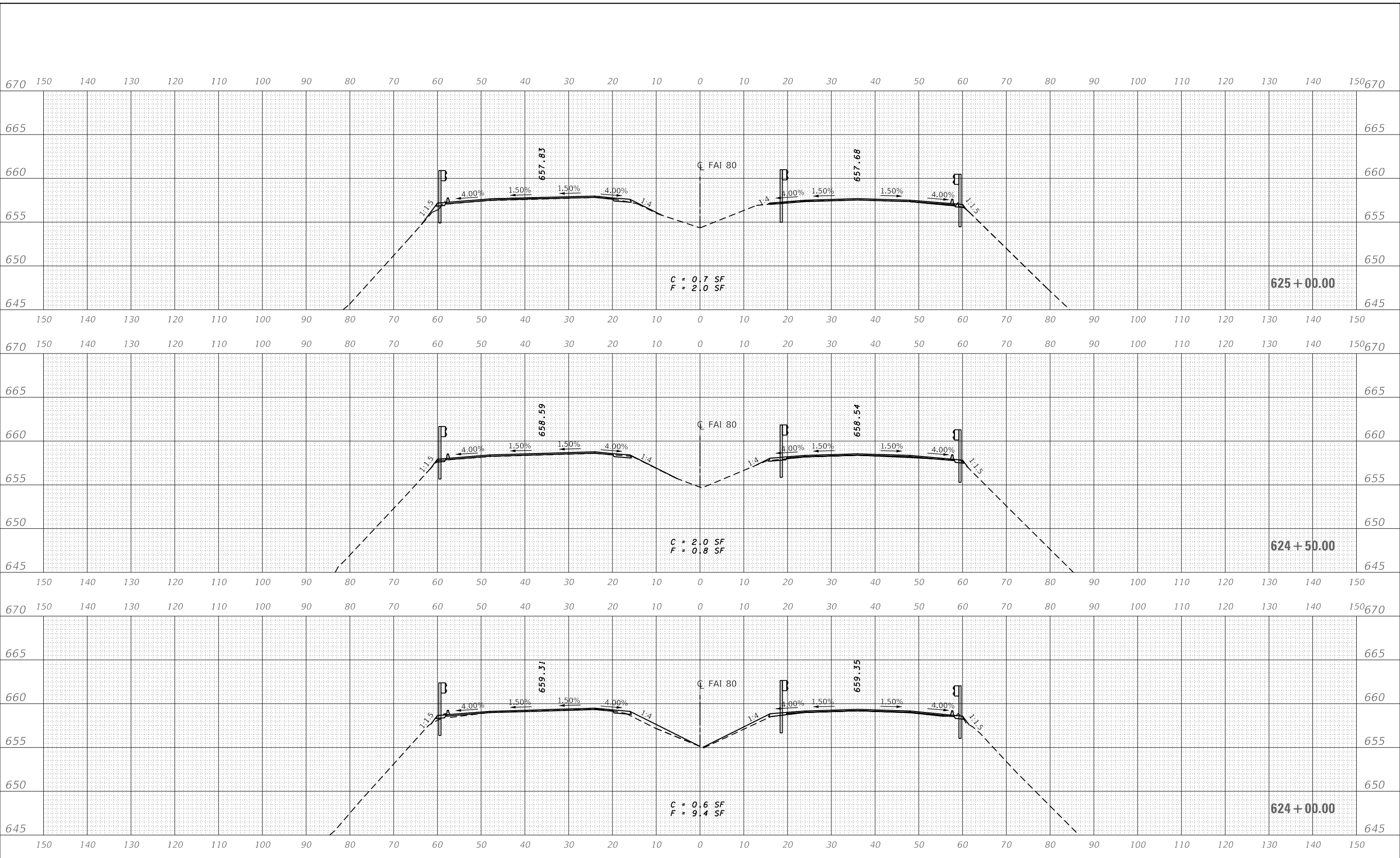
SCALE: SHEET 1 OF 1 SHEETS STA. TO STA.

F.A.J. RTE.	SECTION	COUNTY	TOTAL SHEETS	SHEET NO.
80	50-2(HB-2)BDR(HB-1)BR(BR)BR-1	LASALLE	328	302
CONTRACT NO. 66H21			ILLINOIS FED. AID PROJECT	

DATE	
BY	
SURVEYED	
PLOTTED	
TEMPLATE	
AREAS CHECKED	
FINAL SURVEY	
NOTE BOOK	
NO.	

DATE	
BY	
SURVEYED	
PLOTTED	
TEMPLATE	
AREAS CHECKED	
ORIGINAL SURVEY	
NOTE BOOK	
NO.	

MODEL: 80-SEC00-2
 FILE NAME: S:\2018\181018 Various Structure DOT 03 Farnsworth PTB 16121\Work Order 14 - E80 Roadway and other\CADD\CADD Sheets\0366121\csh>SEC 03-04.dgn



USER NAME = smaxwell
 PLOT SCALE = 20.0000' / in.
 PLOT DATE = 10/2/2019

DESIGNED - SDM
 DRAWN - SDM
 CHECKED - MCV
 DATE - 10/4/2019

REVISED -
 REVISED -
 REVISED -
 REVISED -

STATE OF ILLINOIS
 DEPARTMENT OF TRANSPORTATION

CROSS SECTIONS

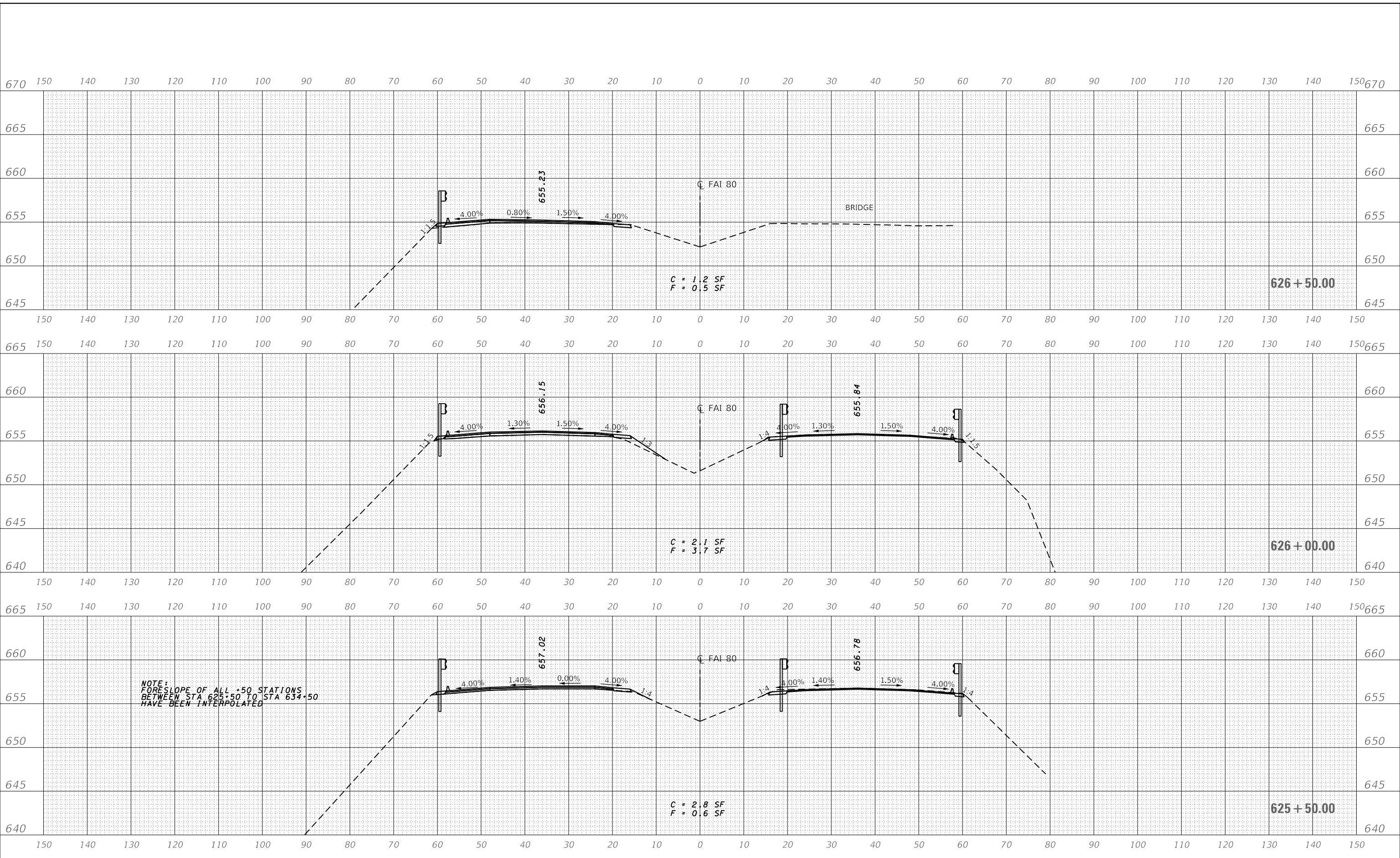
SCALE: 1:10H 1:5V SHEET 3 OF 10 SHEETS STA. 624+00.00 R2 TO STA. 625+00.00 R2

F.A.I. RTE.	SECTION	COUNTY	TOTAL SHEETS	SHEET NO.
80	50-2(HB-2)BDR(HB-1)BR(BR)BR-1	LASALLE	328	305
CONTRACT NO. 66H21				
ILLINOIS FED. AID PROJECT				

DATE	
BY	
FINAL SURVEY	SURVEYED
NOTE BOOK	PLOTTED
NO.	TEMPLATE
	AREAS CHECKED

DATE	
BY	
ORIGINAL SURVEY	SURVEYED
NOTE BOOK	PLOTTED
NO.	TEMPLATE
	AREAS CHECKED

MODEL: 80-SEC00-2
 FILE NAME: S:\2018\181018 Various Structure DOT 03 Farnsworth PTB 16121\Work Order 14 - E80 Roadway and other\CADD\CADD Sheets\0366121\csh>SEC 03-04.dgn



NOTE:
 FORESLOPE OF ALL +50 STATIONS
 BETWEEN STA. 625+50 TO STA. 634+50
 HAVE BEEN INTERPOLATED

C = 1.2 SF
 F = 0.5 SF

C = 2.1 SF
 F = 3.7 SF

C = 2.8 SF
 F = 0.6 SF



USER NAME = smaxwell
 PLOT SCALE = 20.0000' / in.
 PLOT DATE = 10/2/2019

DESIGNED - SDM
 DRAWN - SDM
 CHECKED - MCV
 DATE - 10/4/2019

REVISED -
 REVISED -
 REVISED -
 REVISED -

STATE OF ILLINOIS
 DEPARTMENT OF TRANSPORTATION

CROSS SECTIONS

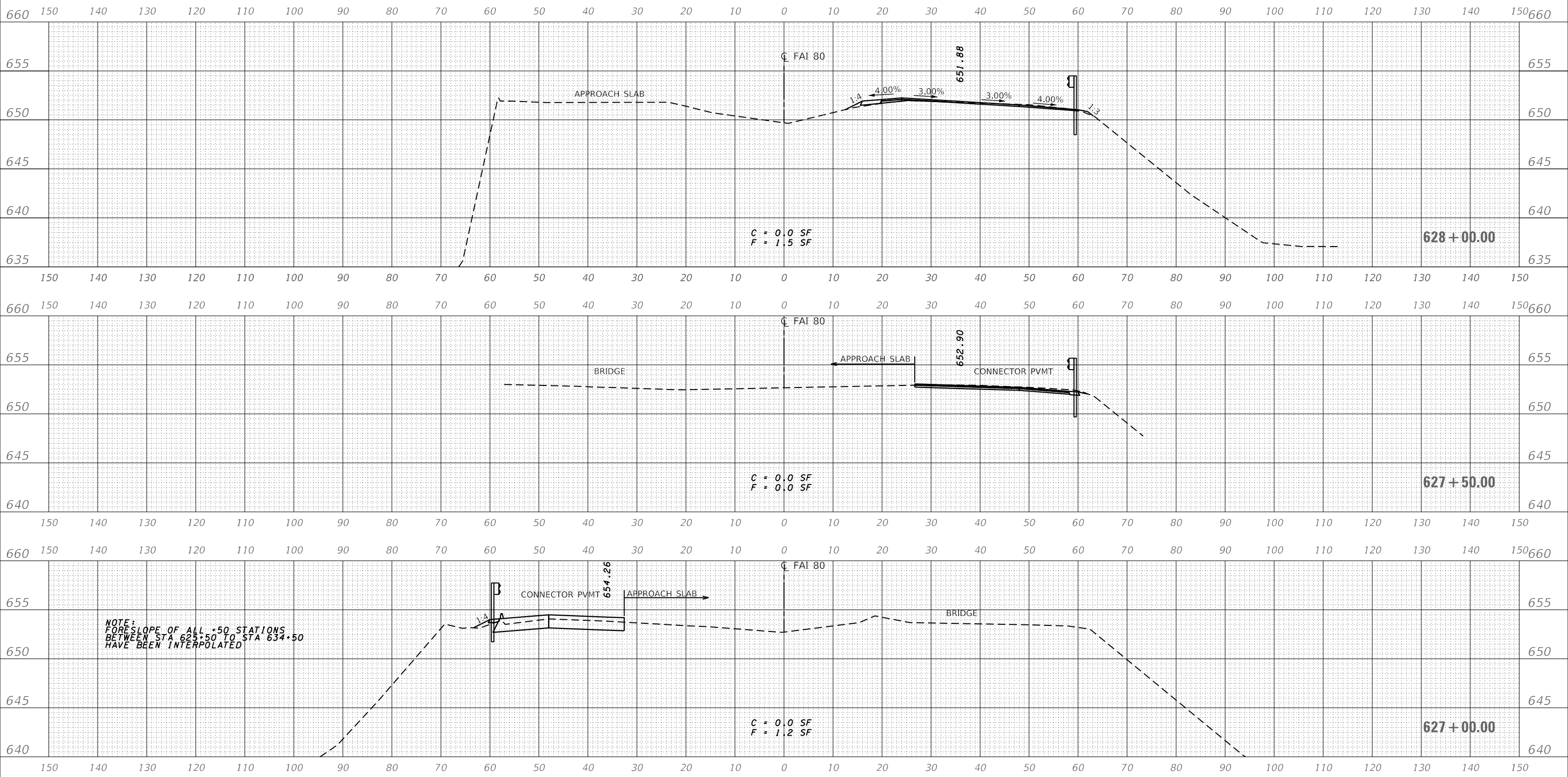
SCALE: 1:10H 1:5V SHEET 4 OF 10 SHEETS STA. 625+50.00 R2 TO STA. 626+50.00 R2

F.A.1 RTE.	SECTION	COUNTY	TOTAL SHEETS	SHEET NO.
80	50-2(HB-2)BDR(HB-1)BR(BR)BR-1	LASALLE	328	306
CONTRACT NO. 66H21				
ILLINOIS FED. AID PROJECT				

DATE	
BY	
FINAL SURVEY	SURVEYED
NOTE BOOK	PLOTTED
NO.	TEMPLATE
	AREAS CHECKED

DATE	
BY	
ORIGINAL SURVEY	SURVEYED
NOTE BOOK	PLOTTED
NO.	TEMPLATE
	AREAS CHECKED

MODEL: 80-SEC00-2
 FILE NAME: S:\2018\181018 Various Structure DOT 03 Farnsworth PTB 16121\Work Order 14 - E80 Roadway and other\CADD\CADD Sheets\0366121\csh>SEC 03-04.dgn



USER NAME	= smaxwell
DESIGNED	- SDM
DRAWN	- SDM
CHECKED	- MCV
DATE	- 10/4/2019

REVISED	-
REVISED	-
REVISED	-
REVISED	-

**STATE OF ILLINOIS
 DEPARTMENT OF TRANSPORTATION**

CROSS SECTIONS

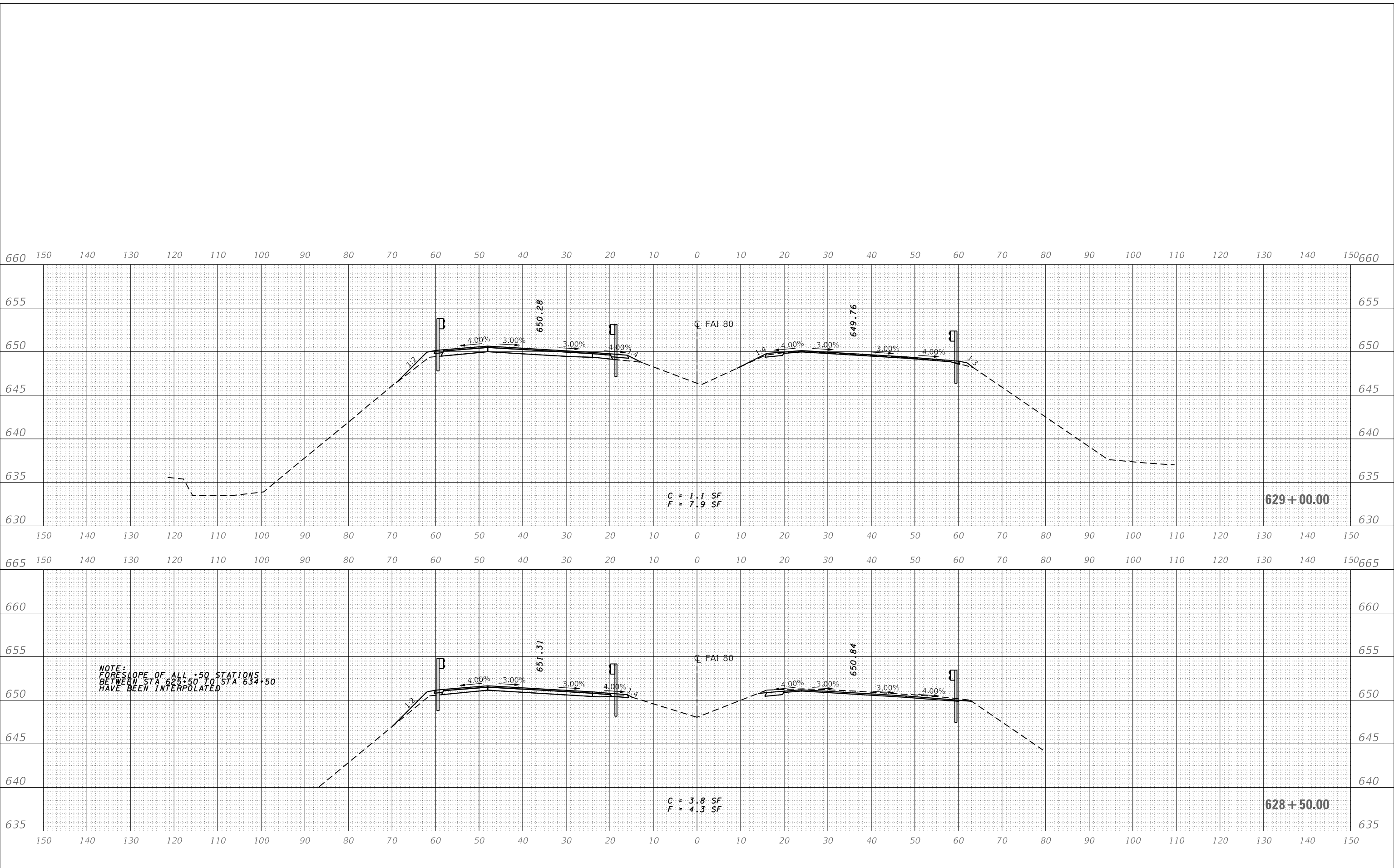
SCALE: 1:10H 1:5V SHEET 5 OF 10 SHEETS STA. 627+00.00 R2 TO STA. 628+00.00 R2

F.A.I. RTE.	SECTION	COUNTY	TOTAL SHEETS	SHEET NO.
80	50-2(HB-2)BDR(HB-1)BR(BR)BR-1	LASALLE	328	307
CONTRACT NO. 66H21				
ILLINOIS FED. AID PROJECT				

DATE	
BY	
SURVEYED	
PLOTTED	
TEMPLATE	
AREAS CHECKED	
FINAL SURVEY NO.	
NOTE BOOK NO.	
AREAS CHECKED	

DATE	
BY	
SURVEYED	
PLOTTED	
TEMPLATE	
AREAS CHECKED	
ORIGINAL SURVEY NO.	
NOTE BOOK NO.	
AREAS CHECKED	

MODEL: 80-SEC00-2
 FILE NAME: S:\2018\181018 Various Structure DOT 03 Farnsworth PTB 16121\Work Order 14 - E80 Roadway and other\CADD\CADD Sheets\0366101\csh-xsec 03-04.dgn



USER NAME	= smaxwell
DESIGNED	- SDM
DRAWN	- SDM
CHECKED	- MCV
PLOT DATE	= 10/2/2019

DESIGNED	- SDM
DRAWN	- SDM
CHECKED	- MCV
DATE	- 10/4/2019

REVISED	-
REVISED	-
REVISED	-
REVISED	-

**STATE OF ILLINOIS
 DEPARTMENT OF TRANSPORTATION**

CROSS SECTIONS

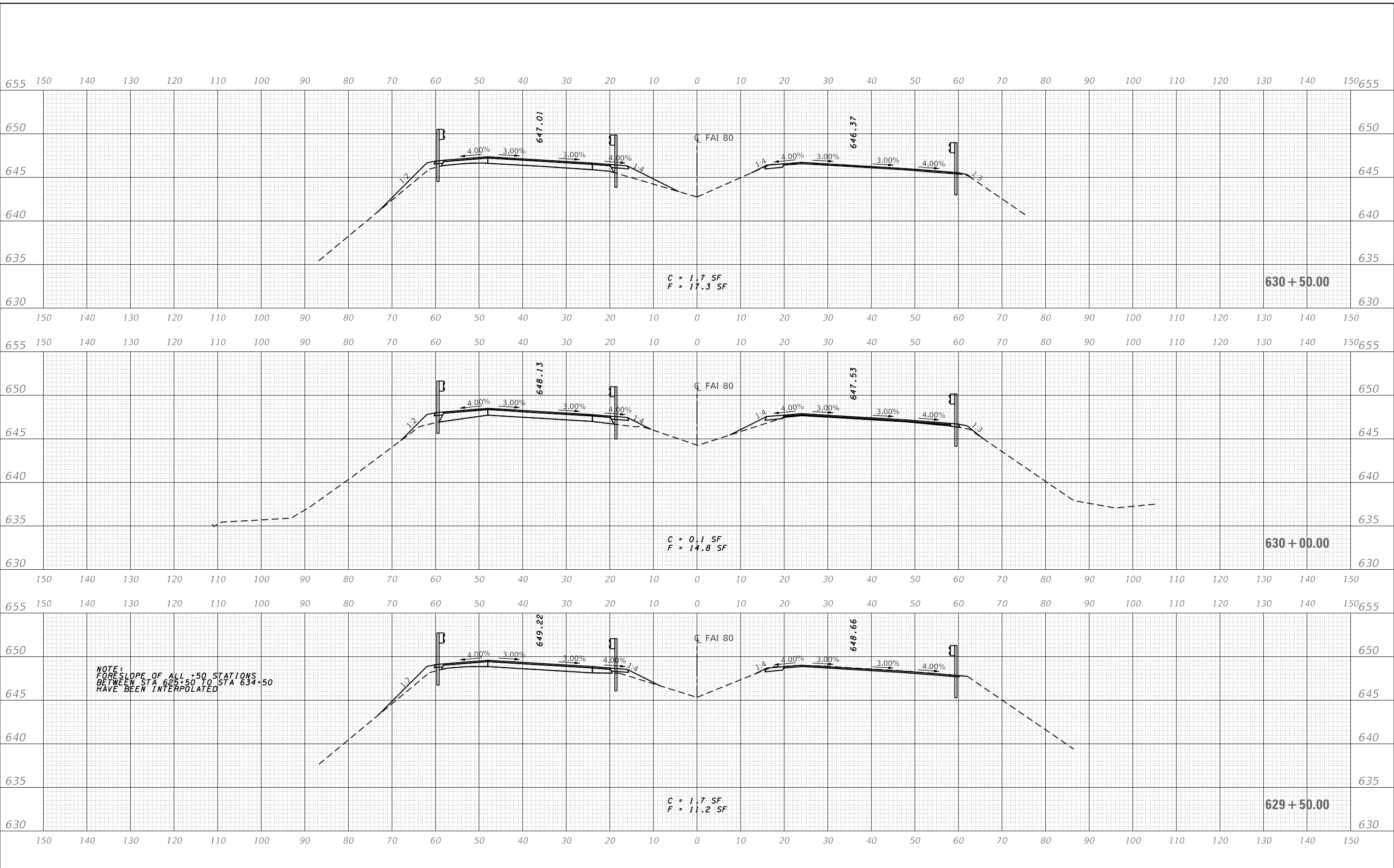
SCALE: 1:10H 1:5V SHEET 6 OF 10 SHEETS STA. 628+50.00 R2 TO STA. 629+00.00 R2

F.A.1 RTE.	SECTION	COUNTY	TOTAL SHEETS	SHEET NO.
80	50-2(HB-2)BDR(HB-1)BR(BR)BR-1	LASALLE	328	308
CONTRACT NO. 66H21				
ILLINOIS FED. AID PROJECT				

DATE	
BY	
SURVEYED	
PLOTTED	
TEMPLATE	
AREAS CHECKED	
FINAL SURVEY	
NOTE BOOK	
NO.	

DATE	
BY	
SURVEYED	
PLOTTED	
TEMPLATE	
AREAS CHECKED	
ORIGINAL SURVEY	
NOTE BOOK	
NO.	

MODEL: 80-SEC00-2
 FILE NAME: S:\2019\10\18\1018 Various Structure DOT 03 Farnsworth PTB 16121\Work Order 14 - E80 Roadway and other\CADD Sheets\0366121\csh>SEC 03-04.dgn



NOTE: FORESLOPE OF ALL .50 STATIONS BETWEEN STA 629.50 TO STA 634.50 HAVE BEEN INTERPOLATED



USER NAME	= smaxwell	DESIGNED -	SDM	REVISED -	
		DRAWN -	SDM	REVISED -	
PLOT SCALE	= 20.0000' / in.	CHECKED -	MCV	REVISED -	
PLOT DATE	= 10/2/2019	DATE -	10/4/2019	REVISED -	

STATE OF ILLINOIS
DEPARTMENT OF TRANSPORTATION

CROSS SECTIONS

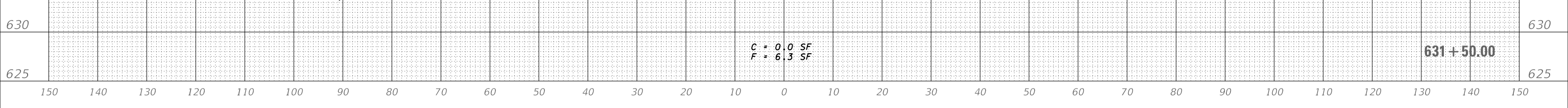
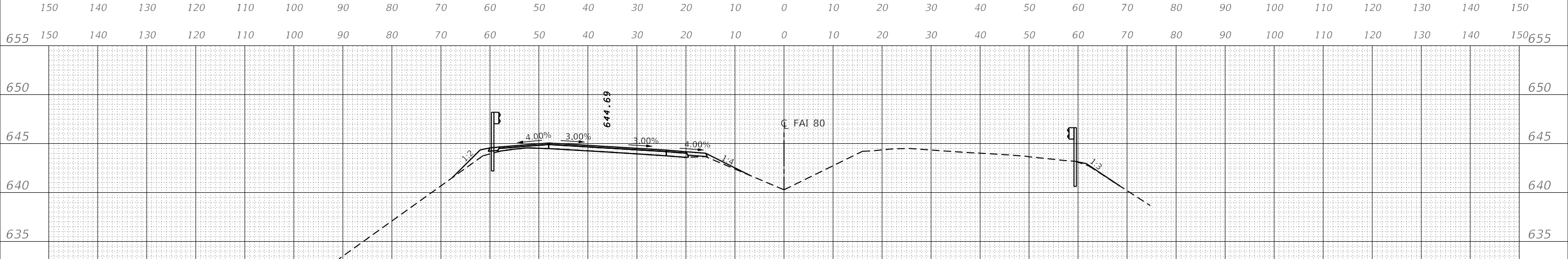
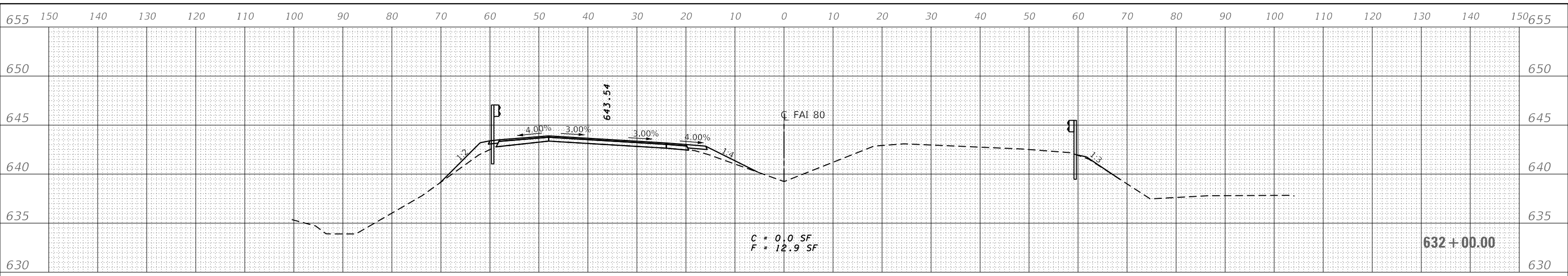
SCALE: 1:10H 1:5V SHEET 7 OF 10 SHEETS STA. 629+50.00 R2 TO STA. 630+50.00 R2

F.A.I. RTE.	SECTION	COUNTY	TOTAL SHEETS	SHEET NO.
80	50-2(HB-2)BDR(HB-1)BR(BR)BR-1	LASALLE	328	309
CONTRACT NO. 66H21				
ILLINOIS FED. AID PROJECT				

DATE	
BY	
FINAL SURVEY NO.	
SURVEYED PLOTTED	
TEMPLATE AREAS CHECKED	
NOTE BOOK NO.	
AREAS CHECKED	

DATE	
BY	
ORIGINAL SURVEY NO.	
SURVEYED PLOTTED	
TEMPLATE AREAS CHECKED	
NOTE BOOK NO.	
AREAS CHECKED	

MODEL: 80-SEC00-2
 FILE NAME: S20181018 Various Structure ID03 Farnsworth PTB 16121Work Order 14 - E80 Railway and other/CADD Sheets/036192 Lath>SEC 03-04.dgn



NOTE:
 FORESLOPE OF ALL +50 STATIONS
 BETWEEN STA 625+50 TO STA 634+50
 HAVE BEEN INTERPOLATED



USER NAME	= smaxwell	DESIGNED -	SDM	REVISED -	
PLOT SCALE	= 20.0000' / in.	DRAWN -	SDM	REVISED -	
PLOT DATE	= 10/2/2019	CHECKED -	MCV	REVISED -	
		DATE -	10/4/2019	REVISED -	

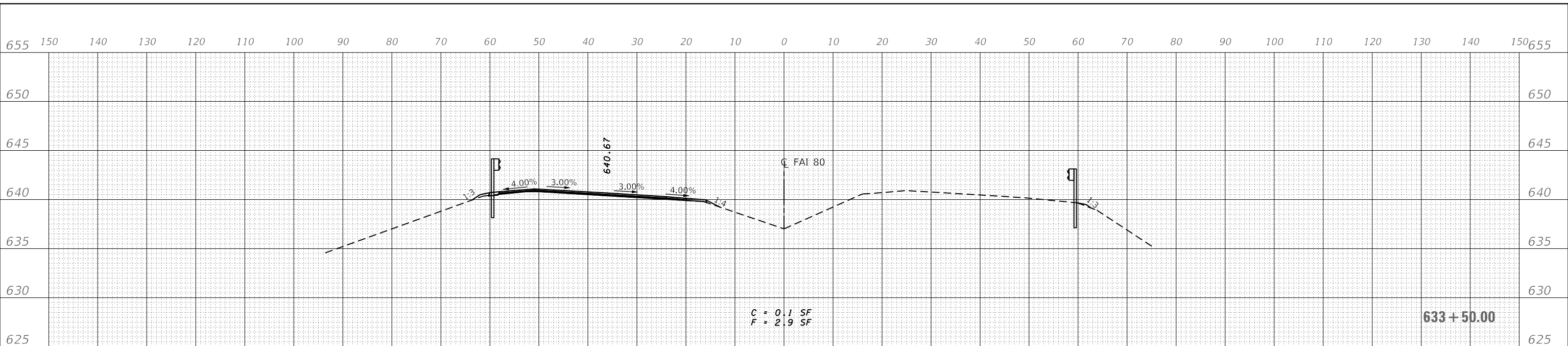
STATE OF ILLINOIS
 DEPARTMENT OF TRANSPORTATION

CROSS SECTIONS

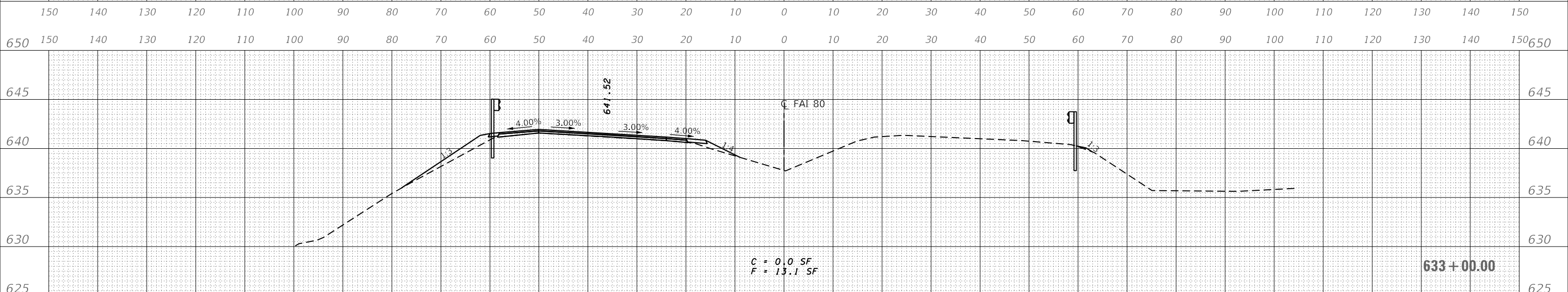
SCALE: 1:10H 1:5V SHEET 8 OF 10 SHEETS STA. 631+00.00 R2 TO STA. 632+00.00 R2

F.A.I. RTE.	SECTION	COUNTY	TOTAL SHEETS	SHEET NO.
80	50-2(HB-2)BDR(HB-1)BR(BR)BR-1	LASALLE	328	310
CONTRACT NO. 66H21				
ILLINOIS FED. AID PROJECT				

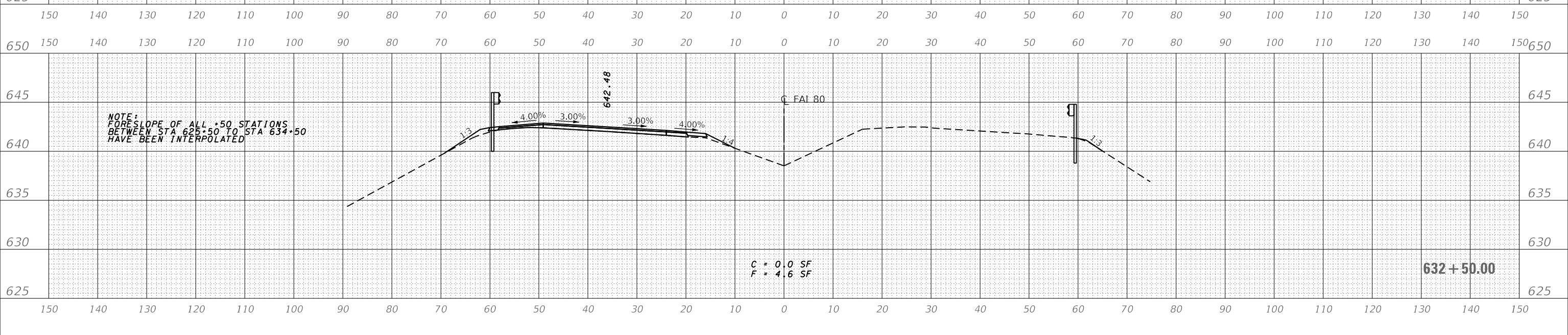
DATE	
BY	
FINAL SURVEY	SURVEYED
NOTE BOOK	PLOTTED
NO.	TEMPLATE
	AREAS CHECKED
	AREAS CHECKED



DATE	
BY	
ORIGINAL SURVEY	SURVEYED
NOTE BOOK	PLOTTED
NO.	TEMPLATE
	AREAS CHECKED
	AREAS CHECKED



DATE	
BY	
ORIGINAL SURVEY	SURVEYED
NOTE BOOK	PLOTTED
NO.	TEMPLATE
	AREAS CHECKED
	AREAS CHECKED



NOTE:
FORESLOPE OF ALL .50 STATIONS
BETWEEN STA 625+50 TO STA 634+50
HAVE BEEN INTERPOLATED

MODEL: 80-SEC00-2
FILE NAME: S:\2018\181018 Various Structure DOT 03 Farnsworth PTB 16121\Work Order 14 - E80 Roadway and other\CADD\CADD Sheets\0366101 Enh>SEC 03-04.dgn



USER NAME	= smaxwell	DESIGNED -	SDM	REVISED -	
		DRAWN -	SDM	REVISED -	
PLOT SCALE	= 20.0000' / in.	CHECKED -	MCV	REVISED -	
PLOT DATE	= 10/2/2019	DATE -	10/4/2019	REVISED -	

STATE OF ILLINOIS
DEPARTMENT OF TRANSPORTATION

CROSS SECTIONS

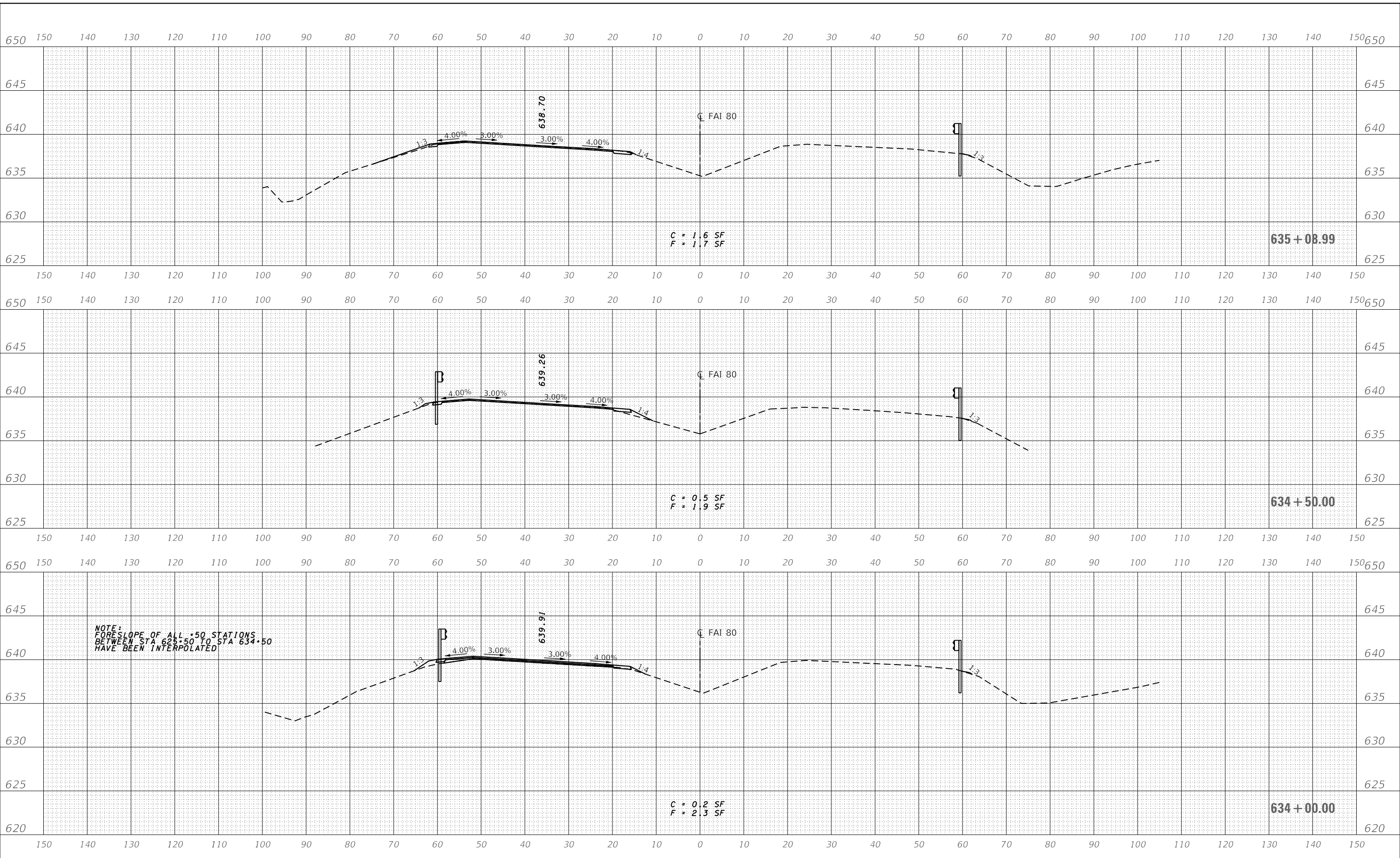
SCALE: 1:10H 1:5V SHEET 9 OF 10 SHEETS STA. 632+50.00 R2 TO STA. 633+50.00 R2

F.A.I. RTE.	SECTION	COUNTY	TOTAL SHEETS	SHEET NO.
80	50-2(HB-2)BDR(HB-1)BR(BR)BR-1	LASALLE	328	311
CONTRACT NO. 66H21				
ILLINOIS FED. AID PROJECT				

DATE	
BY	
SURVEYED	
PLOTTED	
TEMPLATE	
AREAS CHECKED	
FINAL SURVEY	
NOTE BOOK	
NO.	

DATE	
BY	
SURVEYED	
PLOTTED	
TEMPLATE	
AREAS CHECKED	
ORIGINAL SURVEY	
NOTE BOOK	
NO.	

MODEL: 80-SEC00-2
 FILE NAME: S:\2018\181018 Various Structure DOT 03 Farnsworth PTB 16121\Work Order 14 - E80 Railway and other\CADD\CADD Sheets\0366191\cshx\SEC 03-04.dgn



NOTE:
 FORESLOPE OF ALL .50 STATIONS
 BETWEEN STA 625+50 TO STA 634+50
 HAVE BEEN INTERPOLATED



USER NAME	= smaxwell	DESIGNED	- SDM	REVISED	-
		DRAWN	- SDM	REVISED	-
PLOT SCALE	= 20.0000' / in.	CHECKED	- MCV	REVISED	-
PLOT DATE	= 10/2/2019	DATE	- 10/4/2019	REVISED	-

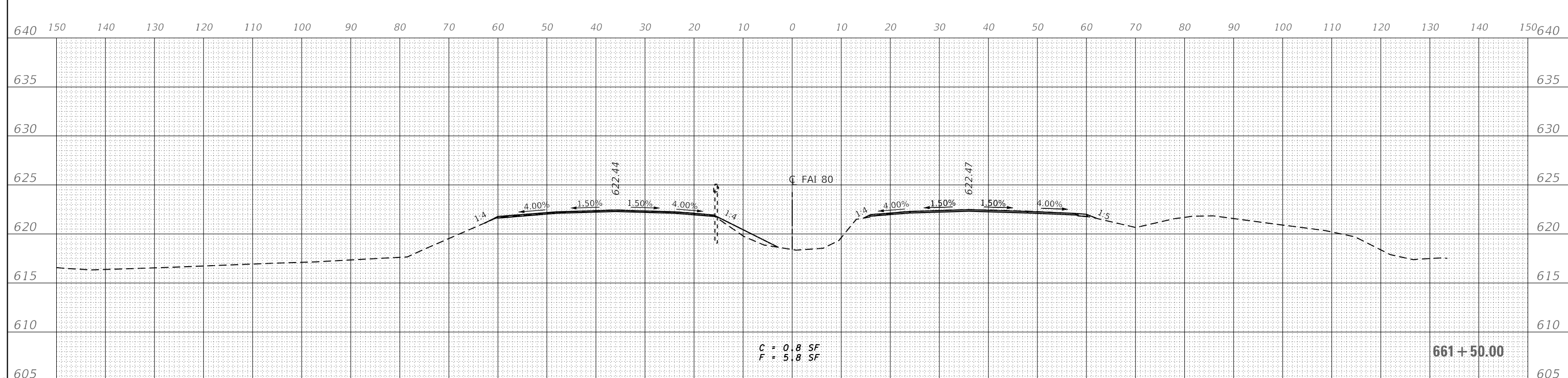
STATE OF ILLINOIS
 DEPARTMENT OF TRANSPORTATION

CROSS SECTIONS

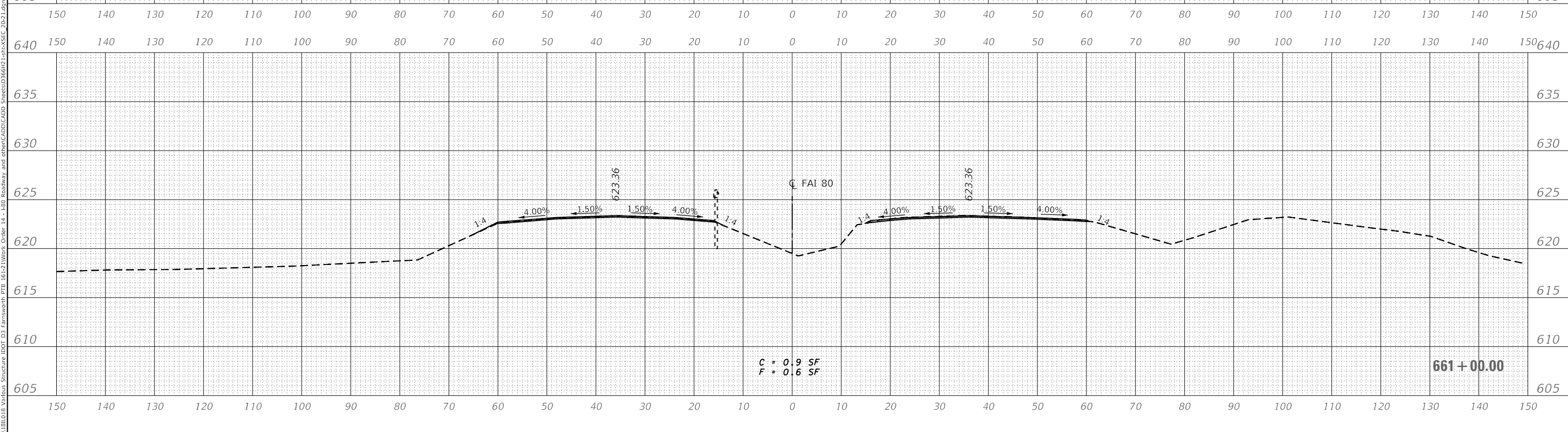
SCALE: 1:10H 1:5V SHEET 10 OF 10 SHEETS STA. 634+00.00 R2 TO STA. 635+00.00 R2

F.A.I. RTE.	SECTION	COUNTY	TOTAL SHEETS	SHEET NO.
80	50-2(HB-2)BDR(HB-1)BR(BR)BR-1	LASALLE	328	312
CONTRACT NO. 66H21				
ILLINOIS FED. AID PROJECT				

DATE	
BY	
SURVEYED	
PLOTTED	
TEMPLATE	
AREAS CHECKED	
FINAL SURVEY NO.	
NOTE BOOK NO.	
AREAS CHECKED	



DATE	
BY	
SURVEYED	
PLOTTED	
TEMPLATE	
AREAS CHECKED	
ORIGINAL SURVEY NO.	
NOTE BOOK NO.	
AREAS CHECKED	



MODEL: 80-SEC00-2
FILE NAME: S:\2018\181018 Various Structure DOT 03 Farnsworth PTB 161211\work Order 14 - E80 Roadway and other\CADD Sheets\0366101 Lnk\XSEC 20-21.dgn



USER NAME = smaxwell	DESIGNED - SDM	REVISED -
PLOT SCALE = 20.0000' / in.	DRAWN - SDM	REVISED -
PLOT DATE = 10/2/2019	CHECKED - MCV	REVISED -
	DATE - 10/4/2019	REVISED -

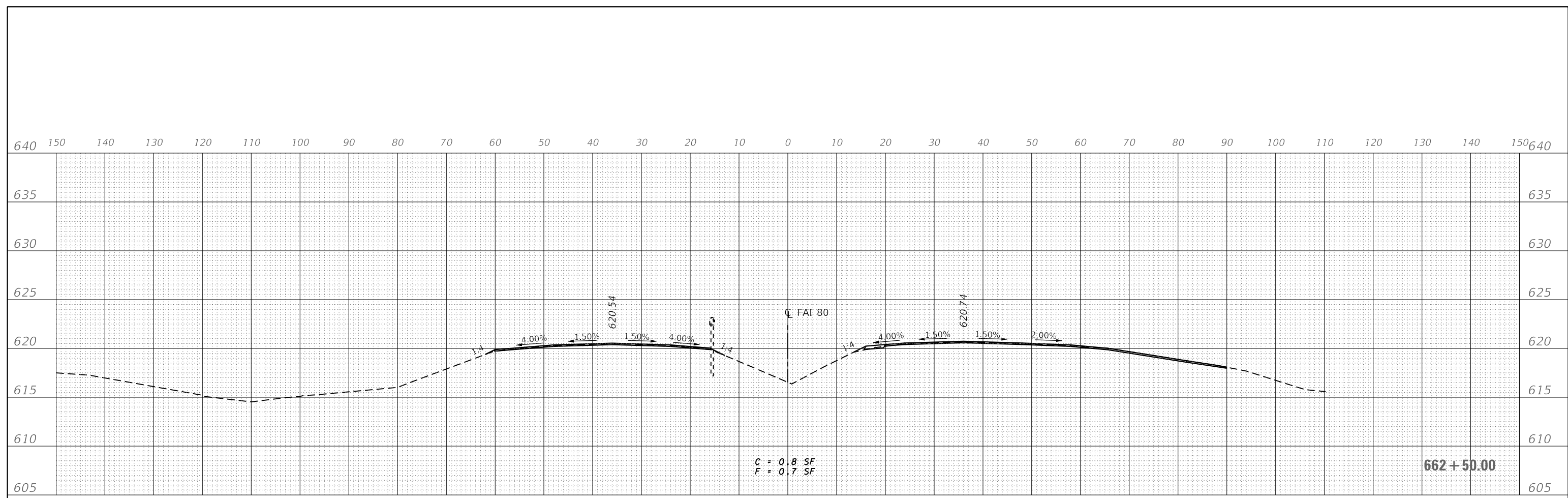
**STATE OF ILLINOIS
DEPARTMENT OF TRANSPORTATION**

CROSS SECTIONS

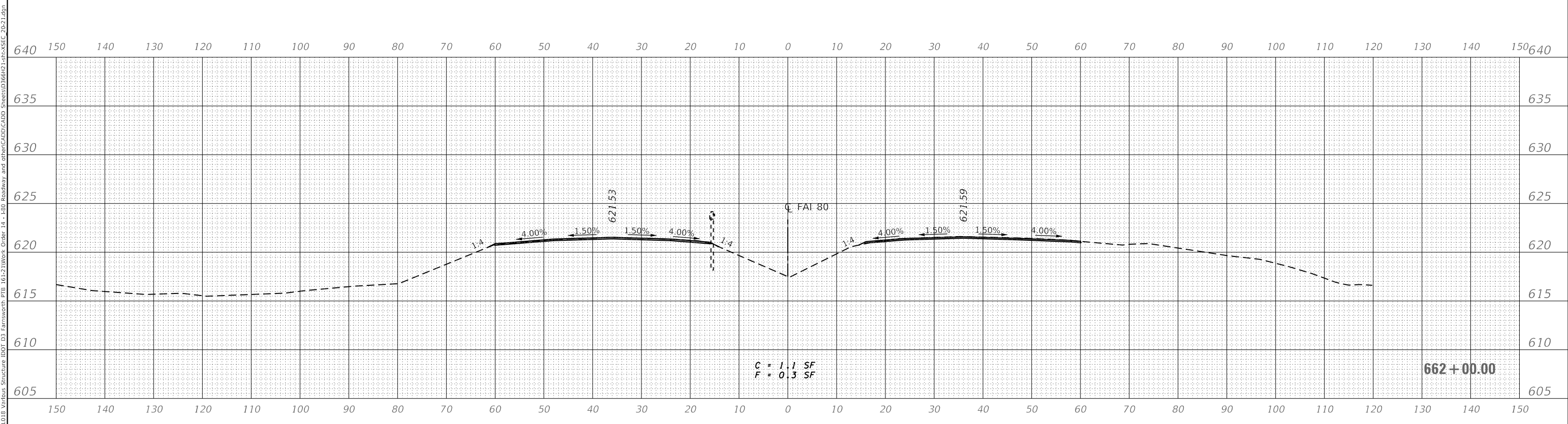
SCALE: 1:10H 1:5V SHEET 1 OF 16 SHEETS STA. 661+00.00 R2 TO STA. 661+50.00 R2

F.A. RTE.	SECTION	COUNTY	TOTAL SHEETS	SHEET NO.
80	50-2(HB-2)BDR(HB-1)BR(BR)BR-1	LASALLE	328	313
CONTRACT NO. 66H21				
ILLINOIS FED. AID PROJECT				

FINAL SURVEY NO.	SURVEYED	DATE
NOTE BOOK	PLOTTED	
AREAS CHECKED	TEMPLATE	
	AREAS CHECKED	



ORIGINAL SURVEY NO.	SURVEYED	DATE
NOTE BOOK	PLOTTED	
AREAS CHECKED	TEMPLATE	
	AREAS CHECKED	



MODEL: 80-SEC00-2
 FILE NAME: S:\2018\181018 Various Structure DOT 03 Farnsworth PTB 16121\Work Order 14 - E80 Roadway and other\CADD Sheets\0366121.ctb\SEC 20-21.dgn



USER NAME = smaxwell	DESIGNED - SDM	REVISED -
	DRAWN - SDM	REVISED -
PLOT SCALE = 20.0000' / in.	CHECKED - MCV	REVISED -
PLOT DATE = 10/2/2019	DATE - 10/4/2019	REVISED -

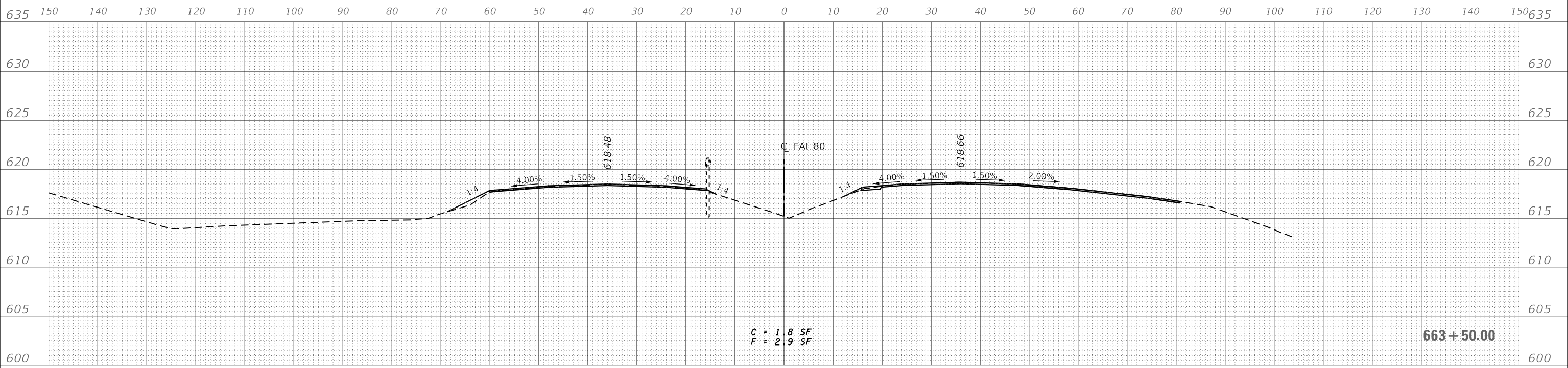
**STATE OF ILLINOIS
 DEPARTMENT OF TRANSPORTATION**

CROSS SECTIONS

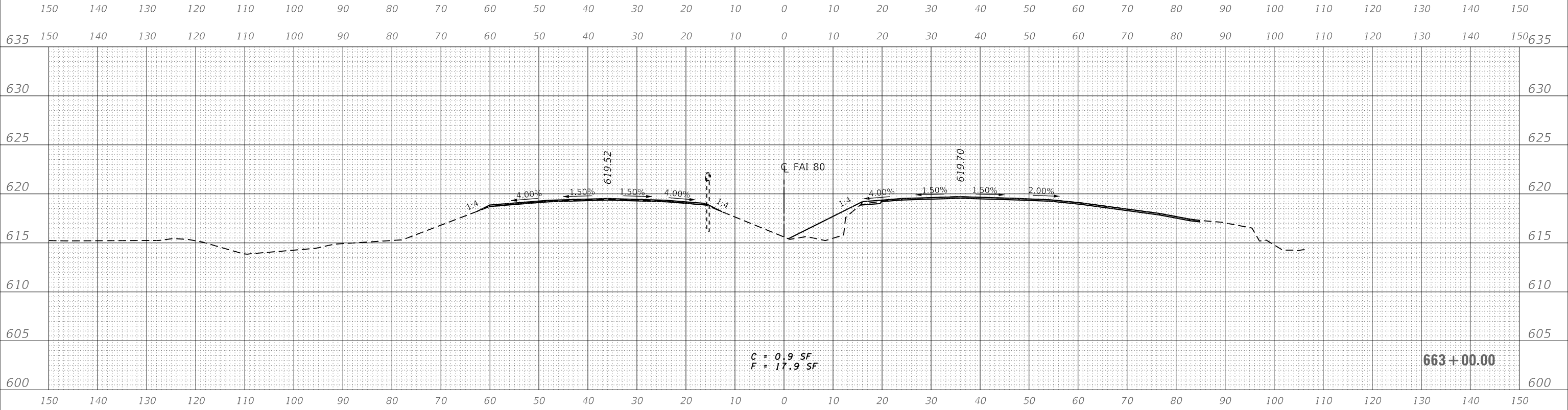
SCALE: 1:10H 1:5V SHEET 2 OF 16 SHEETS STA. 662+00.00 R2 TO STA. 662+50.00 R2

F.A. RTE.	SECTION	COUNTY	TOTAL SHEETS	SHEET NO.
80	50-2(HB-2)BDR(HB-1)BR(BR)BR-1	LASALLE	328	314
CONTRACT NO. 66H21				
ILLINOIS FED. AID PROJECT				

DATE	
BY	
FINAL SURVEY NO.	
SURVEYED PLOTTED AREAS CHECKED	
TEMPLATE	
NOTE BOOK	
AREAS CHECKED	



DATE	
BY	
ORIGINAL SURVEY NO.	
SURVEYED PLOTTED AREAS CHECKED	
TEMPLATE	
NOTE BOOK	
AREAS CHECKED	



MODEL: 80-SEC00-2
 FILE NAME: S:\2018\181018 Various Structure DOT 03 Farnsworth PTB 16121\Work Order 14 - E80 Roadway and other\CADD\Sheets\0366191-14-16121\SEC 20-21.dgn



USER NAME = smaxwell	DESIGNED - SDM	REVISED -
PLOT SCALE = 20.0000' / in.	DRAWN - SDM	REVISED -
PLOT DATE = 10/2/2019	CHECKED - MCV	REVISED -
	DATE - 10/4/2019	REVISED -

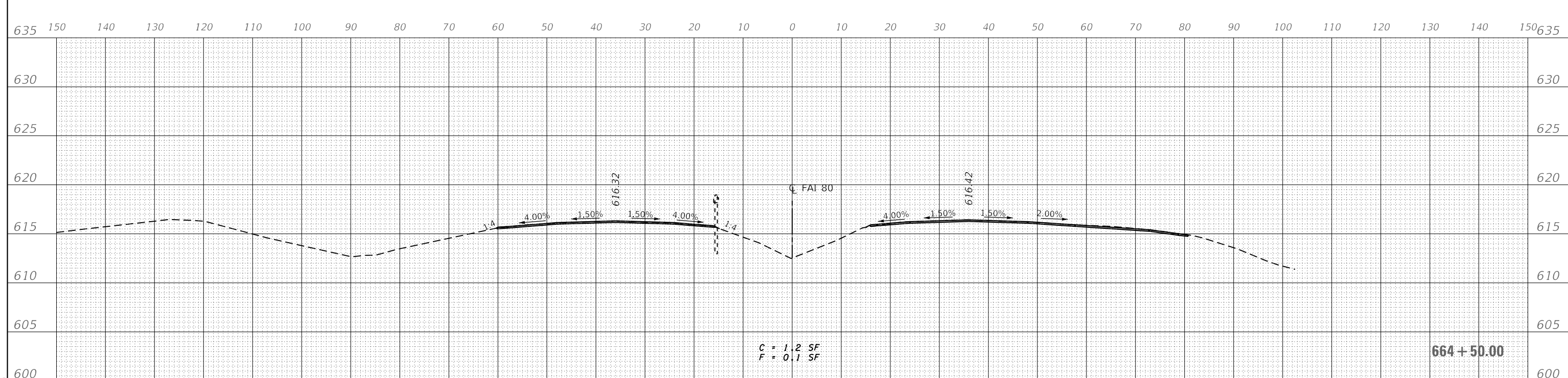
STATE OF ILLINOIS
 DEPARTMENT OF TRANSPORTATION

CROSS SECTIONS

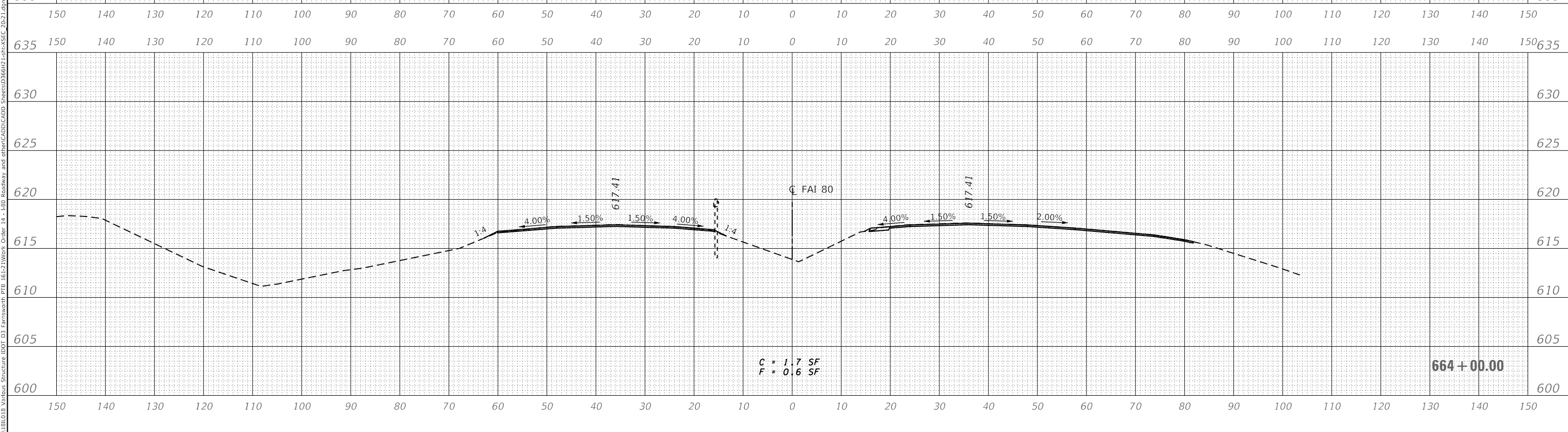
SCALE: 1:10H 1:5V SHEET 3 OF 16 SHEETS STA. 663+00.00 R2 TO STA. 663+50.00 R2

F.A. RTE.	SECTION	COUNTY	TOTAL SHEETS	SHEET NO.
80	50-2(HB-2)BDR(HB-1)BR(BR)BR-1	LASALLE	328	315
CONTRACT NO. 66H21				
ILLINOIS FED. AID PROJECT				

DATE	
BY	
FINAL SURVEY	
NOTE BOOK	
NO.	
SURVEYED	
PLOTTED	
TEMPLATE	
AREAS CHECKED	



DATE	
BY	
ORIGINAL SURVEY	
NOTE BOOK	
NO.	
SURVEYED	
PLOTTED	
TEMPLATE	
AREAS CHECKED	



MODEL: 80-SEC00-2
FILE NAME: S:\2018\181018 Various Structure DOT 03 Farnsworth PTB 16121\Work Order 14 - E80 Roadway and other\CADD Sheets\0366121.ctb>SEC 20-21.dgn



USER NAME	= smaxwell
DESIGNED	- SDM
DRAWN	- SDM
PLLOT SCALE	= 20.0000 ' / in.
PLLOT DATE	= 10/2/2019

DESIGNED	- SDM
DRAWN	- SDM
CHECKED	- MCV
DATE	- 10/4/2019

REVISED	-
REVISED	-
REVISED	-
REVISED	-

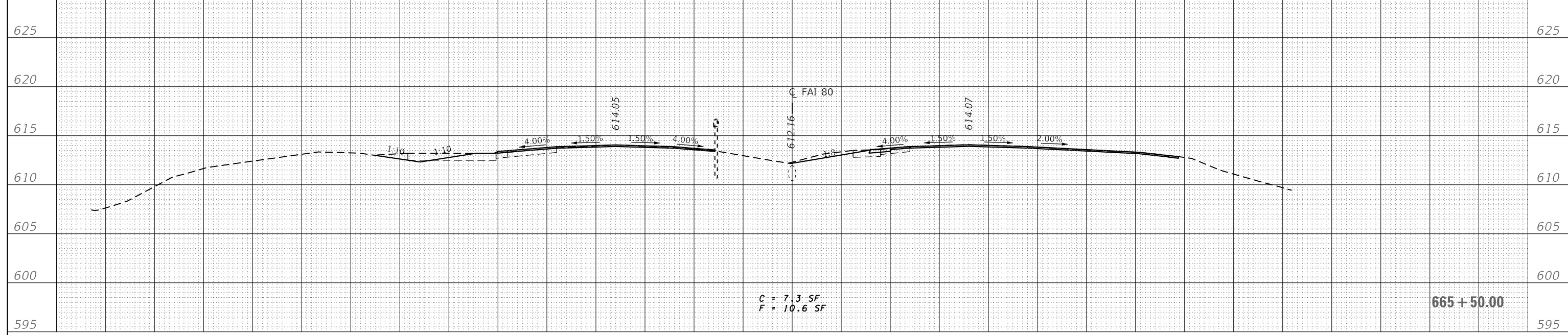
STATE OF ILLINOIS
DEPARTMENT OF TRANSPORTATION

CROSS SECTIONS

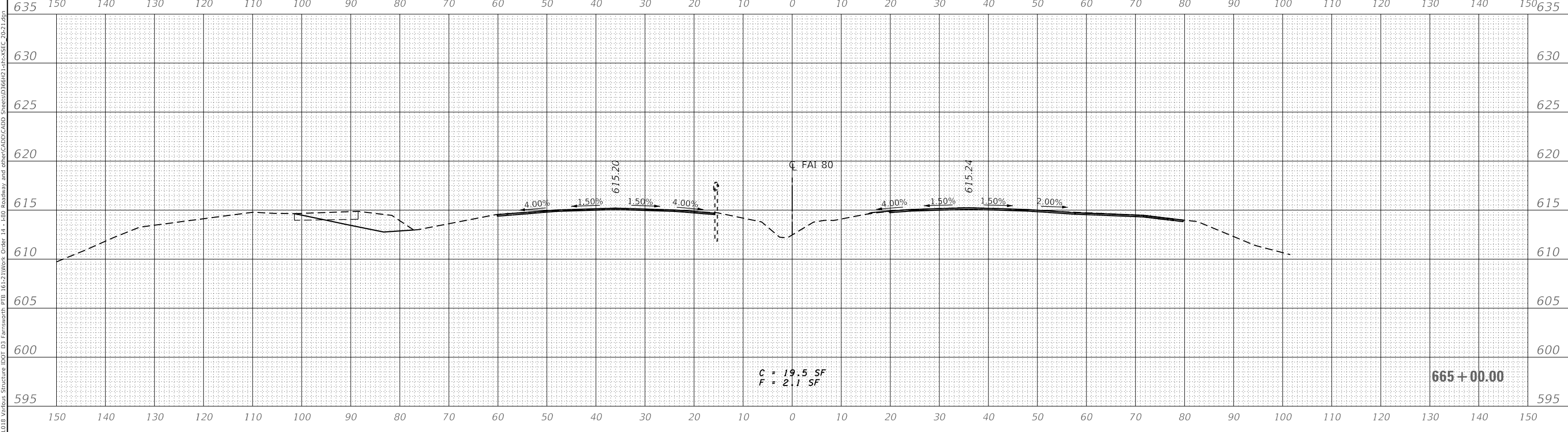
SCALE: 1:10H 1:5V SHEET 4 OF 16 SHEETS STA. 664+00.00 R2 TO STA. 664+50.00 R2

F.A. RTE.	SECTION	COUNTY	TOTAL SHEETS	SHEET NO.
80	50-2(HB-2)BDR(HB-1)BR(BR)BR-1	LASALLE	328	316
CONTRACT NO. 66H21				
ILLINOIS FED. AID PROJECT				

FINAL SURVEY NO.	SURVEYED	DATE
NOTE BOOK	PLOTTED	
AREAS CHECKED	TEMPLATE	
	AREAS	



ORIGINAL SURVEY NO.	SURVEYED	DATE
NOTE BOOK	PLOTTED	
AREAS CHECKED	TEMPLATE	
	AREAS	



MODEL: 80-SEC00-2
FILE NAME: S:\2019\10\18\1018 Various Structure DOT 03 Farnsworth PTB 16121\Work Order 14 - E80 Roadway and other\CADD Sheets\0366121.ctb>SEC 20-21.dgn



USER NAME = smaxwell	DESIGNED - SDM	REVISED -
	DRAWN - SDM	REVISED -
PLOT SCALE = 20.0000' / in.	CHECKED - MCV	REVISED -
PLOT DATE = 10/2/2019	DATE - 10/4/2019	REVISED -

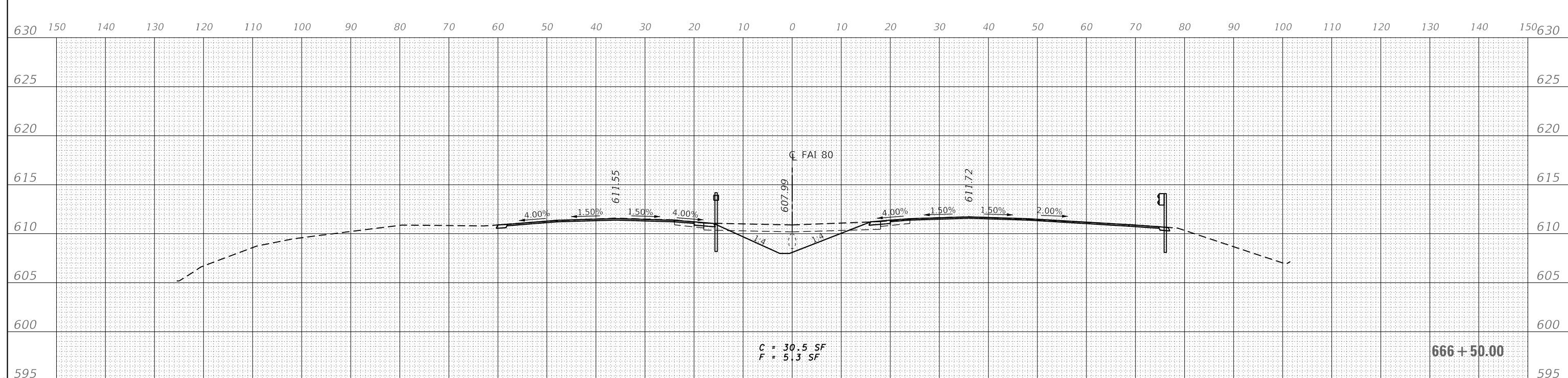
STATE OF ILLINOIS
DEPARTMENT OF TRANSPORTATION

CROSS SECTIONS

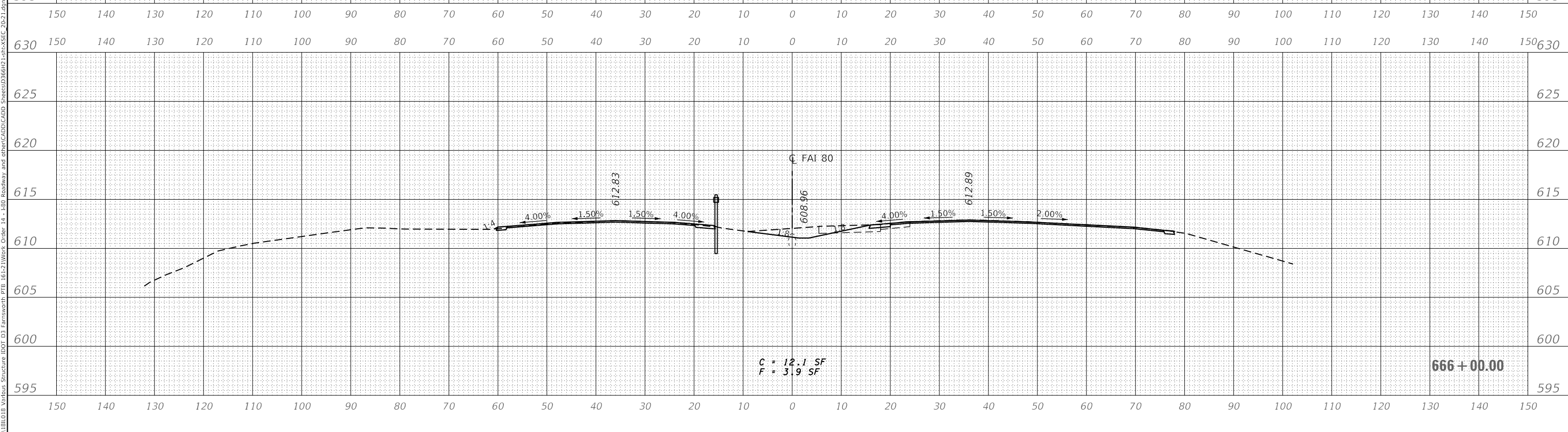
SCALE: 1:10H 1:5V SHEET 5 OF 16 SHEETS STA. 665+00.00 R2 TO STA. 665+50.00 R2

F.A. RTE.	SECTION	COUNTY	TOTAL SHEETS	SHEET NO.
80	50-2(HB-2)BDR(HB-1)BR(BR)BR-1	LASALLE	328	317
CONTRACT NO. 66H21				
ILLINOIS FED. AID PROJECT				

DATE	
BY	
FINAL SURVEY	
NOTE BOOK	
NO.	
SURVEYED	
PLOTTED	
TEMPLATE	
AREAS CHECKED	



DATE	
BY	
ORIGINAL SURVEY	
NOTE BOOK	
NO.	
SURVEYED	
PLOTTED	
TEMPLATE	
AREAS CHECKED	



MODEL: 80-SEC00-2
FILE NAME: S:\2018\181018 Various Structure DOT 03 Farnsworth PTB 16121\Work Order 14 - E80 Roadway and other\CADD Sheets\0366101 Lath\XSEC 20-21.dgn



USER NAME	= smaxwell	DESIGNED -	SDM	REVISED -	
PLOT SCALE	= 20.0000' / in.	DRAWN -	SDM	REVISED -	
PLOT DATE	= 10/2/2019	CHECKED -	MCV	REVISED -	
		DATE -	10/4/2019	REVISED -	

**STATE OF ILLINOIS
DEPARTMENT OF TRANSPORTATION**

CROSS SECTIONS

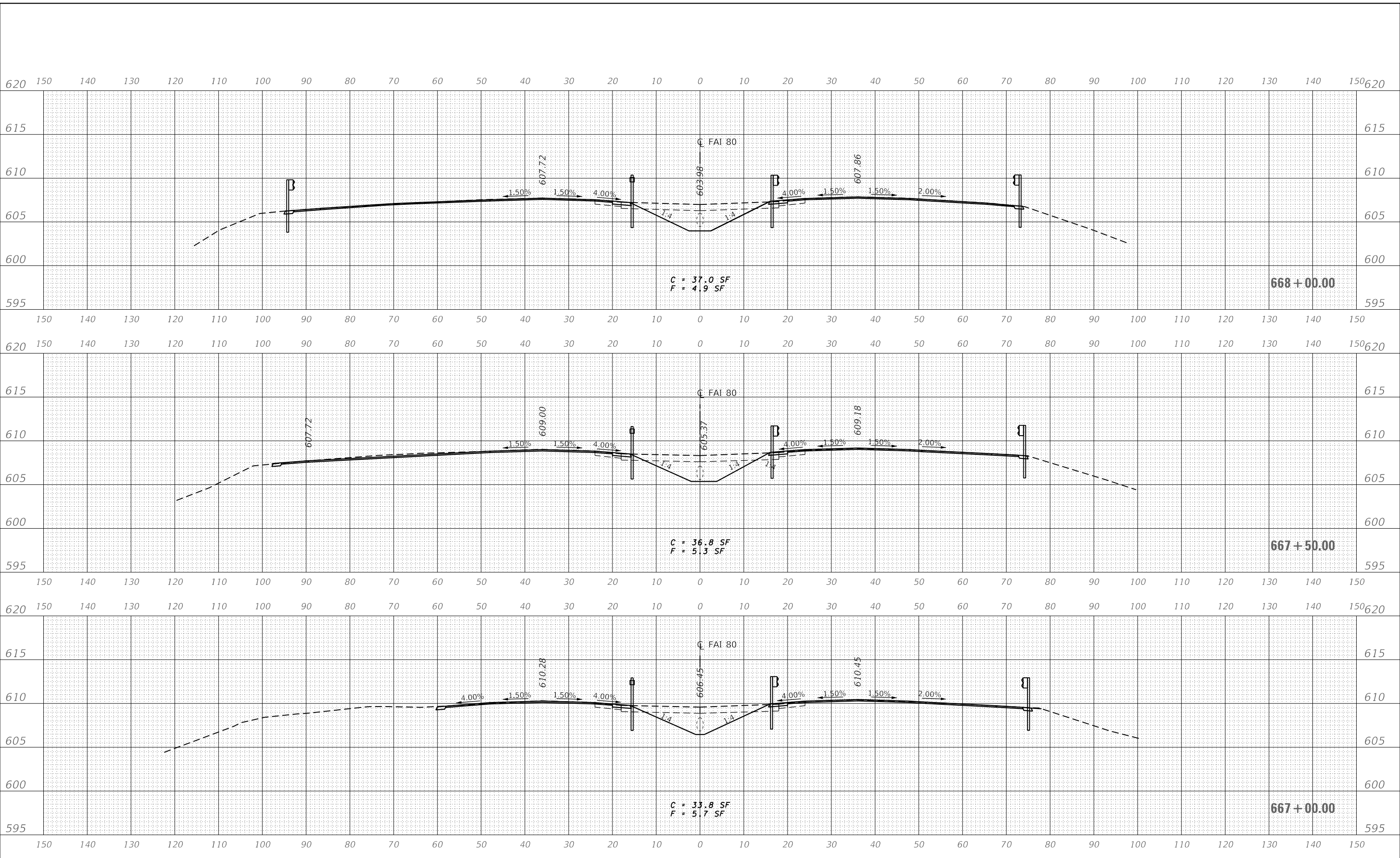
SCALE: 1:10H 1:5V SHEET 6 OF 16 SHEETS STA. 666+00.00 R2 TO STA. 666+50.00 R2

F.A. RTE.	SECTION	COUNTY	TOTAL SHEETS	SHEET NO.
80	50-2(HB-2)BDR(HB-1)BR(BR)BR-1	LASALLE	328	318
CONTRACT NO. 66H21				
ILLINOIS FED. AID PROJECT				

DATE	
BY	
SURVEYED	
PLOTTED	
TEMPLATE	
AREAS CHECKED	
FINAL SURVEY	
NOTE BOOK	
NO.	

DATE	
BY	
SURVEYED	
PLOTTED	
TEMPLATE	
AREAS CHECKED	
ORIGINAL SURVEY	
NOTE BOOK	
NO.	

MODEL: 80-SEC00-2
 FILE NAME: S:\2019\1818\1818_Various Structure DOT 03 Farnsworth PTB 16121\Work Order 14 - E80 Roadway and other\CADD\CADD Sheets\0366121.ctb>SEC 20-21.dgn



USER NAME = smaxwell
 PLOT SCALE = 20.0000' / in.
 PLOT DATE = 10/2/2019

DESIGNED - SDM
 DRAWN - SDM
 CHECKED - MCV
 DATE - 10/4/2019

REVISED -
 REVISED -
 REVISED -
 REVISED -

STATE OF ILLINOIS
 DEPARTMENT OF TRANSPORTATION

CROSS SECTIONS

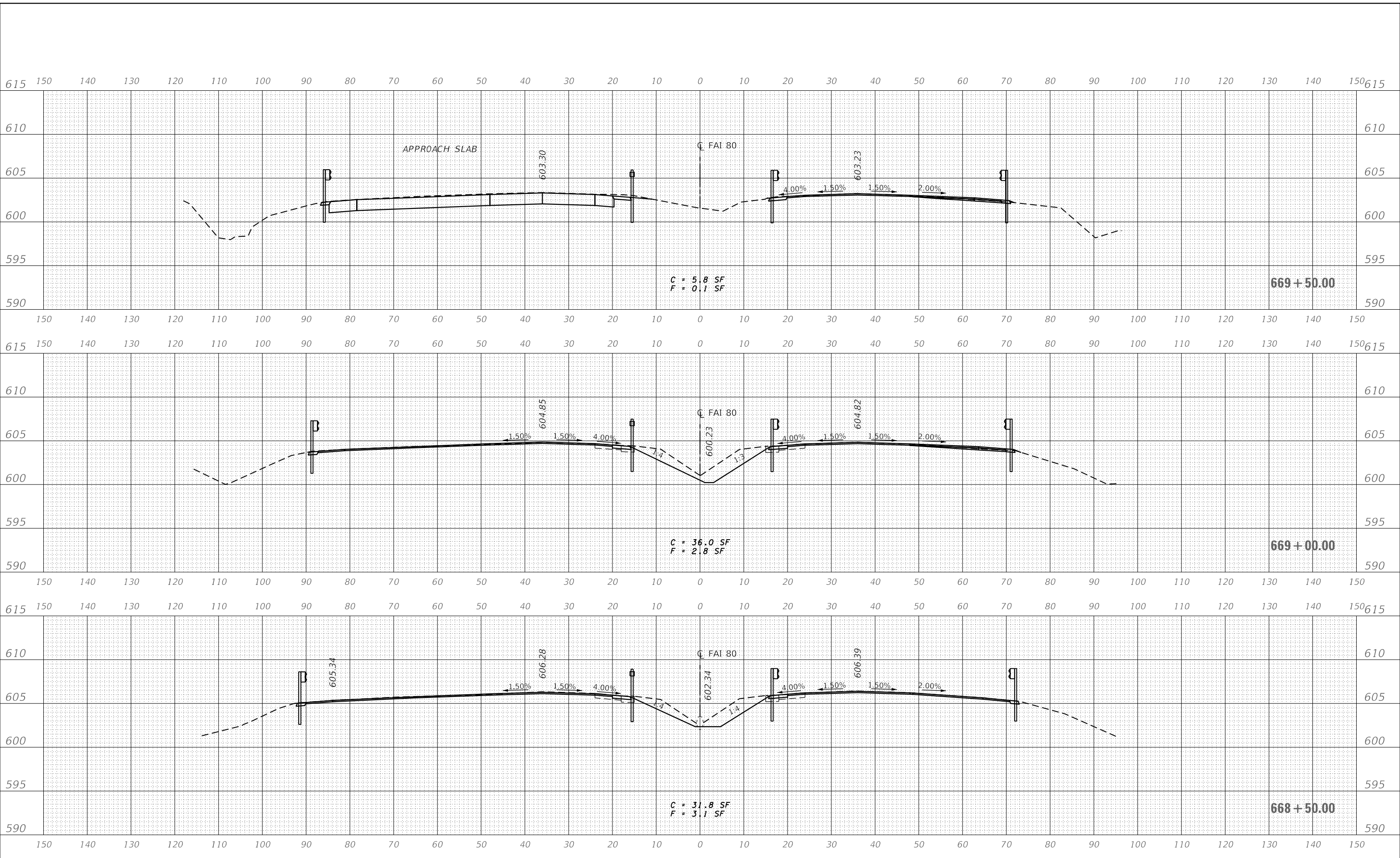
SCALE: 1:10H 1:5V SHEET 7 OF 16 SHEETS STA. 667+00.00 R2 TO STA. 668+00.00 R2

F.A. RTE.	SECTION	COUNTY	TOTAL SHEETS	SHEET NO.
80	50-2(HB-2)BDR(HB-1)BR(BR)BR-1	LASALLE	328	319
CONTRACT NO. 66H21				
ILLINOIS		FED. AID PROJECT		

DATE	
BY	
SURVEYED	
PLOTTED	
TEMPLATE	
AREAS CHECKED	
FINAL SURVEY	
NOTE BOOK	
NO.	

DATE	
BY	
SURVEYED	
PLOTTED	
TEMPLATE	
AREAS CHECKED	
ORIGINAL SURVEY	
NOTE BOOK	
NO.	

MODEL: 80-SEC00-2
 FILE NAME: S:\2019\1818\1818_Various Structure DOT 03 Farnsworth PTB 16121\Work Order 14 - E80 Roadway and other\CADD\CADD Sheets\0366121_eht>SEC 20-21.dgn



USER NAME	= smaxwell	DESIGNED	- SDM	REVISED	-
		DRAWN	- SDM	REVISED	-
PLOT SCALE	= 20.0000' / in.	CHECKED	- MCV	REVISED	-
PLOT DATE	= 10/2/2019	DATE	- 10/4/2019	REVISED	-

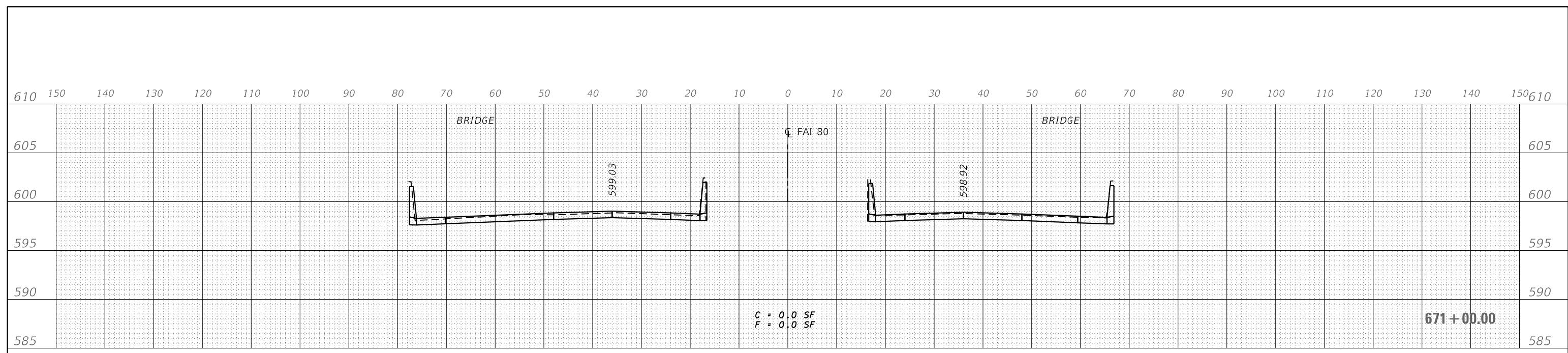
**STATE OF ILLINOIS
 DEPARTMENT OF TRANSPORTATION**

CROSS SECTIONS

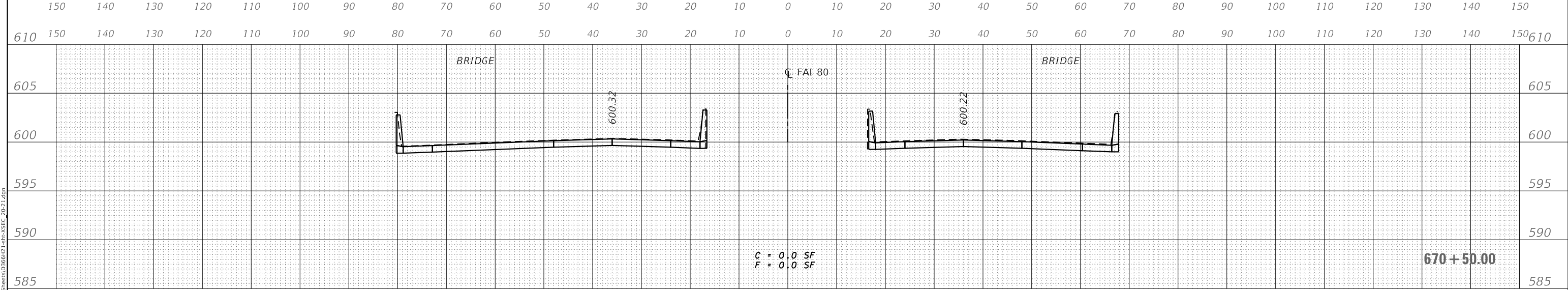
SCALE: 1:10H 1:5V SHEET 8 OF 16 SHEETS STA. 668+50.00 R2 TO STA. 669+50.00 R2

F.A. RTE.	SECTION	COUNTY	TOTAL SHEETS	SHEET NO.
80	50-2(HB-2)BDR(HB-1)BR(BR)BR-1	LASALLE	328	320
CONTRACT NO. 66H21				
ILLINOIS FED. AID PROJECT				

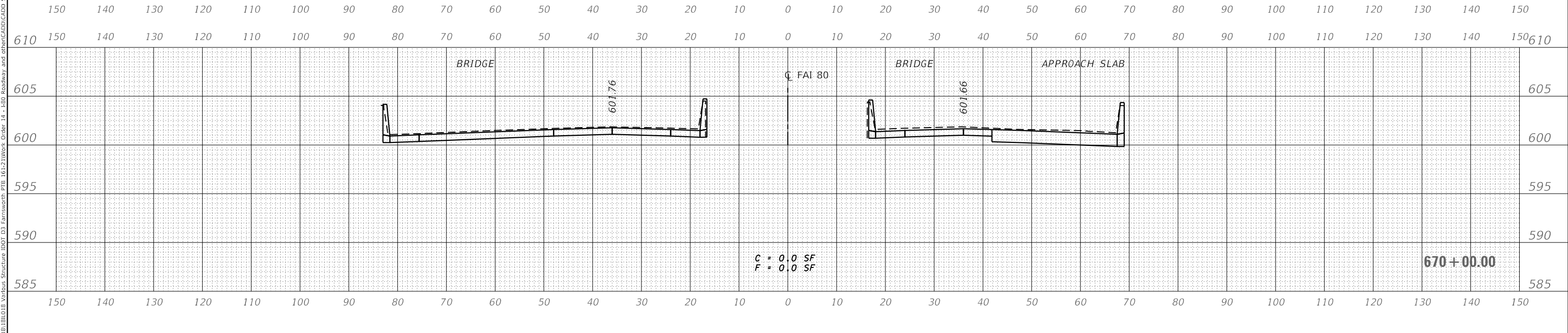
DATE	
BY	
FINAL SURVEY	SURVEYED
NOTE BOOK	PLOTTED
NO.	TEMPLATE
	AREAS CHECKED



DATE	
BY	
ORIGINAL SURVEY	SURVEYED
NOTE BOOK	PLOTTED
NO.	TEMPLATE
	AREAS CHECKED



DATE	
BY	
ORIGINAL SURVEY	SURVEYED
NOTE BOOK	PLOTTED
NO.	TEMPLATE
	AREAS CHECKED



MODEL: 80-SEC00-2
FILE NAME: S:\2019\10\18\181018 Various Structure DOT 03 Farnsworth PTB 16121\Work Order 14 - E80 Roadway and other\CADD\CADD Sheets\0366121 Enh>SEC 20-21.dgn



USER NAME	= smaxwell	DESIGNED -	SDM	REVISED -	
		DRAWN -	SDM	REVISED -	
PLOT SCALE	= 20.0000' / in.	CHECKED -	MCV	REVISED -	
PLOT DATE	= 10/2/2019	DATE -	10/4/2019	REVISED -	

**STATE OF ILLINOIS
DEPARTMENT OF TRANSPORTATION**

CROSS SECTIONS

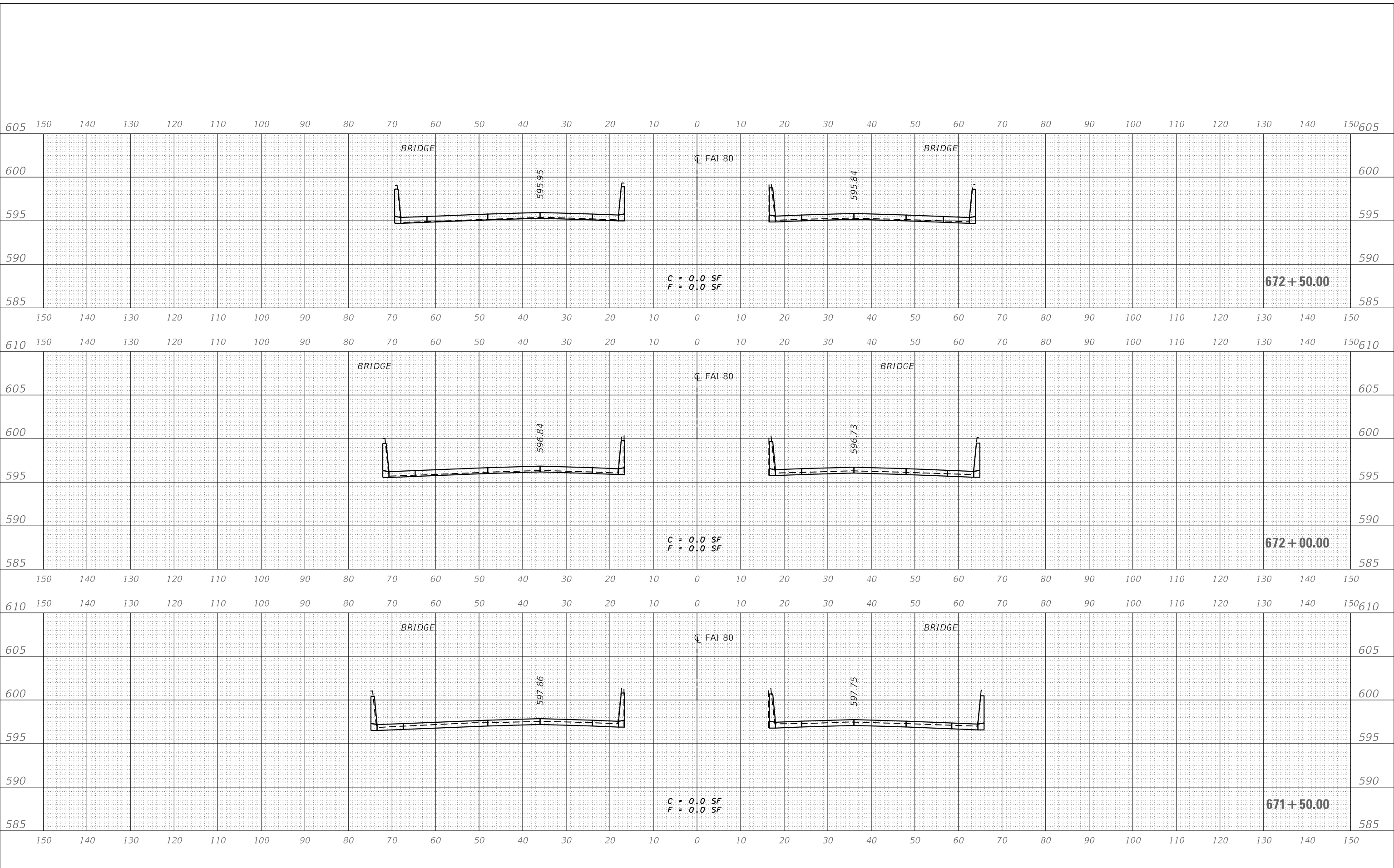
SCALE: 1:10H 1:5V SHEET 9 OF 16 SHEETS STA. 670+00.00 R2 TO STA. 671+00.00 R2

F.A. RTE.	SECTION	COUNTY	TOTAL SHEETS	SHEET NO.
80	50-2(HB-2)BDR(HB-1)BR(BR)BR-1	LASALLE	328	321
CONTRACT NO. 66H21				
ILLINOIS FED. AID PROJECT				

DATE	
BY	
FINAL SURVEY	SURVEYED
NOTE BOOK	PLOTTED
NO.	TEMPLATE
	AREAS CHECKED
	AREAS CHECKED

DATE	
BY	
ORIGINAL SURVEY	SURVEYED
NOTE BOOK	PLOTTED
NO.	TEMPLATE
	AREAS CHECKED
	AREAS CHECKED

MODEL: 80-SEC00-2
 FILE NAME: S:\2019\10\18 Various Structure DOT 03 Farnsworth PTB 16121\Work Order 14 - E80 Roadway and other\CADD\CADD Sheets\0366121-ent-SEC-20-21.dgn



C = 0.0 SF
 F = 0.0 SF

C = 0.0 SF
 F = 0.0 SF

C = 0.0 SF
 F = 0.0 SF



USER NAME	= smaxwell
DESIGNED	- SDM
DRAWN	- SDM
CHECKED	- MCV
DATE	- 10/4/2019

REVISED	-
REVISED	-
REVISED	-
REVISED	-

**STATE OF ILLINOIS
 DEPARTMENT OF TRANSPORTATION**

CROSS SECTIONS

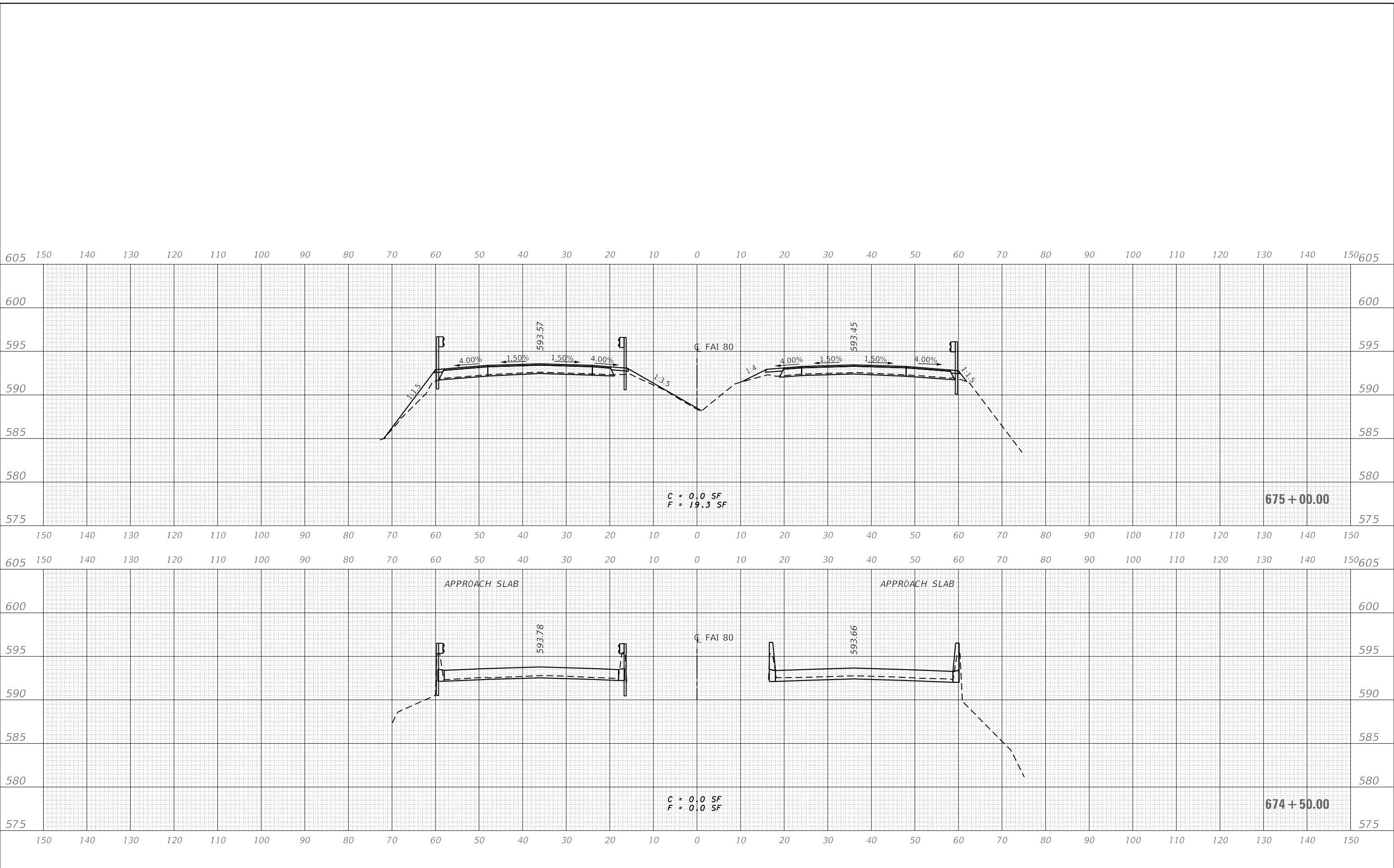
SCALE: 1:10H 1:5V SHEET 10 OF 16 SHEETS STA. 671+50.00 R2 TO STA. 672+50.00 R2

F.A. RTE.	SECTION	COUNTY	TOTAL SHEETS	SHEET NO.
80	50-2(HB-2)BDR(HB-1)BR(BR)BR-1	LASALLE	328	322
CONTRACT NO. 66H21				
ILLINOIS FED. AID PROJECT				

FINAL SURVEY NO.	SURVEYED	DATE
NOTE BOOK	PLOTTED	
NO.	TEMPLATE	
	AREAS CHECKED	
	AREAS CHECKED	

ORIGINAL SURVEY NO.	SURVEYED	DATE
NOTE BOOK	PLOTTED	
NO.	TEMPLATE	
	AREAS CHECKED	
	AREAS CHECKED	

MODEL: 80-SEC00-2
 FILE NAME: S:\2018\181018 Various Structure DOT 03 Farnsworth PTB 16121\Work Order 14 - E80 Roadway and other\CADD\CADD Sheets\0366191\cbs\SEC 20-21.dgn



USER NAME = smaxwell	DESIGNED - SDM	REVISED -
PLOT SCALE = 20.0000' / in.	DRAWN - SDM	REVISED -
PLOT DATE = 10/2/2019	CHECKED - MCV	REVISED -
	DATE - 10/4/2019	REVISED -

**STATE OF ILLINOIS
 DEPARTMENT OF TRANSPORTATION**

CROSS SECTIONS

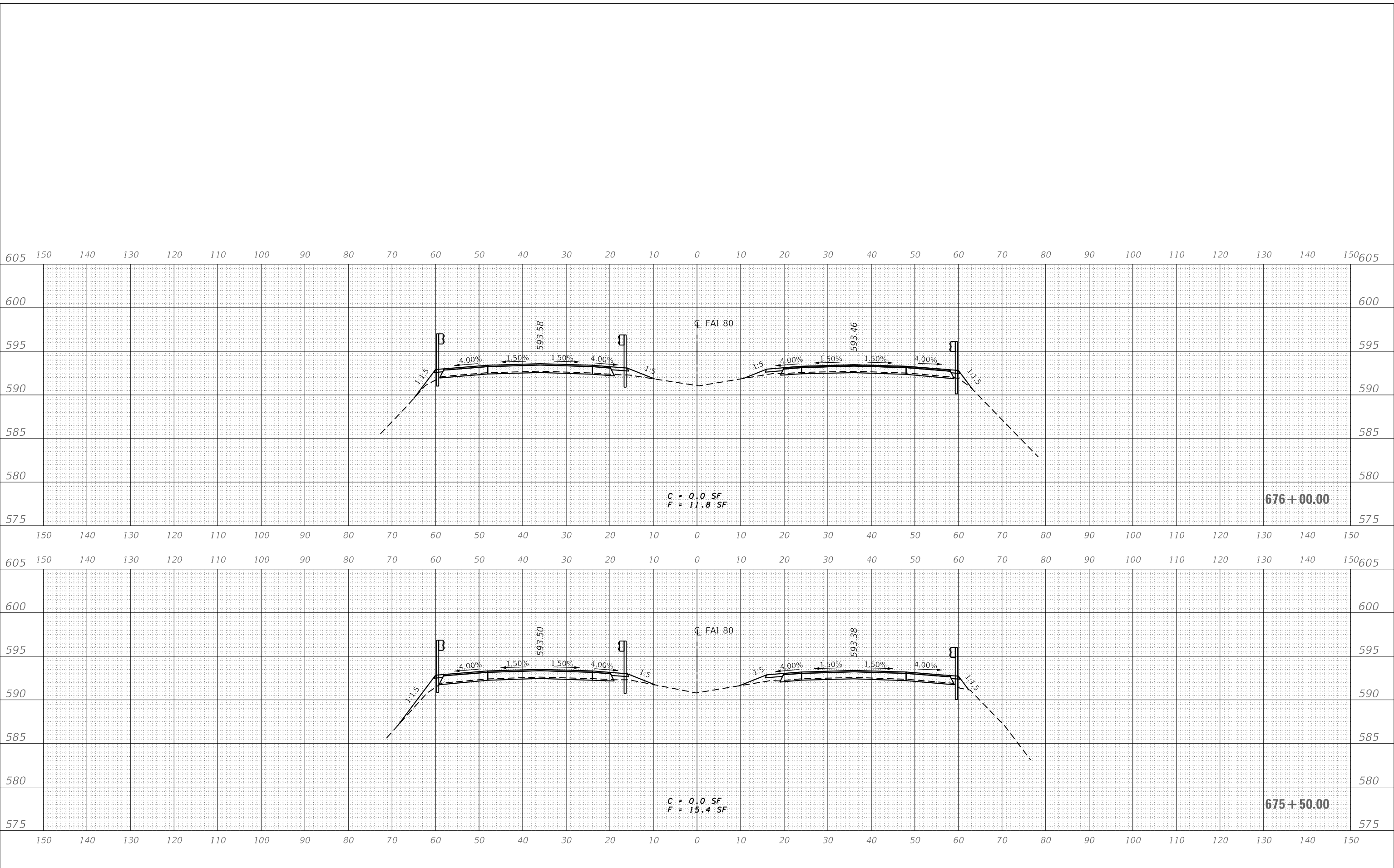
SCALE: 1:10H 1:5V SHEET 12 OF 16 SHEETS STA. 674+50.00 R2 TO STA. 675+00.00 R2

F.A. RTE.	SECTION	COUNTY	TOTAL SHEETS	SHEET NO.
80	50-2(HB-2)BDR(HB-1)BR(BR)BR-1	LASALLE	328	324
CONTRACT NO. 66H21				
ILLINOIS FED. AID PROJECT				

FINAL SURVEY NO.	SURVEYED	DATE
NOTE BOOK	PLOTTED	
NO.	TEMPLATE	
	AREAS CHECKED	
	AREAS CHECKED	

ORIGINAL SURVEY NO.	SURVEYED	DATE
NOTE BOOK	PLOTTED	
NO.	TEMPLATE	
	AREAS CHECKED	
	AREAS CHECKED	

MODEL: 80-SEC00-2
 FILE NAME: S:\2018\181018 Various Structure DOT 03 Farnsworth PTB 16121\Work Order 14 - E80 Roadway and other\CADD\CADD Sheets\0366191\cshx\SEC 20-21.dgn



USER NAME = smaxwell
 PLOT SCALE = 20.0000' / in.
 PLOT DATE = 10/2/2019

DESIGNED - SDM
 DRAWN - SDM
 CHECKED - MCV
 DATE - 10/4/2019

REVISED -
 REVISED -
 REVISED -
 REVISED -

**STATE OF ILLINOIS
 DEPARTMENT OF TRANSPORTATION**

CROSS SECTIONS

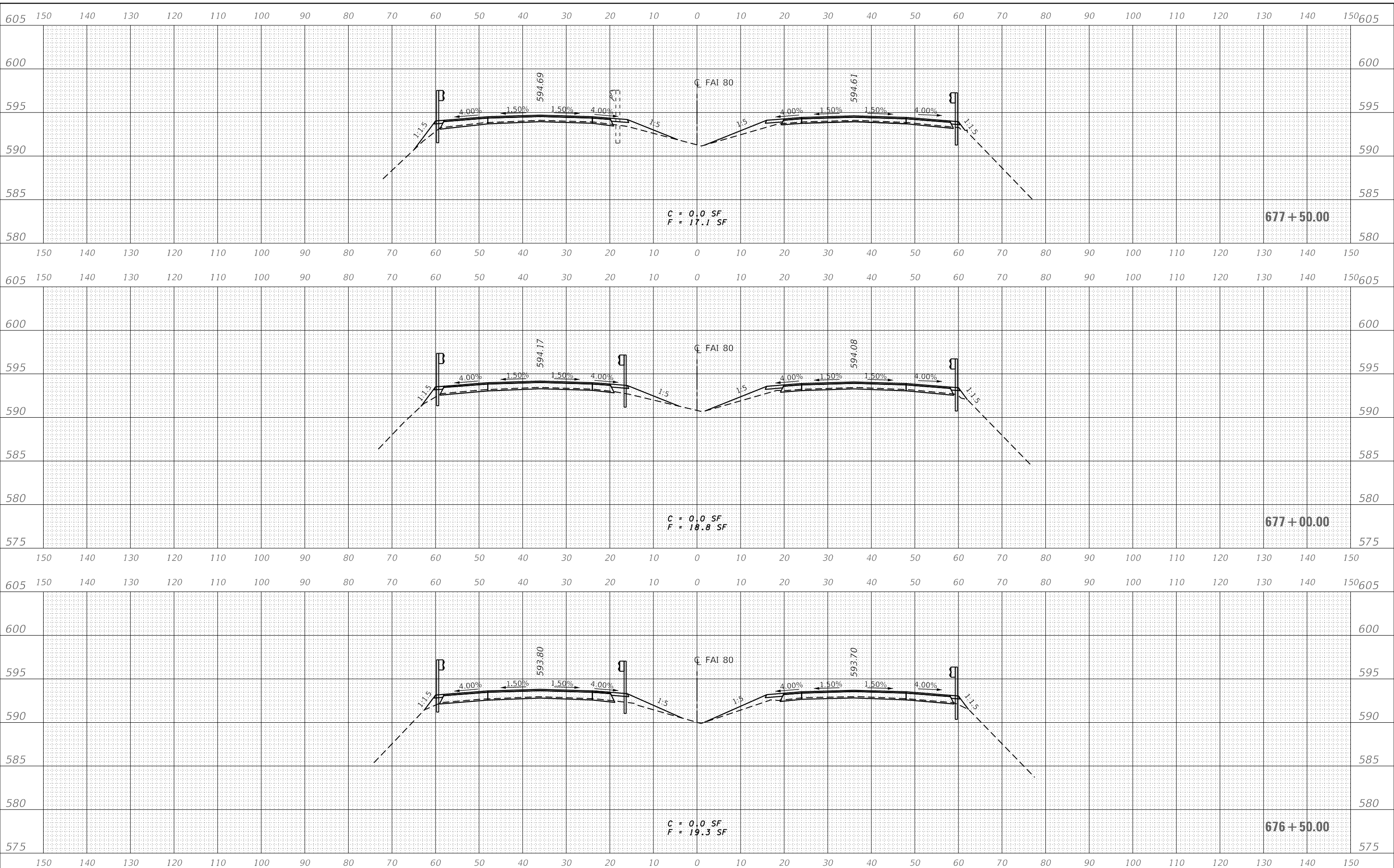
SCALE: 1:10H 1:5V SHEET 13 OF 16 SHEETS STA. 675+50.00 R2 TO STA. 676+00.00 R2

F.A. RTE.	SECTION	COUNTY	TOTAL SHEETS	SHEET NO.
80	50-2(HB-2)BDR(HB-1)BR(BR)BR-1	LASALLE	328	325
CONTRACT NO. 66H21				
ILLINOIS FED. AID PROJECT				

DATE	
BY	
FINAL SURVEY NO.	
SURVEYED PLOTTED TEMPLATE AREAS CHECKED	

DATE	
BY	
ORIGINAL SURVEY NO.	
SURVEYED PLOTTED TEMPLATE AREAS CHECKED	

MODEL: 80-SEC00-2
 FILE NAME: S:\2018\18-018 Various Structure IDOT 03 Farnsworth PTB 1612\Work Order 14 - E80 Roadway and other\CADD Sheets\0366121 LataxSEC 20-21.dgn

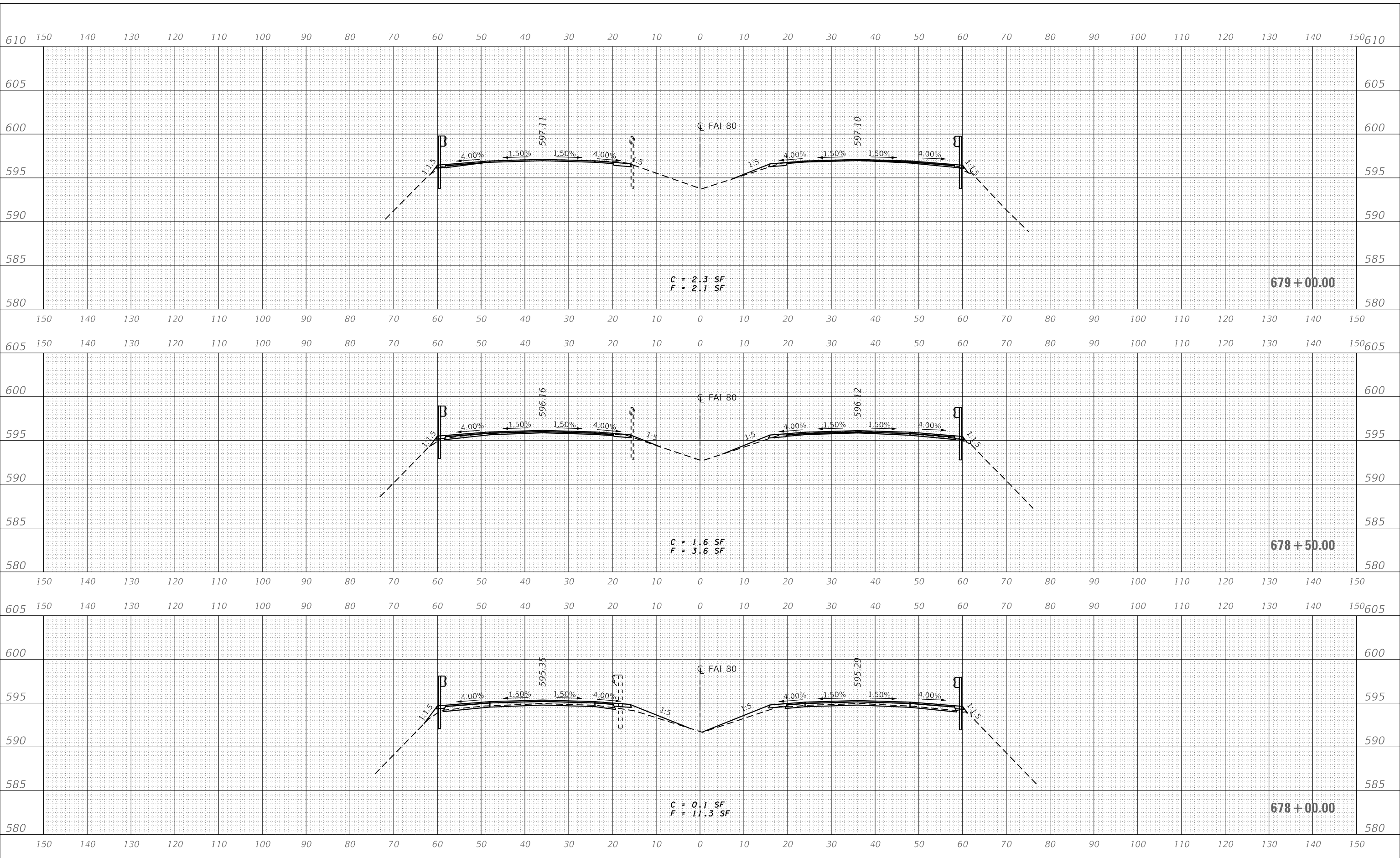


 QUIGG ENGINEERING INC	USER NAME = smaxwell DESIGNED - SDM DRAWN - SDM CHECKED - MCV DATE - 10/4/2019	REVISED - REVISED - REVISED - REVISED -	STATE OF ILLINOIS DEPARTMENT OF TRANSPORTATION	CROSS SECTIONS SCALE: 1:10H 1:5V SHEET 14 OF 16 SHEETS STA. 676+50.00 R2 TO STA. 677+50.00 R2	F.A. RTE. 80 SECTION 50-2(HB-2)BDR(HB-1)BR(BR)BR-1 COUNTY LASALLE TOTAL SHEETS 328 SHEET NO. 326 CONTRACT NO. 66H21	ILLINOIS FED. AID PROJECT
	PLOT SCALE = 20.0000' / in. PLOT DATE = 10/2/2019					

DATE	
BY	
SURVEYED	
PLOTTED	
TEMPLATE	
AREAS CHECKED	
FINAL SURVEY NOTE BOOK NO.	

DATE	
BY	
SURVEYED	
PLOTTED	
TEMPLATE	
AREAS CHECKED	
ORIGINAL SURVEY NOTE BOOK NO.	

MODEL: 80-SEC00-2
 FILE NAME: S:\2018\181018 Various Structure DOT 03 Farnsworth PTB 1612\Work Order 14 - E80 Roadway and other\CADD\CADD Sheets\0366121-14-SEC-20-21.dgn



USER NAME = smaxwell
 PLOT SCALE = 20.0000' / in.
 PLOT DATE = 10/2/2019

DESIGNED - SDM
 DRAWN - SDM
 CHECKED - MCV
 DATE - 10/4/2019

REVISED -
 REVISED -
 REVISED -
 REVISED -

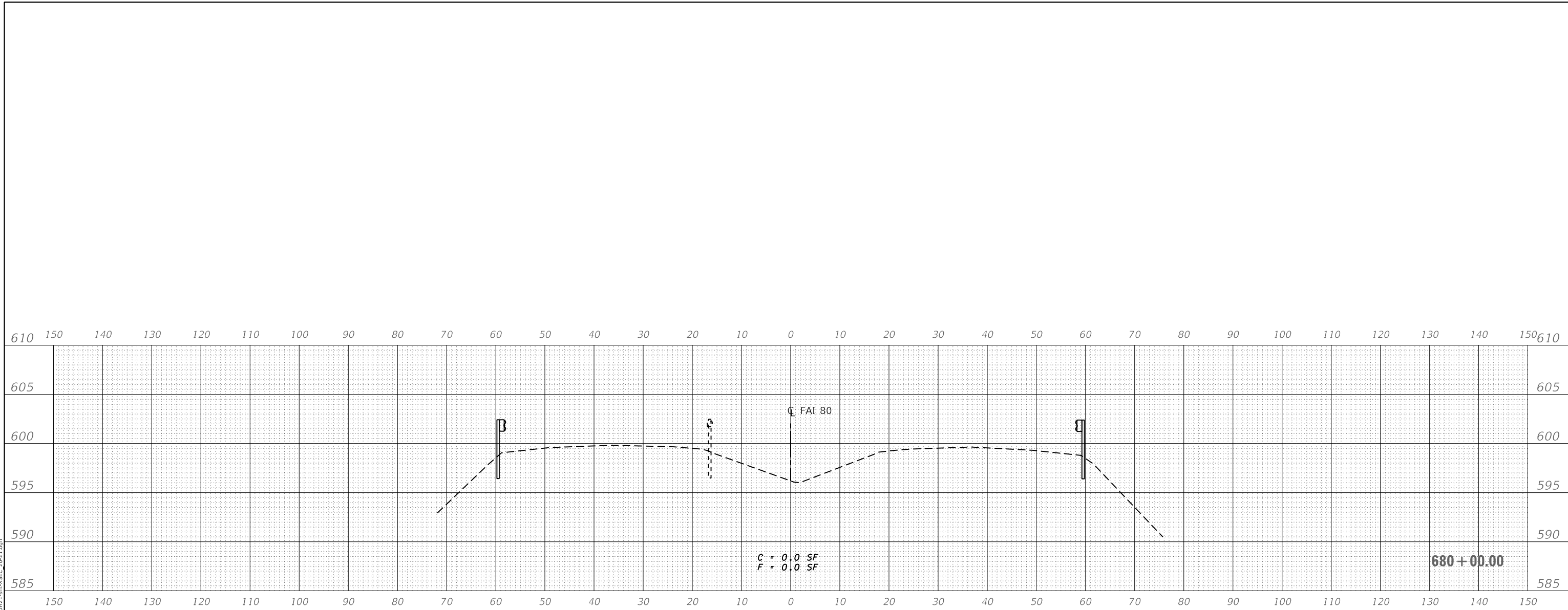
STATE OF ILLINOIS
 DEPARTMENT OF TRANSPORTATION

CROSS SECTIONS

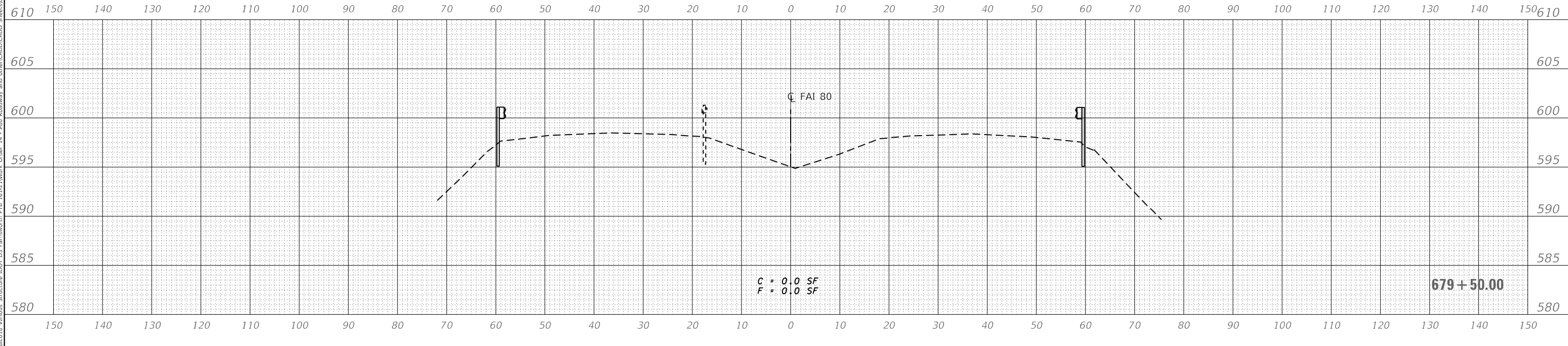
SCALE: 1:10H 1:5V SHEET 15 OF 16 SHEETS STA. 678+00.00 R2 TO STA. 679+00.00 R2

F.A. RTE.	SECTION	COUNTY	TOTAL SHEETS	SHEET NO.
80	50-2(HB-2)BDR(HB-1)BR(BR)BR-1	LASALLE	328	327
CONTRACT NO. 66H21				
ILLINOIS FED. AID PROJECT				

FINAL SURVEY NO.	SURVEYED	DATE
NOTE BOOK	PLOTTED	
	TEMPLATE	
	AREAS CHECKED	



ORIGINAL SURVEY NO.	SURVEYED	DATE
NOTE BOOK	PLOTTED	
	TEMPLATE	
	AREAS CHECKED	



MODEL: 80-SEC00-2
FILE NAME: S:\2018\181018 Various Structure DOT 03 Farnsworth PTB 1612\Work Order 14 - E80 Roadway and other\CADD Sheets\036612\cbs\SEC 20-2.dgn



USER NAME = smaxwell	DESIGNED - SDM	REVISED -
PLOT SCALE = 20.0000 ' / in.	DRAWN - SDM	REVISED -
PLOT DATE = 10/2/2019	CHECKED - MCV	REVISED -
	DATE - 10/4/2019	REVISED -

**STATE OF ILLINOIS
DEPARTMENT OF TRANSPORTATION**

CROSS SECTIONS

SCALE: 1:10H 1:5V SHEET 16 OF 16 SHEETS STA. 679+50.00 R2 TO STA. 680+00.00 R2

F.A. RTE.	SECTION	COUNTY	TOTAL SHEETS	SHEET NO.
80	50-2(HB-2)BDR(HB-1)BR(BR)BR-1	LASALLE	328	328
CONTRACT NO. 66H21				
ILLINOIS FED. AID PROJECT				