

063

01-17-2020 LETTING ITEM 063

STATE OF ILLINOIS  
DEPARTMENT OF TRANSPORTATION

F.A.P. RTE	SECTION	COUNTY	TOTAL SHEETS	SHEET NO.
805	126-SW-1	CLINTCN	31	1
		ILLINOIS	CONTRACT NO. 76L31	

D-98-039-18

FOR INDEX OF SHEETS, SEE SHEET NO. 2

# PROPOSED HIGHWAY PLANS

FAP ROUTE 805 (IL 161)  
SECTION 126-SW-1  
PROJECT STP-ZJKL(369)  
ADA IMPROVEMENTS  
CLINTON COUNTY

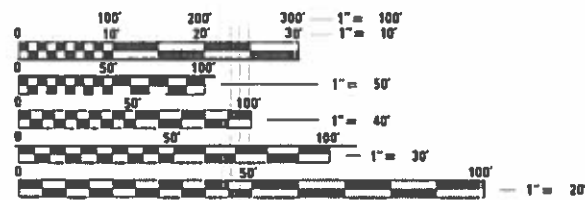
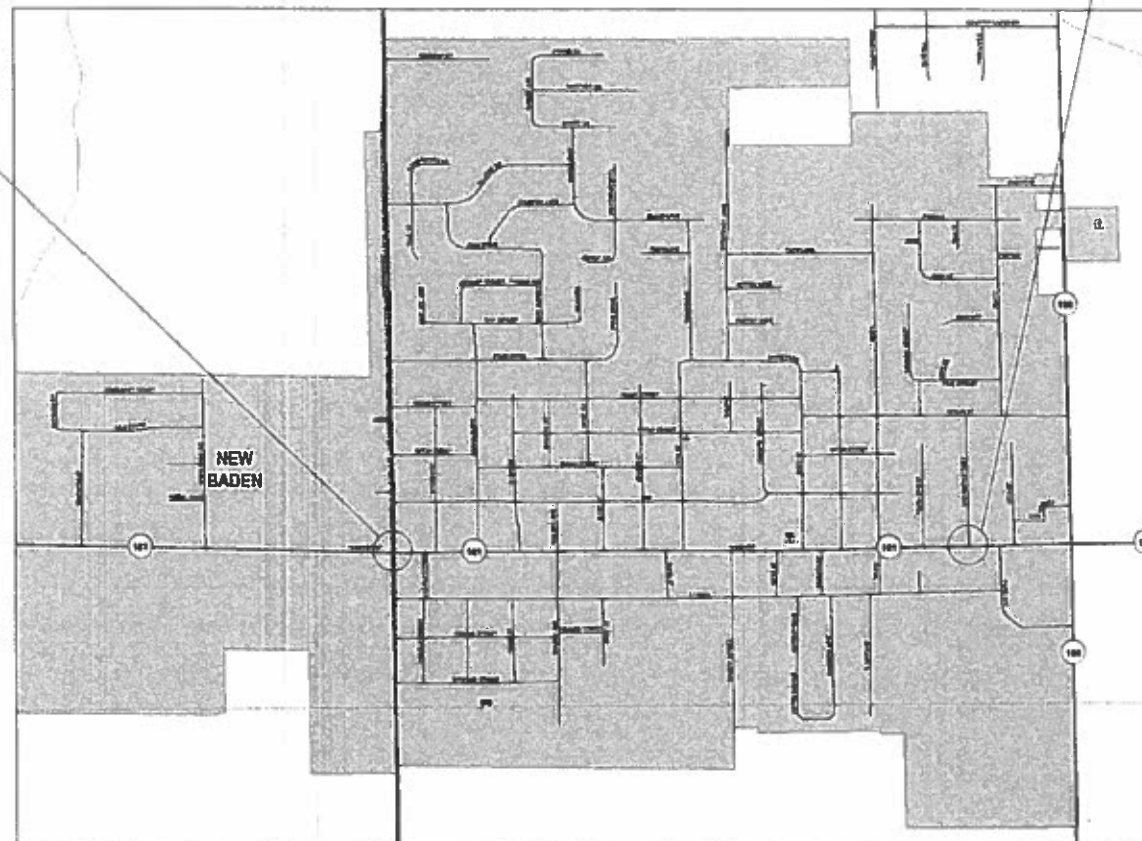
C-98-179-18

END PROJECT  
IL 161 & 11TH ST.  
STA. 936 + 32  
38.53506 N, 89.70515 W

FAP 805 (IL 161) ADT	
2017 =	10,000 (ACTUAL)
2020 =	10,300 (ESTIMATED)
2040 =	12,600 (ESTIMATED)
SU = 2.3%	MU = 2.2%
FUNCTIONAL CLASSIFICATION	
MINOR ARTERIAL	



BEGIN PROJECT  
IL 161 & CLINTON ST.  
STA. 891 + 14  
38.53506 N, 89.70515 W



FULL SIZE PLANS HAVE BEEN PREPARED USING STANDARD ENGINEERING SCALES. REDUCED SIZED PLANS WILL NOT CONFORM TO STANDARD SCALES. IN MAKING MEASUREMENTS ON REDUCED PLANS, THE ABOVE SCALES MAY BE USED.

J.U.L.I.E.  
JOINT UTILITY LOCATION INFORMATION FOR EXCAVATORS  
1-800-892-0123  
OR 811

PROJECT ENGINEER: HERVE GELIN (618) 346-3179  
PROJECT MANAGER: ALVIN NIEVES-ROSARIO (618) 346-3145

GROSS LENGTH = 4518 FT. = 0.856 MILE  
NET LENGTH = 4518 FT. = 0.856 MILE

CONTRACT NO. 76L31

STATE OF ILLINOIS  
DEPARTMENT OF TRANSPORTATION

SUBMITTED Aug. 6 2019  
*Kath. [Signature]*  
REGIONAL ENGINEER

Dec 6 2019  
*[Signature]*  
ENGINEER OF DESIGN AND ENVIRONMENT

Dec 6 2019  
*[Signature]*  
DIRECTOR OF HIGHWAYS PROJECT IMPLEMENTATION

PRINTED BY THE AUTHORITY  
OF THE STATE OF ILLINOIS

## INDEX OF SHEETS

1. COVER SHEET
2. GENERAL NOTES, HIGHWAY STANDARDS, & COMMITMENTS
- 3-4. SUMMARY OF QUANTITIES
5. SCHEDULE OF QUANTITIES
6. LOCATION MAP
- 7-14. CURB RAMP DETAILS
- 15-17. STATIONS, ELEVATIONS & OFFSETS
- 18-30. PLAT OF HIGHWAYS
31. DETAIL SHEET

## LIST OF ILLINOIS DOT HIGHWAY STANDARDS

000001-07	STANDARD SYMBOLS, ABBREVIATIONS AND PATTERNS
001006	DECIMAL OF AN INCH AND OF A FOOT
424001-11	PERPENDICULAR CURB RAMP FOR SIDEWALKS
424006-04	DIAGONAL CURB RAMP FOR SIDEWALKS
424011-04	CORNER PARALLEL CURB RAMP FOR SIDEWALKS
424016-05	MID-BLOCK CURB RAMP FOR SIDEWALKS
424021-05	DEPRESSED CORNER FOR SIDEWALKS
606001-07	CONCRETE CURB TYPE B AND COMBINATION CONCRETE CURB AND GUTTER
666001-01	RIGHT OF WAY MARKERS
667001-01	DRAINAGE MARKERS
667101-02	PERMANENT SURVEY MARKERS
701001-02	OFF-RD OPERATIONS, 2L, 2W, MORE THAN 15' AWAY
701006-05	OFF-RD OPERATIONS, 2L, 2W, MORE THAN 15' TO 24" FROM PAVEMENT EDGE
701011-04	OFF-RD MOVING OPERATIONS, 2L, 2W, DAY ONLY
701501-06	URBAN LANE CLOSURE, 2L, 2W, UNDIVIDED
701602-10	URBAN LANE CLOSURE, MULTILANE, 2W WITH BIDIRECTIONAL LEFT TURN LANE
701701-10	URBAN LANE CLOSURE, MULTILANE INTERSECTION
701801-06	SIDEWALK, CORNER OR CROSSWALK CLOSURE
701901-08	TRAFFIC CONTROL DEVICES
780001-05	TYPICAL PAVEMENT MARKINGS

## GENERAL NOTES

1. ILLINOIS STATE LAW REQUIRES A 48-HOUR NOTICE BE GIVEN TO ALL UTILITIES WITHIN THE PROJECT AREA BEFORE DIGGING. FIELD MARKING OF FACILITIES MAY BE OBTAINED BY CONTACTING J.U.L.I.E. OR FOR NON-MEMBERS, THE UTILITY COMPANY DIRECTLY. AGENCIES KNOWN TO HAVE FACILITIES WITHIN THE PROJECT AREA ARE AS FOLLOWS:

UTILITY	ABOVE GROUND	BELOW GROUND
•AMEREN ILLINOIS	X	X
•CHARTER COMMUNICATIONS, INC.	X	X
•FRONTIER COMMUNICATIONS	X	X
•VILLAGE OF NEW BADEN		X
•WINDSTREAM KDL, INC.	X	X

MEMBERS OF J.U.L.I.E. CALL TOLL FREE (800) 892-0123 OR 811 AND ARE INDICATED BY •.  
NON- J.U.L.I.E. MEMBERS MUST BE NOTIFIED INDIVIDUALLY.

2. THE CONTRACTOR SHALL EXERCISE CARE IN EXCAVATING AROUND EXISTING UTILITIES TO REMAIN IN PLACE, SUCH AS WATER AND SEWER MAINS, AND SHALL BE RESPONSIBLE FOR REPAIR OF THESE AND MAINTENANCE OF SERVICE, IF DAMAGED BY THE CONTRACTORS' ACTIVITIES, AS DEEMED BY THE ENGINEER.
3. THE CONTRACTOR SHALL VERIFY DIMENSIONS AND CONDITIONS IN THE FIELD PRIOR TO THE CONSTRUCTION AND ORDERING OF MATERIALS.
4. THE CONTRACTOR SHALL EXERCISE CARE IN PERFORMING REMOVALS SO AS NOT TO DISRUPT ADJOINING FEATURES THAT ARE TO REMAIN IN PLACE. ANY DAMAGE CAUSED TO ADJOINING FEATURES AS A RESULT OF THE CONTRACTOR'S OPERATIONS SHALL BE REPAIRED AT THE CONTRACTORS EXPENSE TO THE SATISFACTION OF THE ENGINEER.
5. THE CONTRACTOR SHALL BE RESPONSIBLE FOR ESTABLISHING POSITIVE DRAINAGE IN THE DISRUPTED AREAS, TO THE SATISFACTION OF THE ENGINEER.
6. ALL LOOSE MATERIAL DEPOSITED IN THE FLOWLINE OF DRAINAGE STRUCTURES WHICH OBSTRUCT THE NATURAL FLOW OF WATER SHALL BE REMOVED AT THE CLOSE OF EACH WORKING DAY. PRIOR TO FINAL ACCEPTANCE OF THE IMPROVEMENT, ALL DRAINAGE STRUCTURES SHALL BE FREE OF DIRT AND DEBRIS. THIS WORK WILL NOT BE PAID FOR SEPERATELY, BUT SHALL BE INCLUDED IN THE BID PRICES OF THE CONTRACT.

## GENERAL NOTES (CONT.)

7. NO OVERNIGHT LANE CLOSURES WILL BE PERMITTED.
8. ALL CONSTRUCTION SIGNS SHALL BE 48"X48" FLUORESCENT ORANGE.
9. ALL TRAFFIC CONTROL DEVICES AS HEREIN SPECIFIED AND ANY ADDITIONAL TRAFFIC CONTROL DEVICES AS DEEMED NECESSARY BY THE RESIDENT ENGINEER SHALL BE INCLUDED IN THE CONTRACT TRAFFIC CONTROL AND PROTECTION PAY ITEMS. ADDITIONAL SIGNS AS DEEMED NECESSARY BY THE ENGINEER SHALL BE PAID PER ARTICLE 109.04 AND NOT INCLUDED IN THE TRAFFIC CONTROL PAY ITEM.
10. THE DISTRICT LAND ACQUISITION SECTION SHALL BE CONTACTED IF DIFFERENCES ARE IDENTIFIED BETWEEN ANY PROPOSED RIGHT-OF-WAY OR EASEMENT SHOWN ON THE ENGINEERING PLAN SHEETS AS COMPARED TO THE SAME PROPOSED RIGHT-OF-WAY OR EASEMENT SHOWN ON THE PLAT OF HIGHWAYS. QUESTIONS OR CONCERNS REGARDING THESE ITEMS SHOULD BE DIRECTED TO CLINT MARSHALL AT (618) 346-3124.
11. ALL EXISTING AND PROPOSED RIGHT-OF-WAY LINES AND PROPERTY LINES SHOWN ON THE ROADWAY PLAN SHEETS ARE GRAPHICAL REPRESENTATIONS AND SHALL NOT BE USED AS A MEANS TO ESTABLISH OWNERSHIP. IN ALL MATTERS RELATING TO RIGHT-OF-WAY, THE PLAT OF HIGHWAYS SHALL BE THE CONTROLLING DOCUMENT.
12. IF ANY SECTION OR SUB-SECTION MONUMENT (I.E. STONE, BRASS PLUG, ALUMINUM DISK, IRON PIPE OR PIN, MAG NAIL, CROSS, ETC.), IS ENCOUNTERED, THE ENGINEER SHALL BE NOTIFIED BEFORE SUCH MONUMENT IS REMOVED OR RESURFACED OVER. THE CONTRACTOR SHALL PROTECT AND CAREFULLY PRESERVE THE MONUMENT IN PLACE UNTIL AN ILLINOIS PROFESSIONAL LAND SURVEYOR WITH A DEPARTMENT PREQUALIFICATION IN "SPECIAL SERVICES - SURVEYING" HAS REFERENCED ITS LOCATION.
13. ANY MONUMENT OR PROPERTY CORNER TO BE SET SHALL BE SET BY AN ILLINOIS PROFESSIONAL LAND SURVEYOR WITH A DEPARTMENT PREQUALIFICATION IN "SPECIAL SERVICES - SURVEYING."
14. THE RIGHT-OF-WAY OR PROPERTY CORNER IS MONUMENTED WITH A 5/8" IRON ROD, THIRTY INCHES (30") IN LENGTH, WITH AN IDOT ALUMINUM CAP THAT SHALL NOT BE REMOVED, DAMAGED OR DISTURBED WHEN SETTING THE RIGHT-OF-WAY MARKER. THE RIGHT-OF-WAY MARKER SHALL BE INSTALLED SO THAT THE BACK OF THE POST IS TWELVE INCHES (12") INSIDE THE RIGHT-OF-WAY BOUNDARY. THE RIGHT-OF-WAY MARKER SHALL BE A WITNESS TO THE MONUMENT.

## COMMITMENTS

ROUTE FAP 805 (IL 161/E. HANOVER ST.) & 3RD ST.  
STA. 913+47.46 LT - STA. 913+77.35 LT

1. IT HAS BEEN AGREED THAT THE PORTION OF THE CURRENT DECORATIVE ROCK AND FLOWER GARDEN FOUND WITHIN THE PROPOSED TEMPORARY EASEMENT (TE) AREA WILL NOT BE IMPACTED BY THE PROPOSED CONSTRUCTION EFFORTS OF THE CONTRACTOR WHILE UPDATING THE ADA PAD, CORNER, AND SIDEWALK WITHIN THIS AREA. IN ADDITION, THE DEPARTMENT DOES NOT INTEND TO IMPACT THIS GARDEN IN THE TE AREA IN ANY WAY GOING FORWARD.
2. IT HAS BEEN AGREED THAT THE CURRENT CITY WATER METER FOUND IN BETWEEN THE BORDERS OF THE PROPOSED FEE SIMPLE (FS) & TEMPORARY CONSTRUCTION EASEMENT (TE) TO THE SOUTHEAST SIDE OF THE PARCEL AND CURRENT ROCK AND FLOWER GARDEN WILL BE PROTECTED AND WATER SERVICE NOT BE IMPACTED BY THE PROPOSED CONSTRUCTION EFFORTS OF THE RESPONSIBLE CONTRACTOR DURING THIS PROJECT. IN ADDITION, THE CONTRACTOR WILL COORDINATE AND MAKE EVERY EFFORT TO ENSURE NO LOSS OF WATER OR WATER PRESSURE TO THEIR RESIDENCE. ALSO, THAT THE CONSTRUCTION CONTRACTOR WILL REACH OUT TO THE OWNERS AND COORDINATE WITH THEM AS NECESSARY IF CONSTRUCTION ACTIVITIES MIGHT IMPACT THE OWNERS WATER UTILITIES TO ENSURE NO OR MINIMAL INCONVENIENCE DURING THE IMPLEMENTATION OF THIS CONSTRUCTION PROJECT. IN ADDITION, THE DEPARTMENT DOES NOT INTEND TO IMPACT THE WATER METER OR SHUT OFF VALVE IN ANY WAY AFTER THE PROJECT GOING FORWARD.
3. THE CONTRACTOR WILL ENSURE WHERE EVER POSSIBLE THAT THE AREA SUBJECT TO THE TEMPORARY CONSTRUCTION EASEMENT (TE) AND WITHIN THE ACQUIRED FEE SIMPLE (FS) AREA ARE PROPERLY IMPROVED AND RESTORED TO, OR LEFT BETTER THAN, THEIR ORIGINAL CONDITION. IN ADDITION, THE DEPARTMENT DOES NOT INTEND TO IMPACT THE AREA WITHIN THE TE UPON PROJECT COMPLETION IN ANY OTHER WAY GOING FORWARD.

ROUTE FAP 805 (IL 161/E. HANOVER ST.) & 6TH ST.  
STA. 923+38.30 RT - STA. 923+68.30 RT

1. IT HAS BEEN AGREED THAT THE CURRENT SMALL 5-FOOT TREE WITH BRANCHES ENCRANCHING OVER THE SOUTHWEST CORNER OF THE PROPOSED TEMPORARY EASEMENT (TE) TO THE WEST SIDE OF THE HOME WILL NOT BE IMPACTED BY THE PROPOSED CONSTRUCTION EFFORTS OF THE CONTRACTOR WHILE UPDATING THE ADA PAD AND SIDEWALK WITHIN THIS AREA. IN ADDITION, THE DEPARTMENT DOES NOT INTEND TO IMPACT THE TREE NEAR THE TE IN ANY WAY GOING FORWARD.

ROUTE FAP 805 (IL 161/E. HANOVER ST.) & CLINTON ST.  
STA. 891+28.76 RT- STA. 891+62.34 RT

1. IT HAS BEEN AGREED THAT THE CURRENT OAK TREE FOUND WITHIN THE PROPOSED TE AREA WILL NOT BE IMPACTED BY THE PROPOSED CONSTRUCTION EFFORTS OF THE CONTRACTOR WHILE UPDATING THE ADA PAD, COR, AND SIDEWALK WITHIN THIS AREA. IN ADDITION, THE DEPARTMENT DOES NOT INTEND TO IMPACT THIS OAK TREE N THE TE AREA IN ANY WAY GOING FORWARD.
2. THE CONTRACTOR WILL ENSURE WHERE EVER POSSIBLE THAT THE AREA SUBJECT TO THE TEMPORARY CONSTRUCTION EASEMENT (TE) AND WITHIN THE ACQUIRED FEE SIMPLE (FS) AREA ARE PROPERLY IMPROVED AND RESTORED TO, OR LEFT BETTER THAN, THEIR ORIGINAL CONDITION. IN ADDITION, THE DEPARTMENT DOES NOT INTEND TO IMPACT THE AREA WITHIN THE TE UP PROJECT COMPLETION IN ANY OTHER WAY GOING FORWARD.

STATE OF ILLINOIS  
DEPARTMENT OF TRANSPORTATION

GENERAL NOTES, HIGHWAY STANDARDS,  
& COMMITMENTS

SCALE: SHEET 1 OF 1 SHEETS STA. TO STA.

F.A.P. RTE.	SECTION	COUNTY	TOTAL SHEETS	SHEET NO.
805	126-SW-1	CLINTON	31	2
CONTRACT NO. 76L31				
ILLINOIS FED. AID PROJECT				

MODEL: Default  
 FILE: \\nrcs-pix\pub\room\dat\illinois.gov\PWIDOT\Documents\DOT\_Offices\District 8\Projects\076L31\CADD\DATA\CAD\Sheets\076L31-rht-500.dgn

CODE NO.	ITEM	UNIT	TOTAL QUANTITY	CONSTR. CODE	
				80% FEDERAL 20% STATE ROADWAY 0021 RURAL	
25000200	SEEDING, CLASS 2	ACRE	0.25	0.25	
25000400	NITROGEN FERTILIZER NUTRIENT	POUND	23	23	
25000500	PHOSPHORUS FERTILIZER NUTRIENT	POUND	23	23	
25000600	POTASSIUM FERTILIZER NUTRIENT	POUND	23	23	
42400100	PORTLAND CEMENT CONCRETE SIDEWALK 4 INCH	SQ FT	2613	2613	
42400800	DETECTABLE WARNINGS	SQ FT	304	304	
44000500	COMBINATION CURB AND GUTTER REMOVAL	FOOT	226	226	
44000600	SIDEWALK REMOVAL	SQ FT	2682	2682	
44201299	DOWEL BARS 1 1/2"	EACH	46	46	
60603500	COMBINATION CONCRETE CURB AND GUTTER, TYPE B-6.06	FOOT	29	29	
60605000	COMBINATION CONCRETE CURB AND GUTTER, TYPE B-6.24	FOOT	198	198	
* 66900200	NON-SPECIAL WASTE DISPOSAL	CU YD	5	5	
* 66900530	SOIL DISPOSAL ANALYSIS	EACH	2	2	
* 66901001	REGULATED SUBSTANCES PRE-CONSTRUCTION PLAN	LSUM	1	1	

\* SPECIALTY ITEM

USER NAME = rosarioai	DESIGNED -	REVISED -
PLOT SCALE = 100,0000' / in.	DRAWN -	REVISIED -
PLOT DATE = 8/6/2019	CHECKED -	REVISIED -
	DATE -	REVISIED -

**STATE OF ILLINOIS  
 DEPARTMENT OF TRANSPORTATION**

**SUMMARY OF QUANTITIES**

SCALE: SHEET 1 OF 2 SHEETS STA. TO STA.

F.A.P. RTE.	SECTION	COUNTY	TOTAL SHEETS	SHEET NO.
805	126-SW-1	CLINTON	31	3
CONTRACT NO. 76L31				
ILLINOIS FED. AID PROJECT				

MODEL: Default  
 FILE NAME: P:\uplanroom.dat  
 ILLINOIS.GOV\PWIDOT\Documents\DOT\_Offices\District 8\Projects\0876131\CADDData\CADsheets\0876131-ph-500.dgn

CODE NO.	ITEM	UNIT	TOTAL QUANTITY	CONSTR. CODE	
				80% FEDERAL 20% STATE ROADWAY 0021 RURAL	
* 66901003	REGULATED SUBSTANCES FINAL CONSTRUCTION REPORT	LSUM	1	1	
* 66901006	REGULATED SUBSTANCES MONITORING	CAL DA	3	3	
67000400	ENGINEER'S FIELD OFFICE, TYPE A	CAL MO	6	6	
67100100	MOBILIZATION	L SUM	1	1	
70102620	TRAFFIC CONTROL AND PROTECTION, STANDARD 701501	L SUM	1	1	
70102632	TRAFFIC CONTROL AND PROTECTION, STANDARD 701602	L SUM	1	1	
70102640	TRAFFIC CONTROL AND PROTECTION, STANDARD 701801	L SUM	1	1	
70103815	TRAFFIC CONTROL SURVEILLANCE	CAL DA	15	15	
70300260	TEMPORARY PAVEMENT MARKING - LINE 12"	FOOT	654	654	
* 78000600	THERMOPLASTIC PAVEMENT MARKING - LINE 12"	FOOT	654	654	
X0327979	PAVEMENT MARKING REMOVAL - GRINDING	SQ FT	654	654	
X6660445	RIGHT OF WAY AND PROPERTY CORNERS	EACH	1	1	
X7030005	TEMPORARY PAVEMENT MARKING REMOVAL	SQ FT	654	654	
Z0013798	CONSTRUCTION LAYOUT	L SUM	1	1	

\* SPECIALTY ITEM

REV. - MS

USER NAME = rosarioai DESIGNED - DRAWN - PLOT SCALE = 100.0000' / in. CHECKED - PLOT DATE = 8/6/2019 DATE -	REVISED - REVISED - REVISED - REVISED -	<b>STATE OF ILLINOIS DEPARTMENT OF TRANSPORTATION</b>	<b>SUMMARY OF QUANTITIES</b>	F.A.P. RTE. 805	SECTION 126-SW-1	COUNTY CLINTON	TOTAL SHEETS 31	SHEET NO. 4	CONTRACT NO. 76L31	SCALE:	SHEET 2 OF 2 SHEETS	STA.	TO STA.	ILLINOIS FED. AID PROJECT
---	--	---	------------------------------	--------------------	---------------------	-------------------	--------------------	----------------	--------------------	--------	---------------------	------	---------	---------------------------

SIDEWALK, CURB & GUTTER AND PAVEMENT MARKING SCHEDULE												
LOCATION	QUADRANT	PCC SIDEWALK 4 INCH	DETECTABLE WARNING	COMBINATION CURB & GUTTER REMOVAL	SIDEWALK REMOVAL	DOWEL BARS 1-1/2 INCH	COMBINATION CURB & GUTTER		TEMPORARY PAVEMENT MARKING LINE 12"	THERMOPLASTIC PAVEMENT MARKING LINE 12"	PAVEMENT MARKING REMOVAL GRINDING	TEMPORARY PAVEMENT MARKING REMOVAL
							TYPE B-6.06	TYPE B-6.24				
		SQ FT	SQ FT	FOOT	SQ FT	EACH	FOOT	FOOT	FOOT	FOOT	SQ FT	SQ FT
IL 161 @ CLINTON ST	NEQ	208	21	12	225	4	6	6	80	80	80	80
	SEQ	183	16	14	199	4		14				
IL 161 @ FRANKLIN ST	NWQ	171	18	12	171	4	6	6	80	80	80	80
	SWQ	137	10	6	137	2	6					
IL 161 @ RAILWAY ST.	NEQ	258	20	19	255	6		19	82	82	82	82
	SEQ	97	22	16	96	4		16				
IL 161 @ 1ST ST.	NWQ	177	32	20	177	2		20	88	88	88	88
	SWQ	100	22	15	100	2		15				
IL 161 @ 3RD ST.	NWQ	170	18	18	170	2		18	84	84	84	84
	SWQ	225	17	8	225	2		8				
IL 161 @ 6TH ST.	NEQ	132	20	16	132	2		17	80	80	80	80
	SEQ	181	12	7	181	2	7					
IL 161 @ 9TH ST.	NEQ	115	26	20	121	2		20	80	80	80	80
	SEQ	177	18	15	177	4	4	11				
IL 161 @ 11TH ST.	NWQ	98	22	17	98	2		17	80	80	80	80
	SWQ	184	10	11	218	2		11				
TOTAL		2613	304	226	2682	46	29	198	654	654	654	654

RIGHT-OF-WAY SCHEDULE				
ROUTE	STATION	OFFSET	DIRECTION	RIGHT-OF-WAY AND PROPERTY CORNERS
IL 161	897+19.17	32.48	RT	1
TOTAL				1

THE RIGHT OF WAY MARKER SHALL BE INSTALLED SO THAT THE BACK OF THE POST IN TWELVE INCHES (12") INSIDE THE RIGHT OF WAY BOUNDARY. THE RIGHT OF WAY MARKER SHALL BE A WITNESS TO THE RIGHT OF WAY CORNER, WHICH IS THE PROPERTY PIN. THE RIGHT OF WAY CORNER OR PROPERTY PIN IN A 5/8" CAST IRON ROD WITH IDOT ALUMINUM CAP THAT SHALL NOT BE REMOVED, DAMAGED, OR DISTURBED WHEN SETTING THE RIGHT OF WAY MARKER AT THE TWELVE INCHES (12") OFFSET.

MODEL: Default  
FILE: Model\_Plan.pxd  
PROJECT: PWIDOT Documents \DOT Offices \Dir\ct - Projects \076L31\CADD\DATA\CAD\Sheets\076L31-rht-schedule.dgn

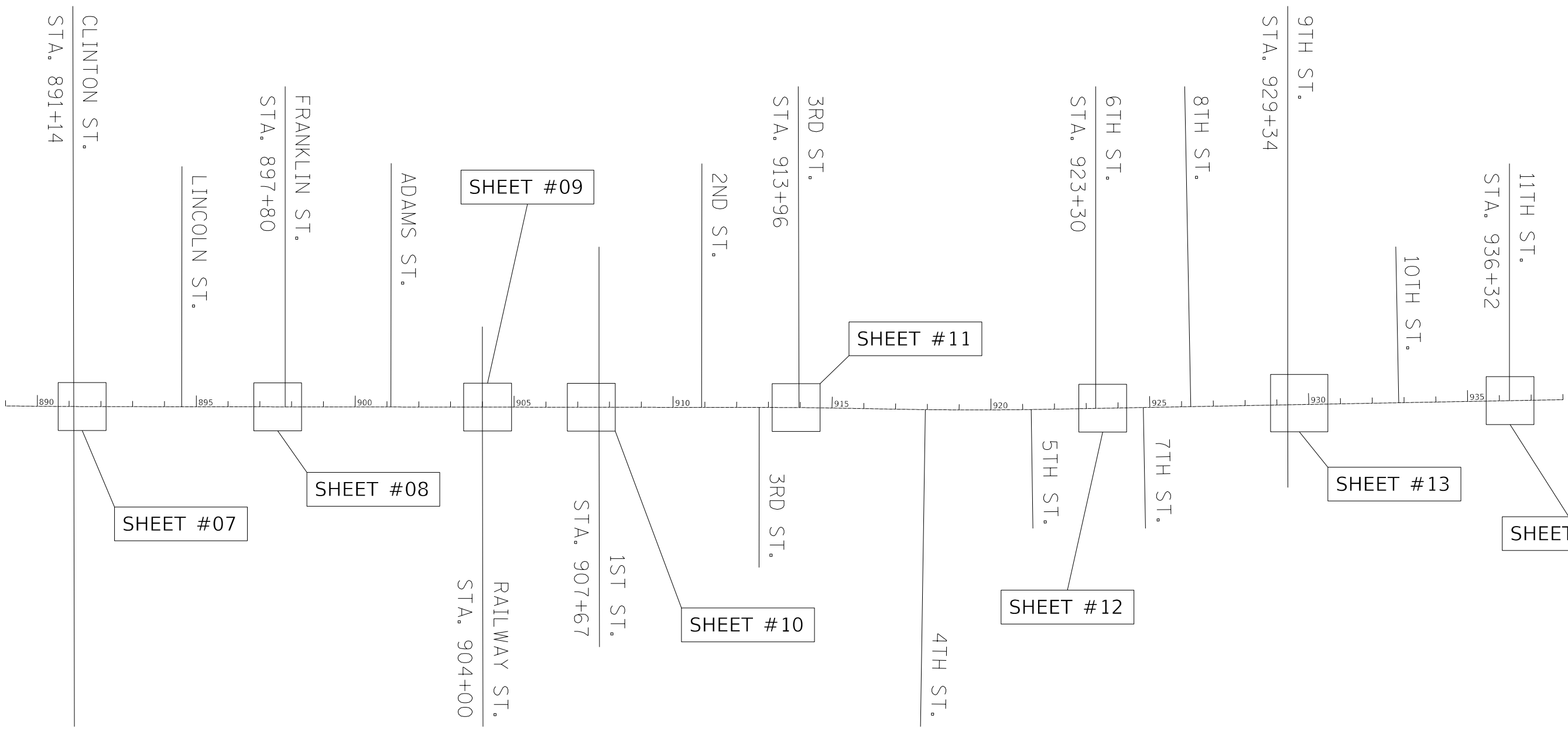
USER NAME = rosarioai	DESIGNED -	REVISED -
PLOT SCALE = 100.0000' / in.	DRAWN -	REVISED -
PLOT DATE = 8/6/2019	CHECKED -	REVISED -
	DATE -	REVISED -

**STATE OF ILLINOIS  
DEPARTMENT OF TRANSPORTATION**

**SCHEDULE OF QUANTITIES**

SCALE: SHEET 1 OF 1 SHEETS STA. TO STA.

F.A.P RTE.	SECTION	COUNTY	TOTAL SHEETS	SHEET NO.
805	126-SW-1	CLINTON	31	5
				CONTRACT NO. 76L31
		ILLINOIS	FED. AID PROJECT	



MODEL: Default  
 FILE: Model\_C:\pub\planroom\dat\illinois.gov\PWIDOT\Documents\IDOT\_Offices\District\_8\Projects\IDOT76L31\CADD\data\CAD\Sheets\IDOT76L31-1-14.dwg

USER NAME = rosarioai	DESIGNED -	REVISED -
DRAWN -	REVISED -	
PLOT SCALE = 40,0000 ' / in.	CHECKED -	REVISED -
PLOT DATE = 8/6/2019	DATE -	REVISED -

**STATE OF ILLINOIS  
DEPARTMENT OF TRANSPORTATION**

**LOCATION MAP**

SCALE: SHEET 1 OF 1 SHEETS STA. TO STA.

F.A.P. RTE.	SECTION	COUNTY	TOTAL SHEETS	SHEET NO.
805	126-SW-1	CLINTON	31	6
CONTRACT NO. 76L31				
ILLINOIS FED. AID PROJECT				



CLINTON ST

### LEGEND

 SIDEWALK AND CURB & GUTTER REMOVAL

891

892

IL 161

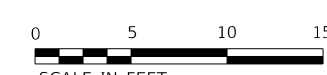
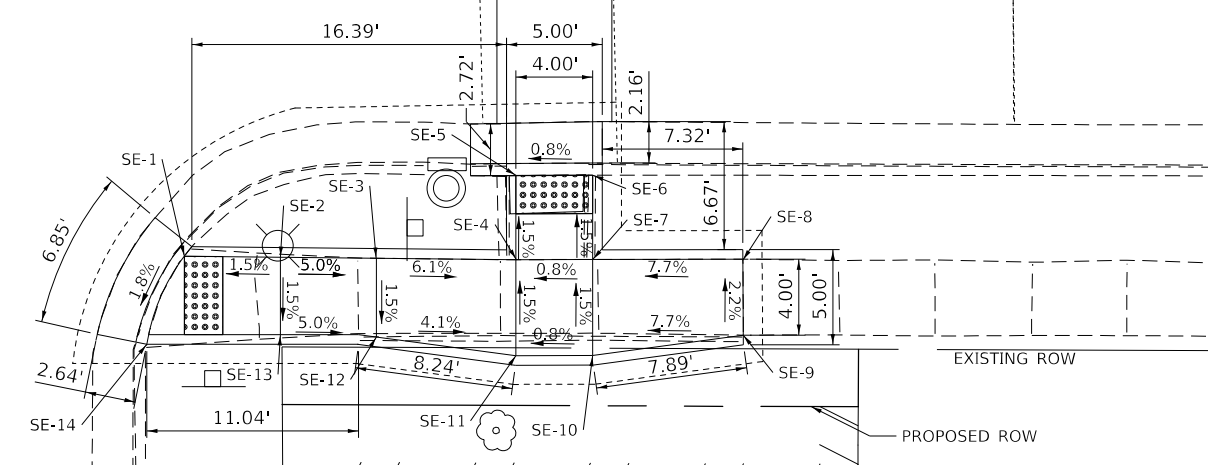
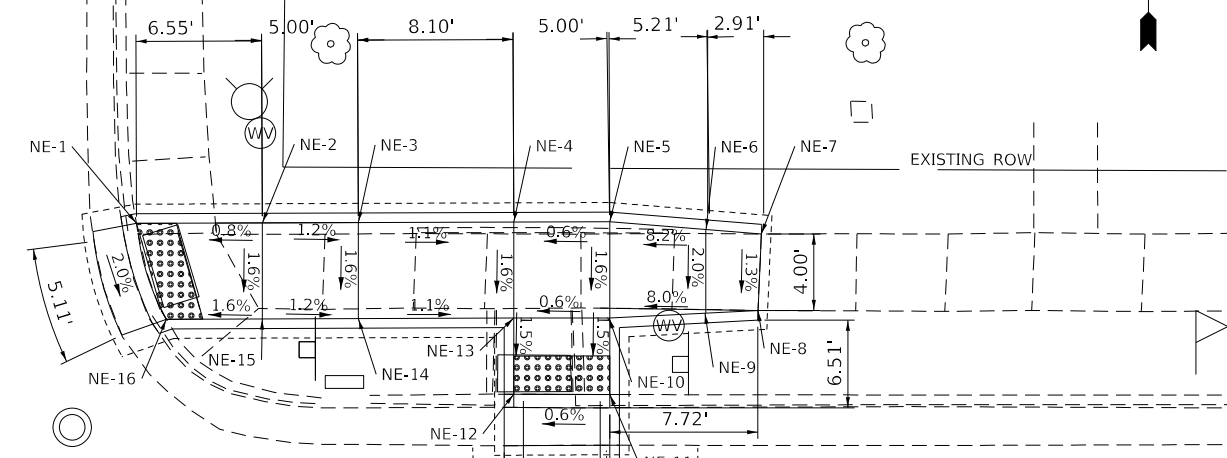


SCALE IN FEET

CLINTON ST



SCALE IN FEET  
FOR STATIONS, ELEVATIONS  
AND OFFSETS SEE SHEETS 15-17



SCALE IN FEET

FOR STATIONS, ELEVATIONS  
AND OFFSETS SEE SHEETS 15-17

MODEL: Default  
FILE: \\nrc\p\uplanroom\dat\illinois\gov\p\w\dot\Documents\DOT\_Offices\Director\Projects\DOT76L31\CADD\Drawings\CAD\Drawings\DOT76L31\shp\plan.dgn

USER NAME = rosarioai	DESIGNED -	REVISED -
	DRAWN -	REVISED -
PLOT SCALE = 40.0000 ' / in.	CHECKED -	REVISED -
PLOT DATE = 8/6/2019	DATE -	REVISED -

## STATE OF ILLINOIS DEPARTMENT OF TRANSPORTATION

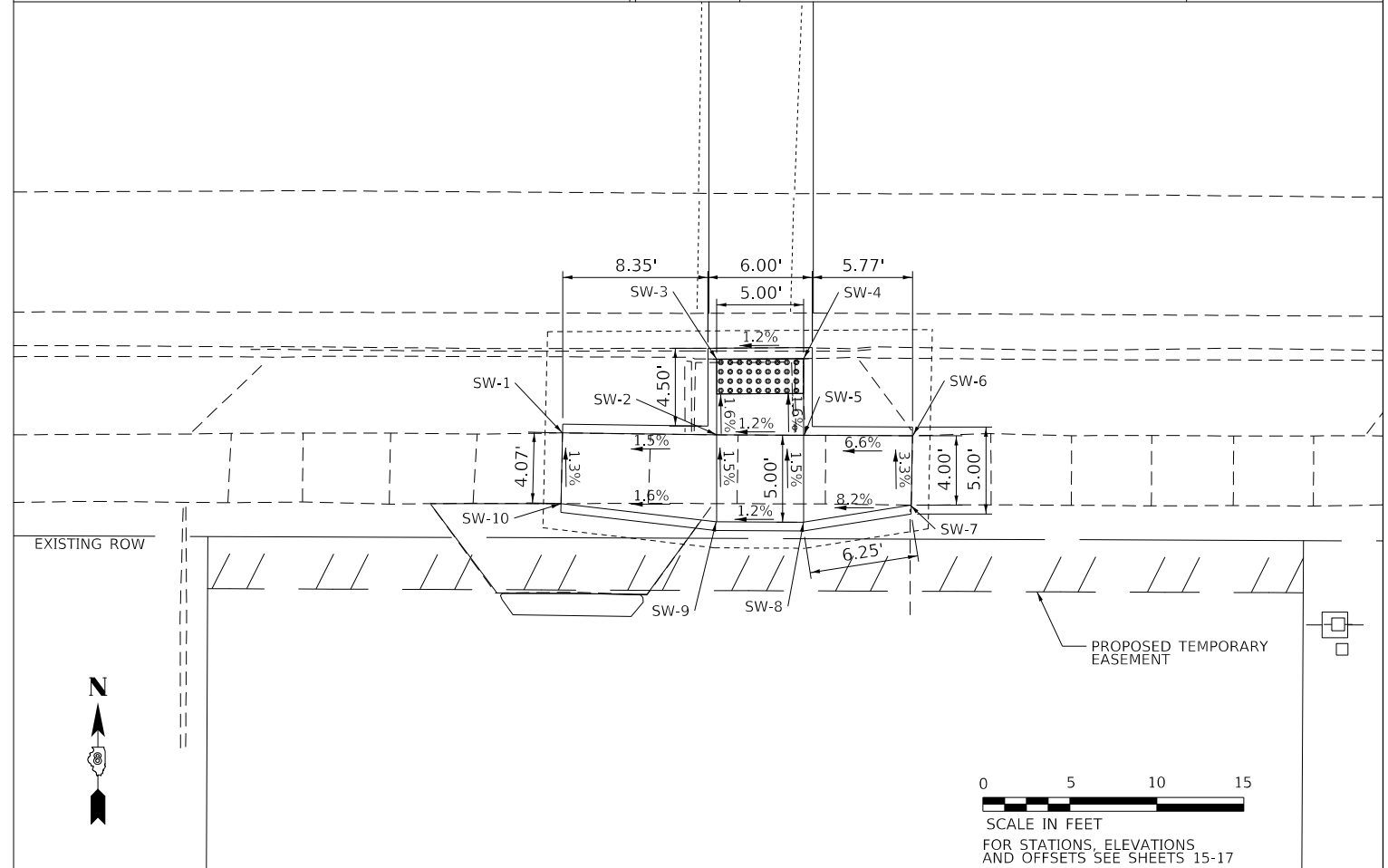
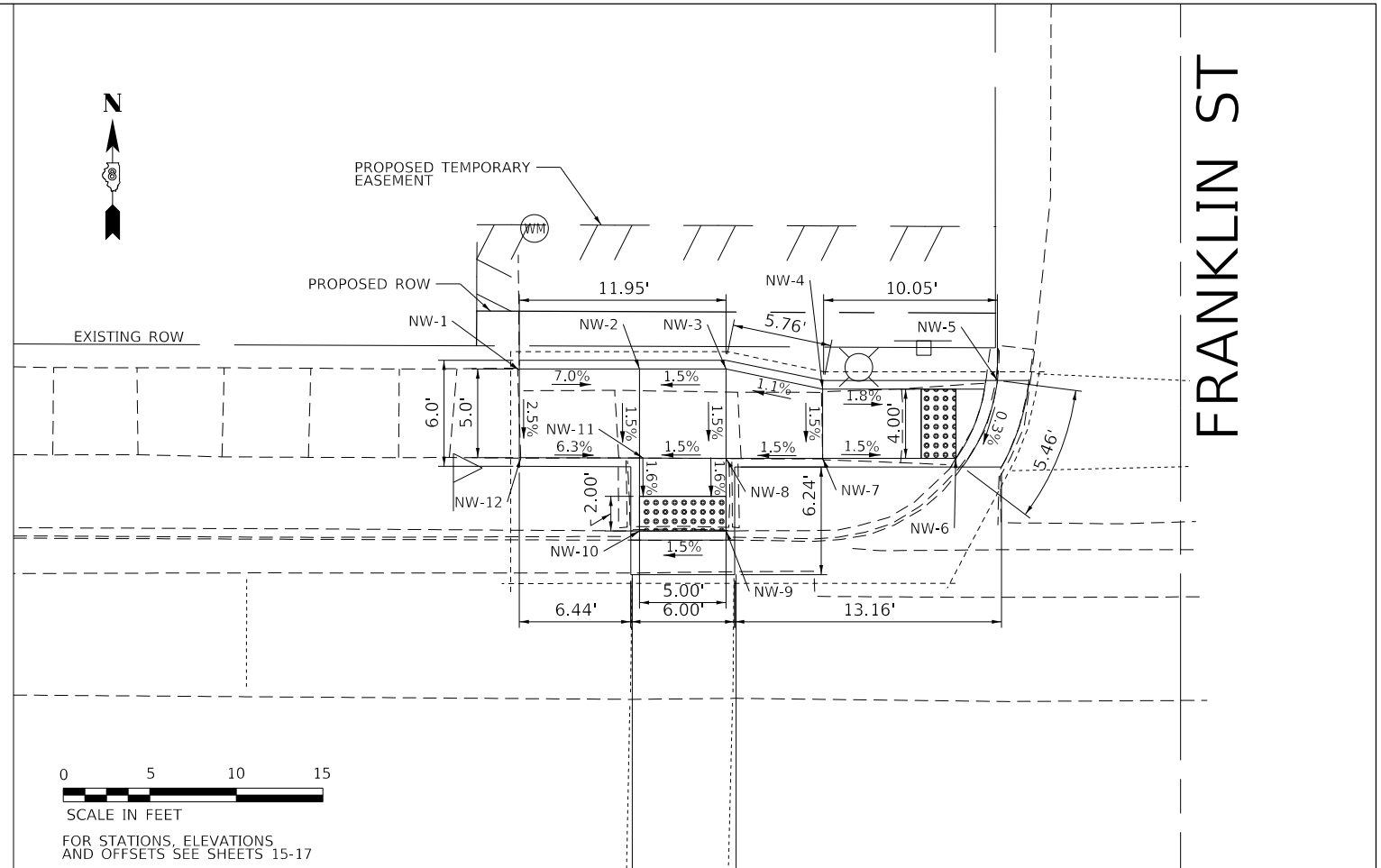
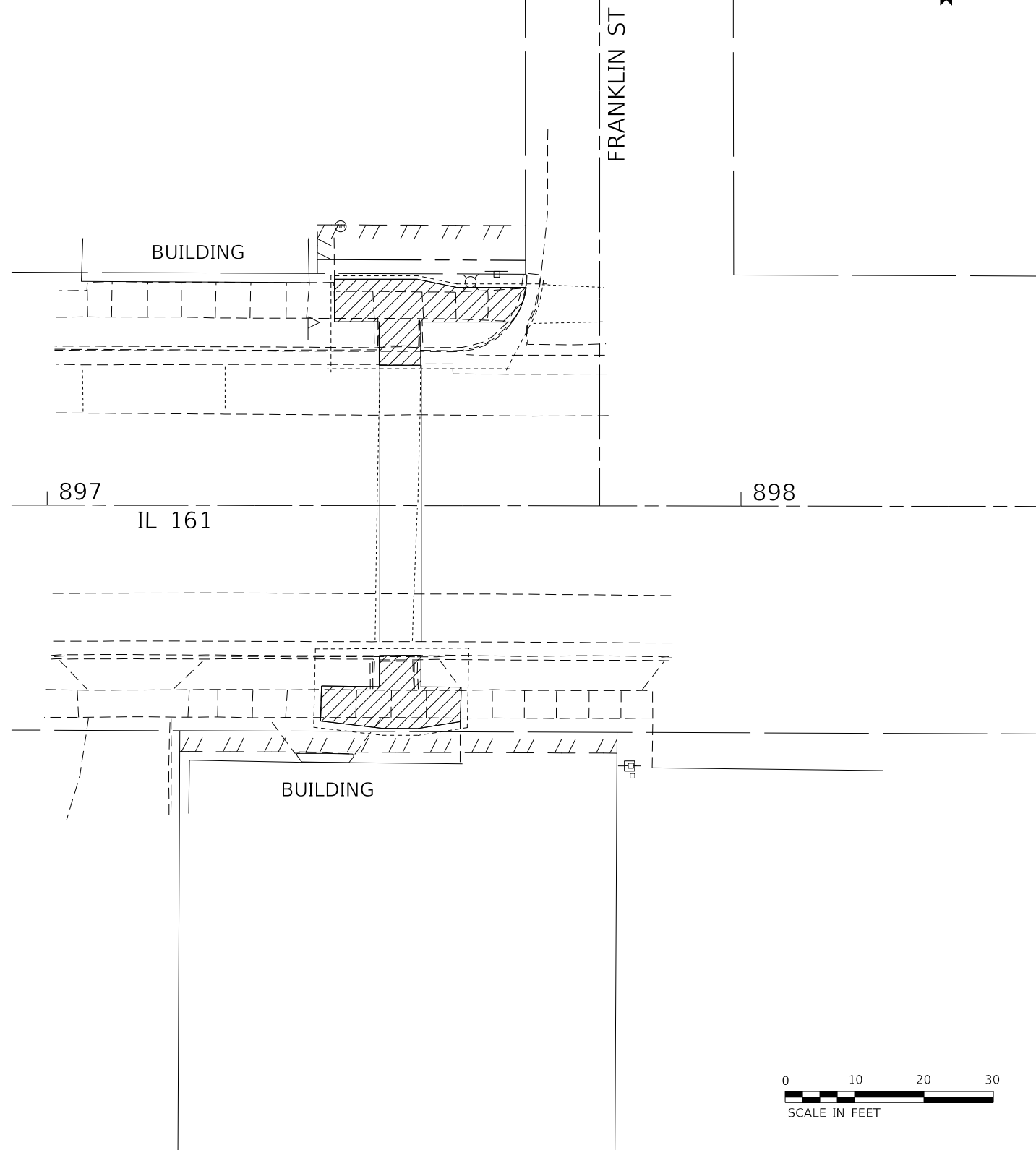
### CURB RAMP DETAILS CLINTON STREET

SCALE: SHEET 1 OF 8 SHEETS STA. TO STA.

F.A.P. RTE.	SECTION	COUNTY	TOTAL SHEETS	SHEET NO.
805	126-SW-1	CLINTON	31	7
CONTRACT NO. 76L31				
ILLINOIS FED. AID PROJECT				

**LEGEND**

 SIDEWALK AND CURB & GUTTER REMOVAL



MODEL: Default  
 FILE: \\nrcs-pix\pub\room\dat\illinois.gov\PI\DOT\Documents\DOT\_Offices\District\_8\Projects\126\126L31\CADD\Drawings\CAD\Sheets\0876L31-1-1b-1b.dgn

USER NAME = rosarioai	DESIGNED -	REVISED -
	DRAWN -	REVISED -
PLOT SCALE = 40.0000 ' / in.	CHECKED -	REVISED -
PLOT DATE = 8/6/2019	DATE -	REVISED -

**STATE OF ILLINOIS  
DEPARTMENT OF TRANSPORTATION**

**CURB RAMP DETAILS  
FRANKLIN STREET**

SCALE: SHEET 2 OF 8 SHEETS STA. TO STA.

F.A.P. RTE.	SECTION	COUNTY	TOTAL SHEETS	SHEET NO.
805	126-SW-1	CLINTON	31	8
CONTRACT NO. 76L31				
ILLINOIS FED. AID PROJECT				





RAILWAY ST

904

IL 161

BUILDING



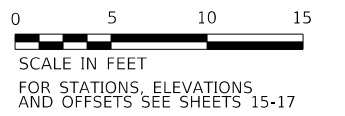
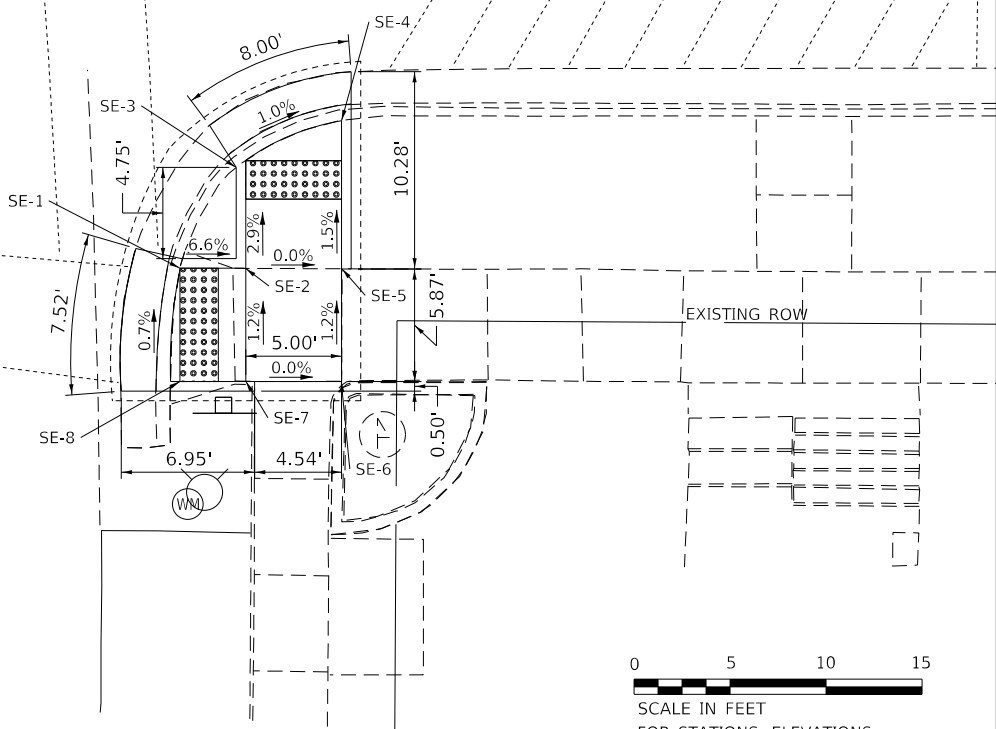
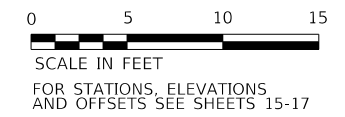
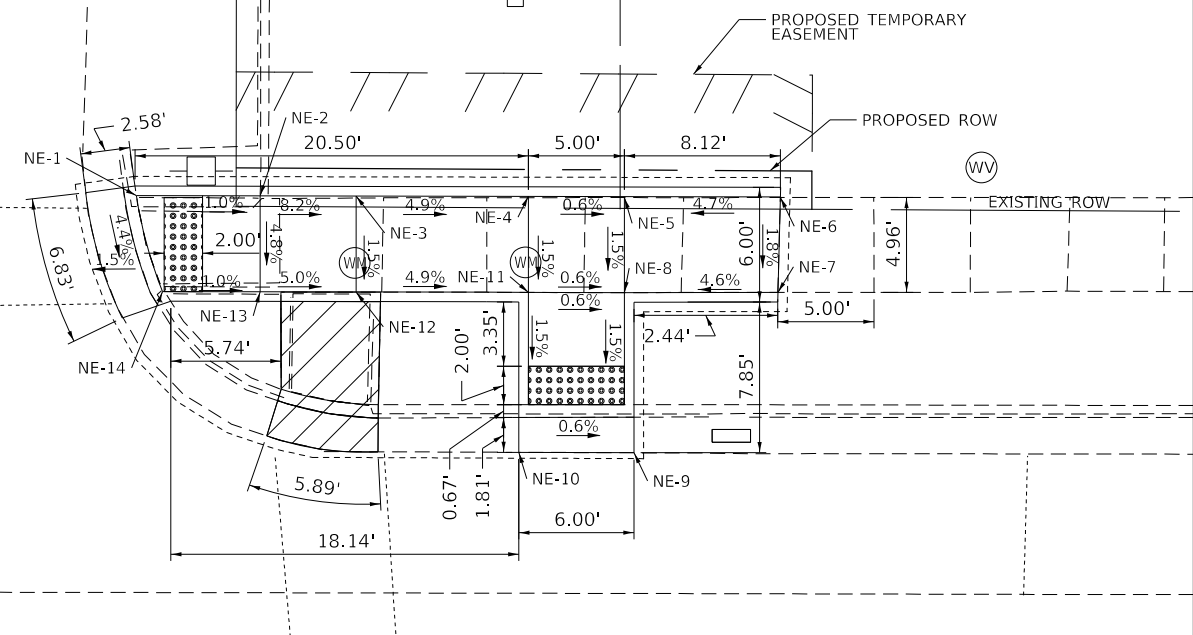
**LEGEND**



SIDEWALK AND CURB  
& GUTTER REMOVAL



RAILWAY ST



MODEL: Default  
FILE: \\mspc-pw\p\planningroom\datalinks\goc\p\w\DOT\Documents\DOT\_Offices\District 8\Projects\0876131\CADD\Drawn\CAD\Drawings\0876131-15-16-18.dgn

USER NAME = rosarioai	DESIGNED -	REVISED -
	DRAWN -	REVISED -
PLOT SCALE = 40.0000 ' / in.	CHECKED -	REVISED -
PLOT DATE = 8/6/2019	DATE -	REVISED -

**STATE OF ILLINOIS  
DEPARTMENT OF TRANSPORTATION**

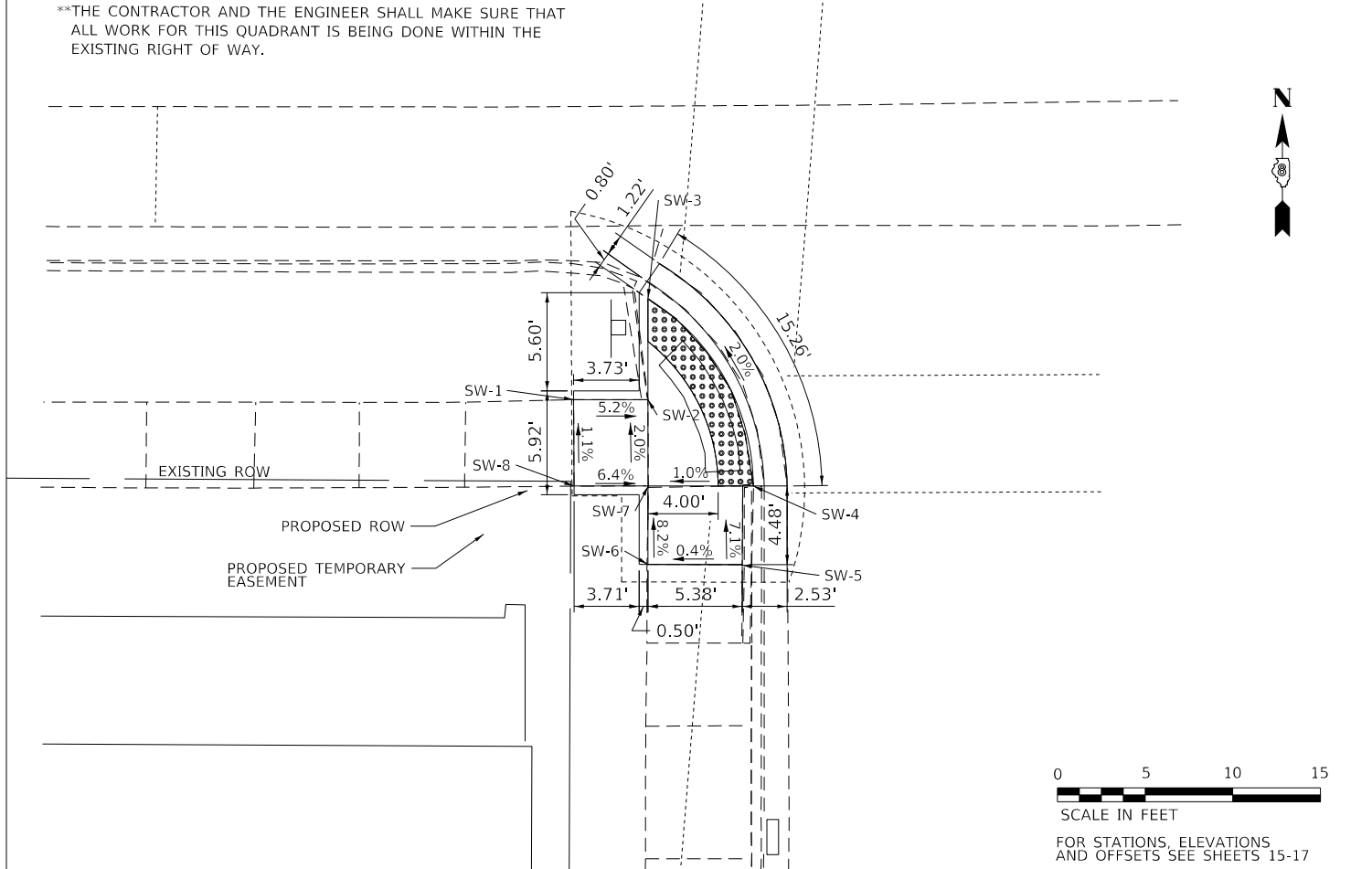
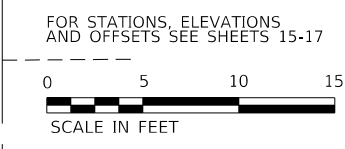
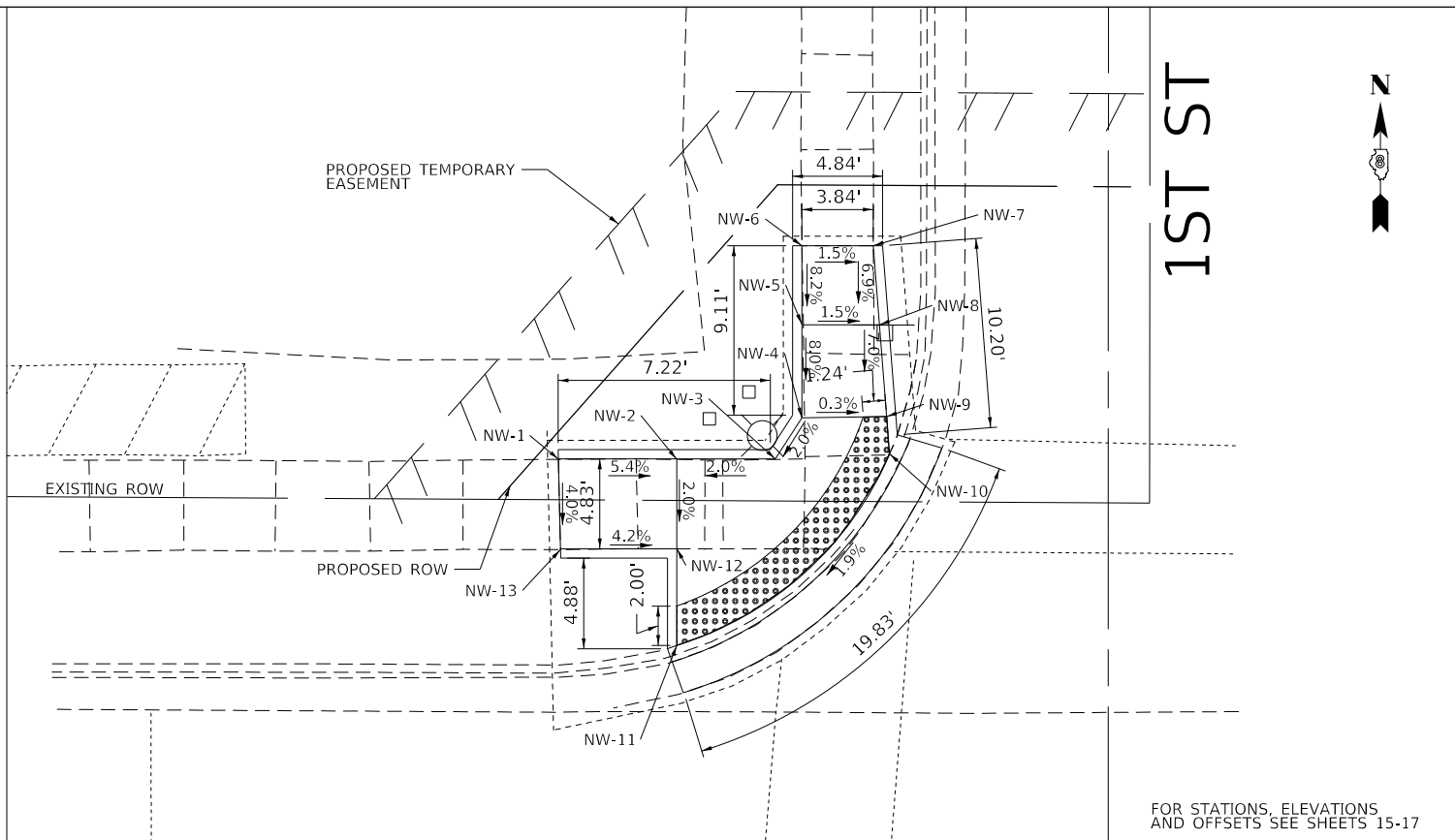
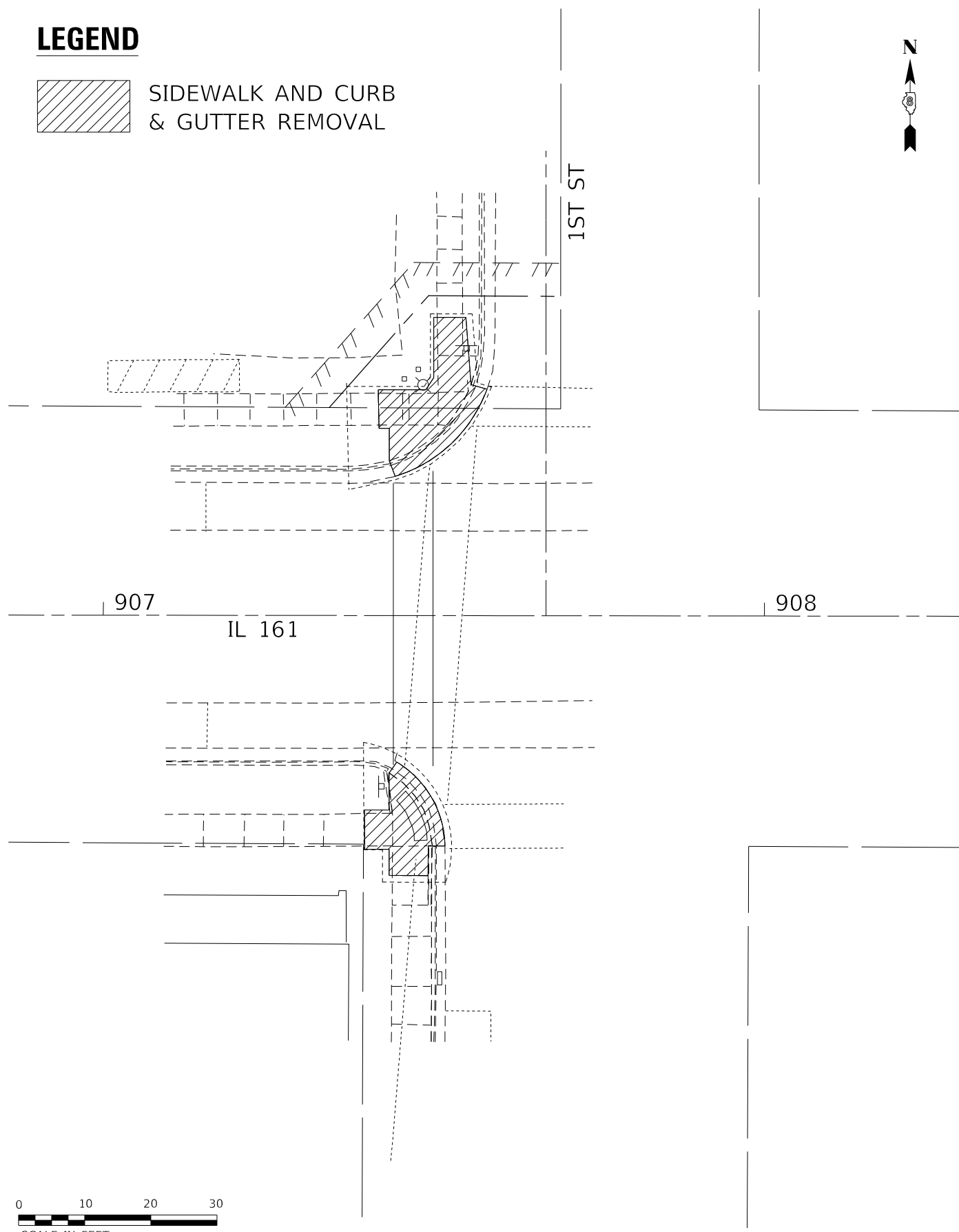
**CURB RAMP DETAILS  
RAILWAY STREET**

SCALE: SHEET 3 OF 8 SHEETS STA. TO STA.

F.A.P. RTE.	SECTION	COUNTY	TOTAL SHEETS	SHEET NO.
805	126-SW-1	CLINTON	31	9
CONTRACT NO. 76L31				
ILLINOIS FED. AID PROJECT				

# LEGEND

 SIDEWALK AND CURB & GUTTER REMOVAL



\*\*THE CONTRACTOR AND THE ENGINEER SHALL MAKE SURE THAT ALL WORK FOR THIS QUADRANT IS BEING DONE WITHIN THE EXISTING RIGHT OF WAY.

MODEL: Default  
FILE: h:\m\c\p\plg\planroom.dwg\illinois\p\p\plg\planroom\DOT Documents\DOT Office\Drawings\DOT Office\CAD\Drawings\0876L31\1stStPlan.dwg

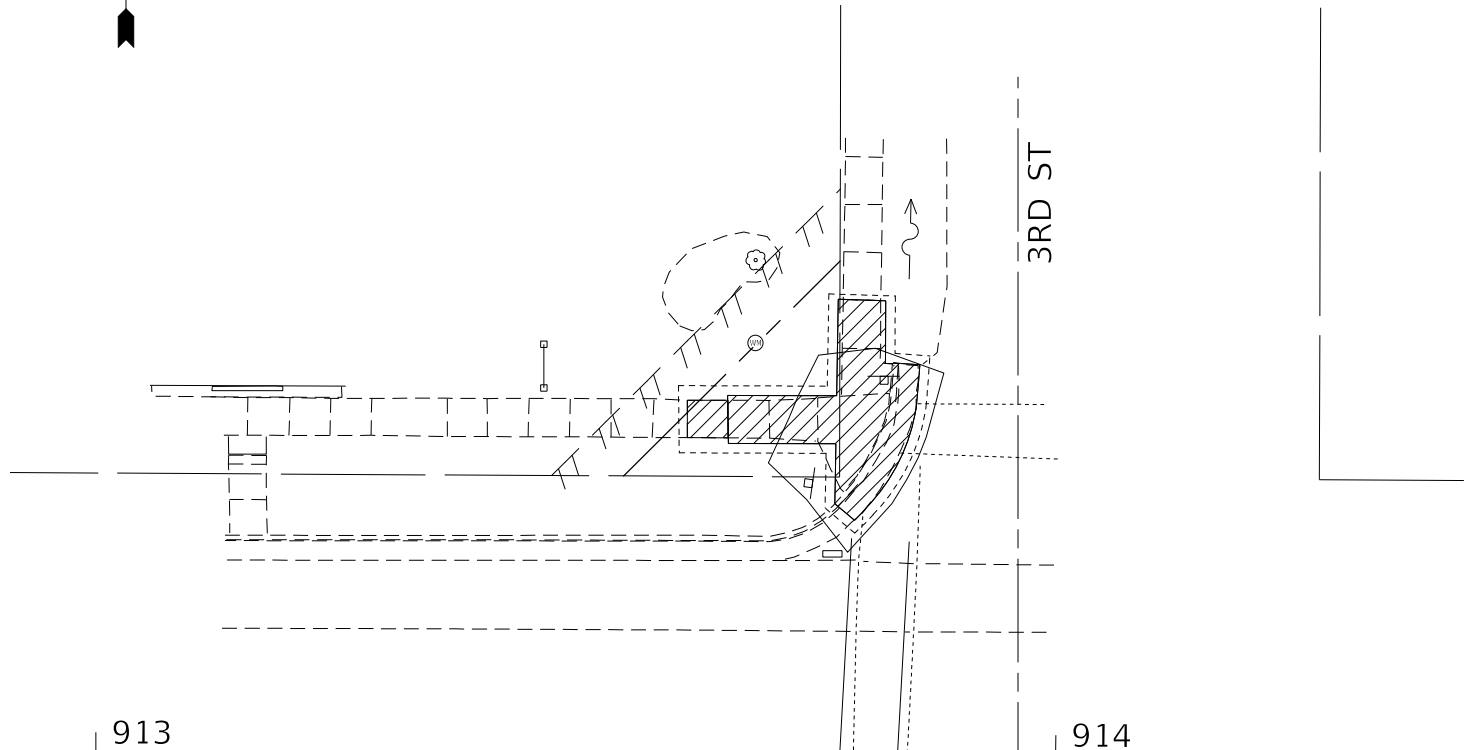
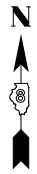
USER NAME = rosarioai	DESIGNED -	REVISED -
DRAWN -	REVISOR -	
PLOT SCALE = 40,0000 ' / in.	CHECKED -	REVISED -
PLOT DATE = 8/6/2019	DATE -	REVISED -

## STATE OF ILLINOIS DEPARTMENT OF TRANSPORTATION

### CURB RAMP DETAILS 1ST STREET

SCALE: SHEET 4 OF 8 SHEETS STA. TO STA.

F.A.P. RTE.	SECTION	COUNTY	TOTAL SHEETS	SHEET NO.
805	126-SW-1	CLINTON	31	10
				CONTRACT NO. 76L31
ILLINOIS FED. AID PROJECT				



913

IL 161

914

3RD ST

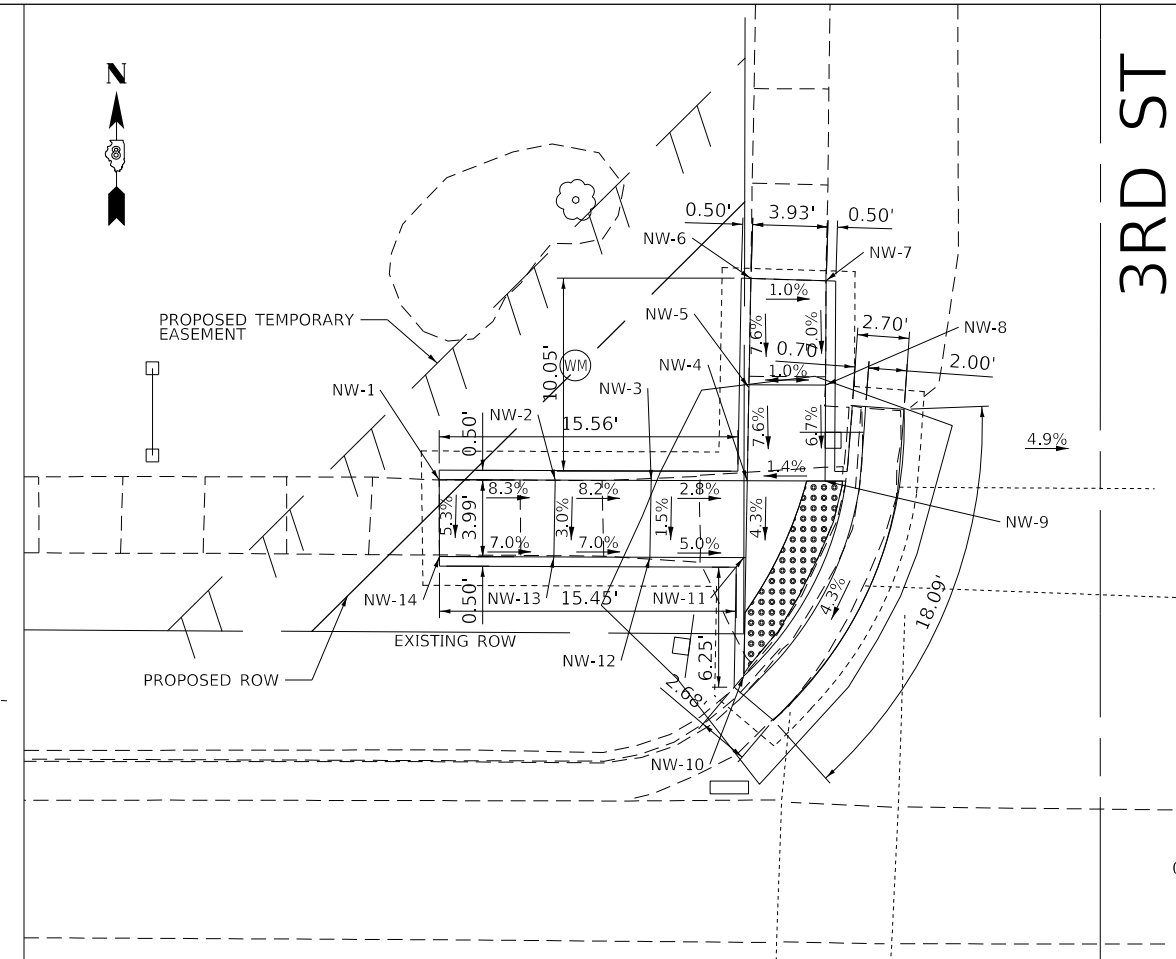
BUILDING

BUSHES

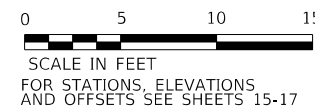
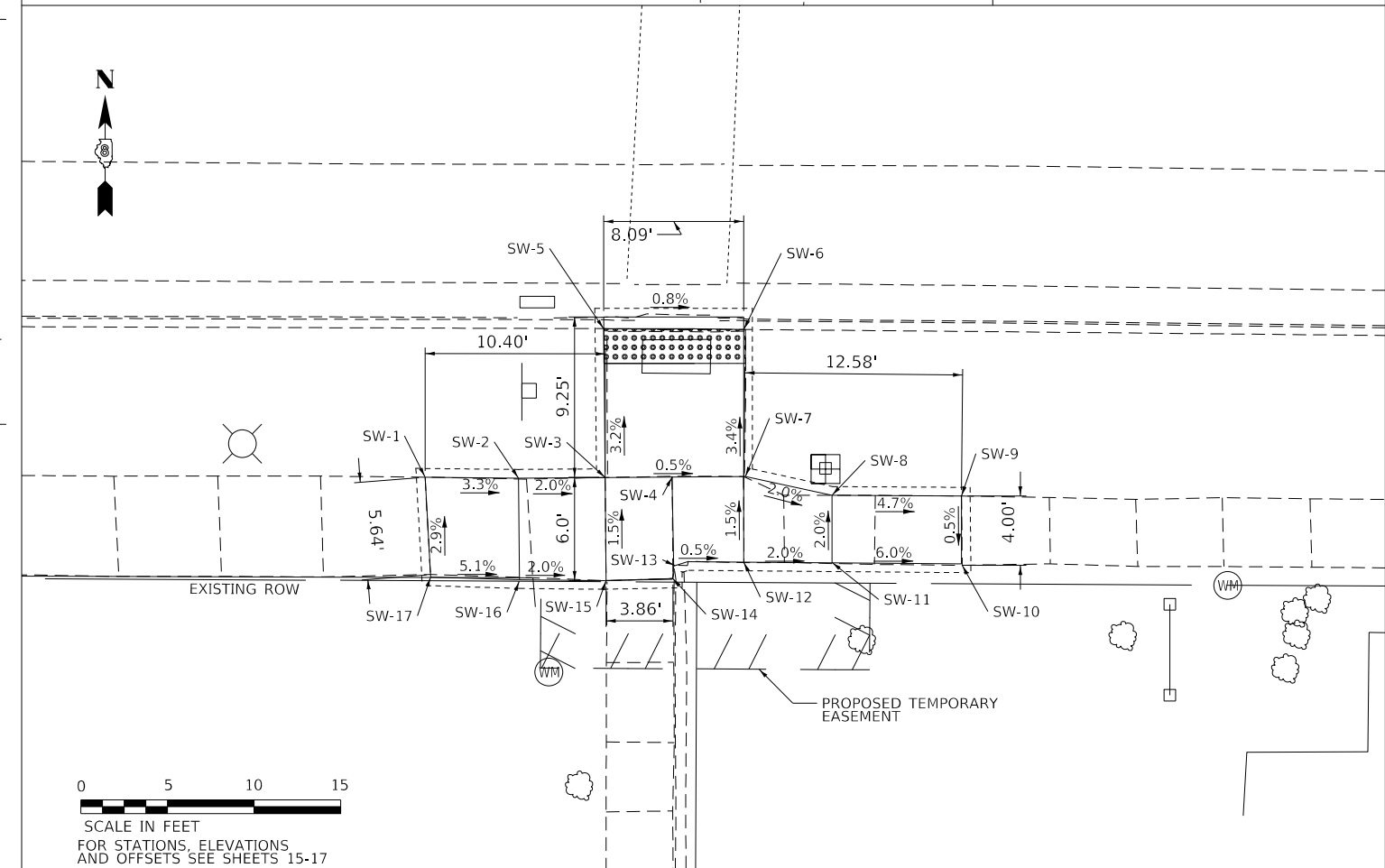
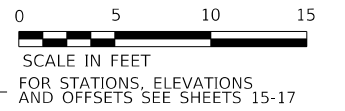
### LEGEND



SIDEWALK AND CURB  
& GUTTER REMOVAL



3RD ST



STATE OF ILLINOIS  
DEPARTMENT OF TRANSPORTATION

CURB RAMP DETAILS  
3RD STREET

USER NAME = rosarioai	DESIGNED -	REVISED -
	DRAWN -	REVISED -
PLOT SCALE = 40.0000' / in.	CHECKED -	REVISED -
PLOT DATE = 8/6/2019	DATE -	REVISED -

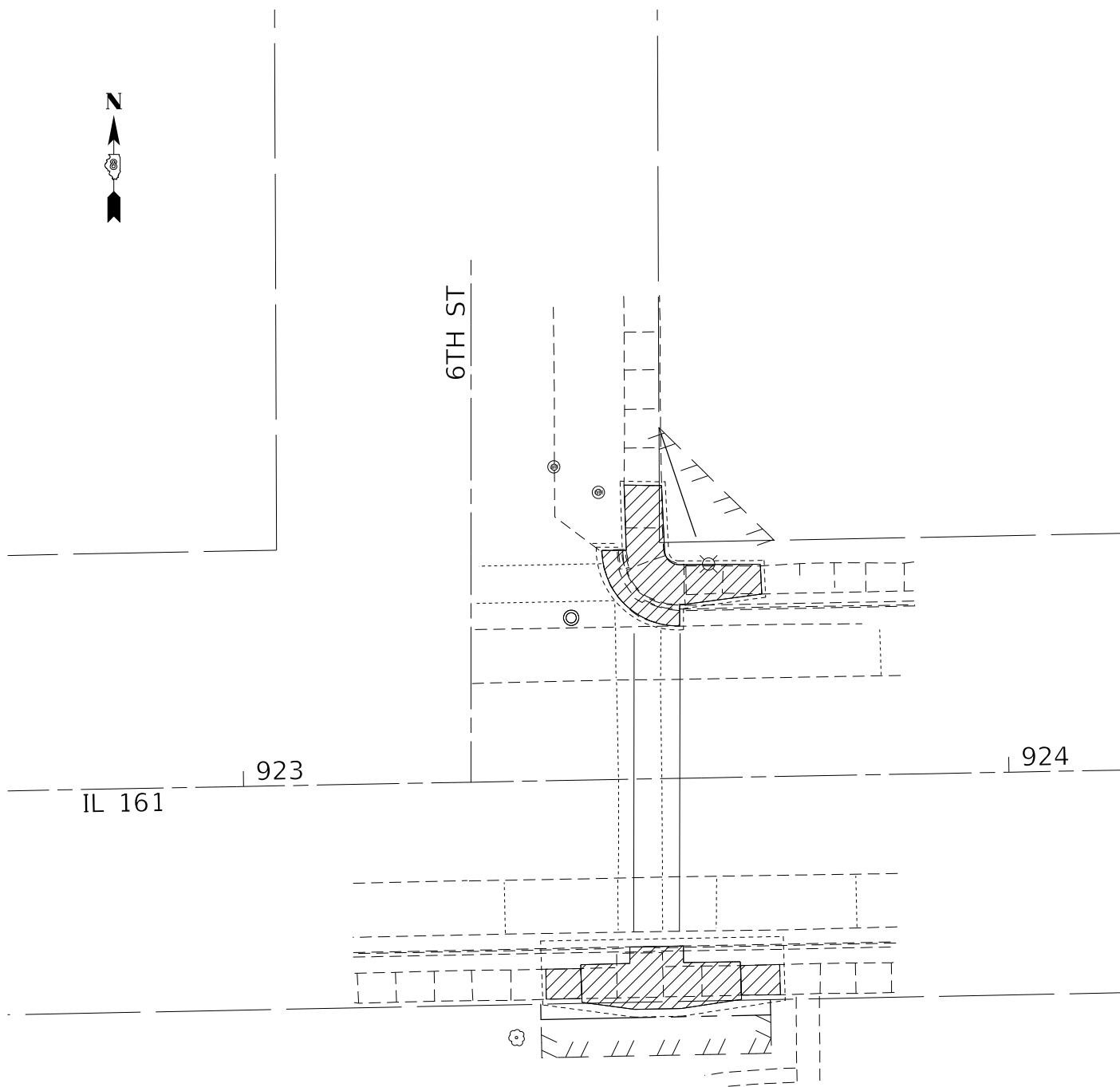
SCALE: SHEET 5 OF 8 SHEETS STA. TO STA.

F.A.P. RTE. 805	SECTION 126-SW-1	COUNTY CLINTON	TOTAL SHEETS 31	SHEET NO. 11
CONTRACT NO. 76L31				
ILLINOIS FED. AID PROJECT				

MODEL: Default  
FILE: \\nrc\p\uplanroom\da\illinois\gov\PIWDOT\Documents\DOT\_Offices\District 8\Projects\0876L31\CADD\Drawings\CAD\Sheets\0876L31-17.rvt



6TH ST



IL 161 923 924

### LEGEND



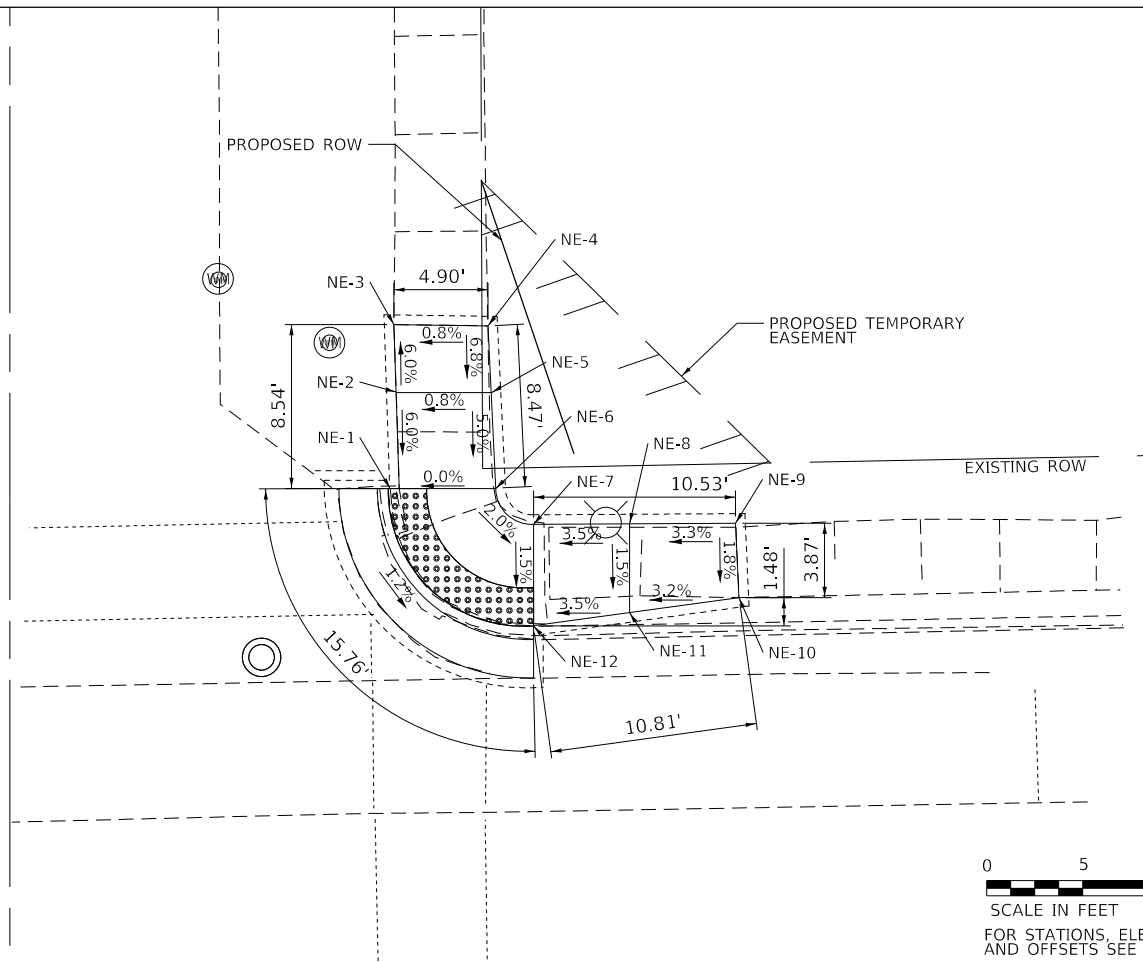
SIDEWALK AND CURB & GUTTER REMOVAL



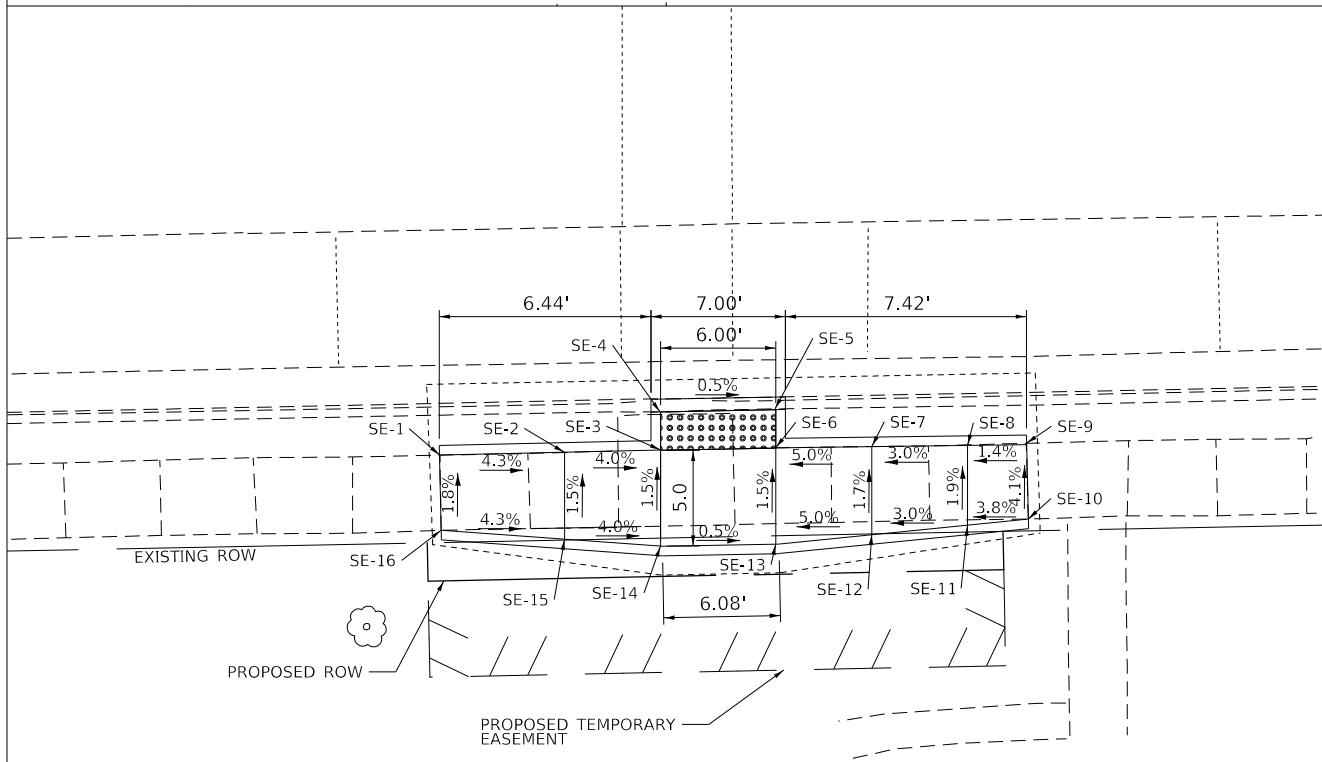
SCALE IN FEET



6TH ST



SCALE IN FEET  
FOR STATIONS, ELEVATIONS  
AND OFFSETS SEE SHEETS 15-17



SCALE IN FEET  
FOR STATIONS, ELEVATIONS  
AND OFFSETS SEE SHEETS 15-17

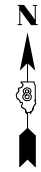
STATE OF ILLINOIS  
DEPARTMENT OF TRANSPORTATION

CURB RAMP DETAILS  
6TH STREET

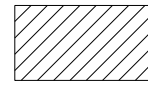
SCALE: SHEET 6 OF 8 SHEETS STA. TO STA.

F.A.P. RTE.	SECTION	COUNTY	TOTAL SHEETS	SHEET NO.
805	126-SW-1	CLINTON	31	12
CONTRACT NO. 76L31				

ILLINOIS FED. AID PROJECT

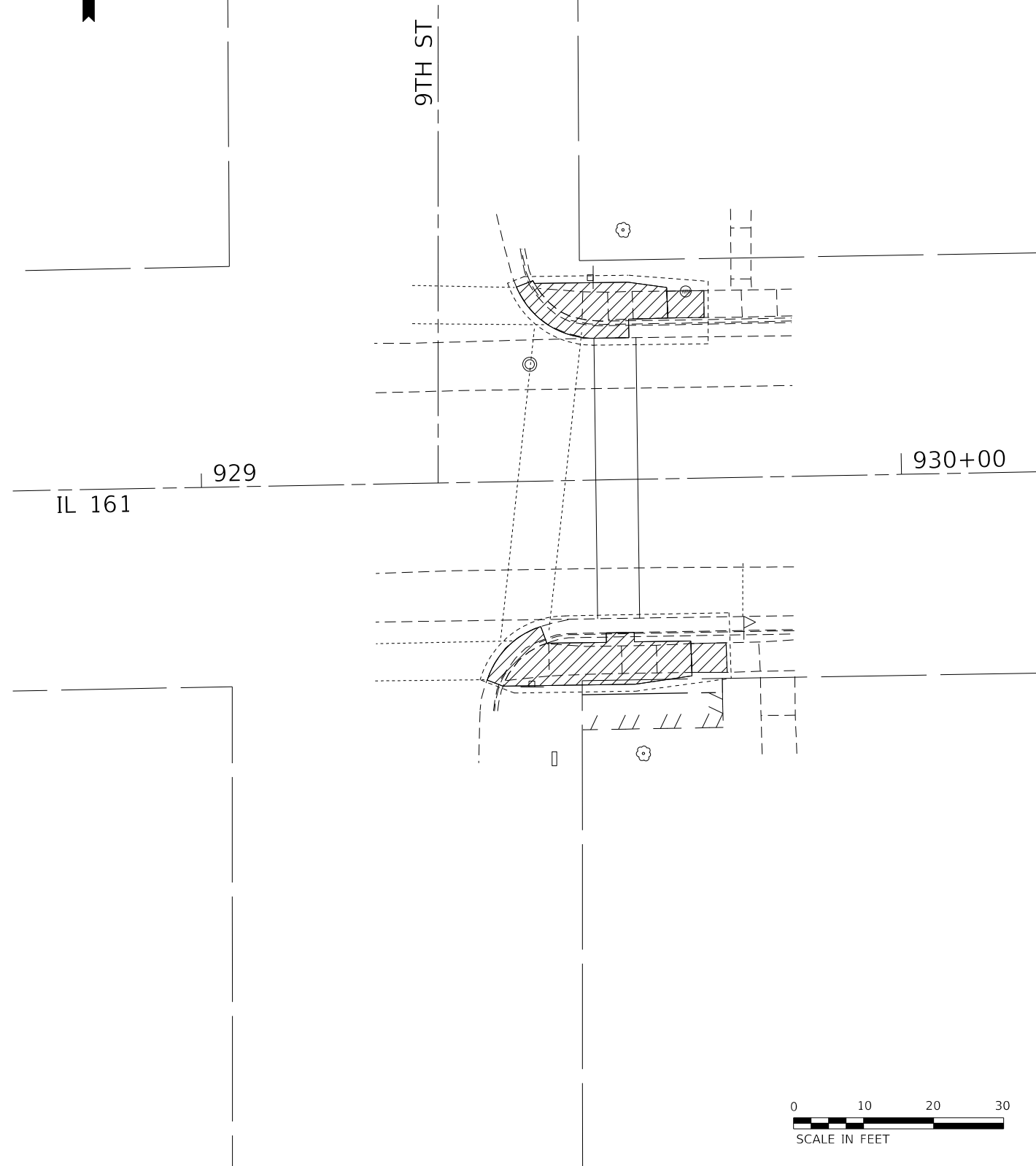


### LEGEND

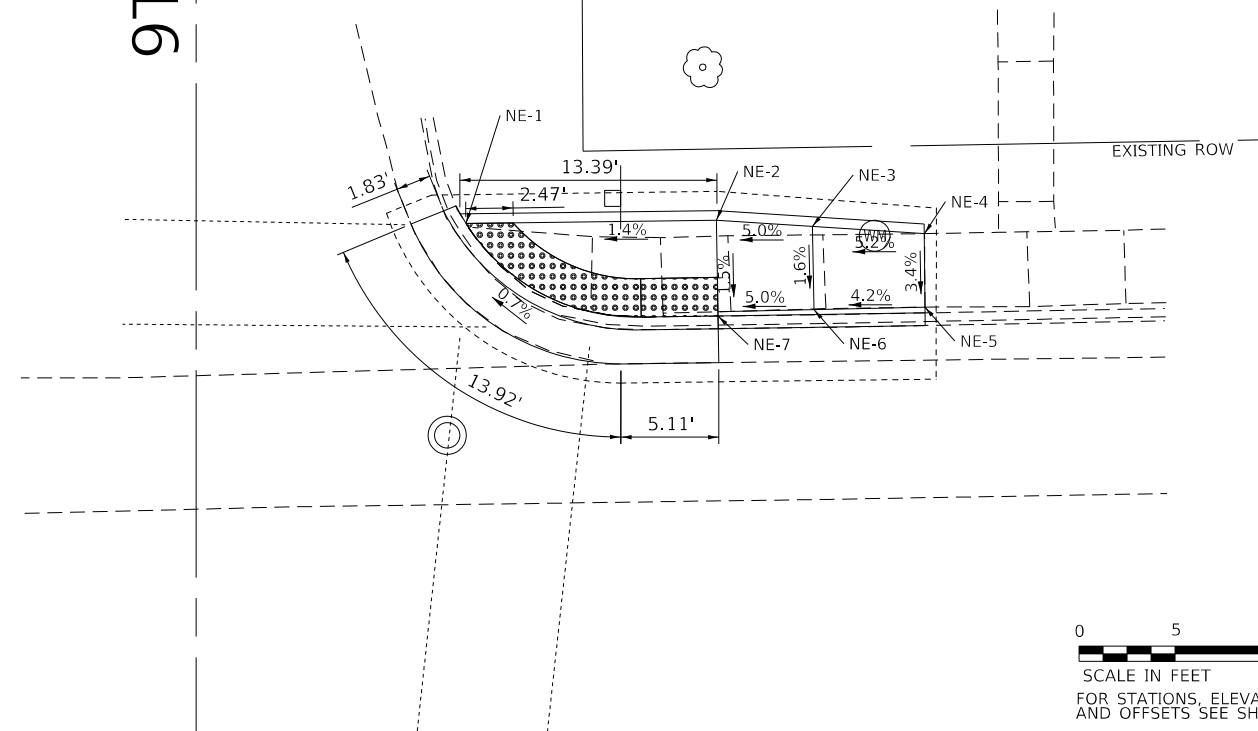


SIDEWALK AND CURB & GUTTER REMOVAL

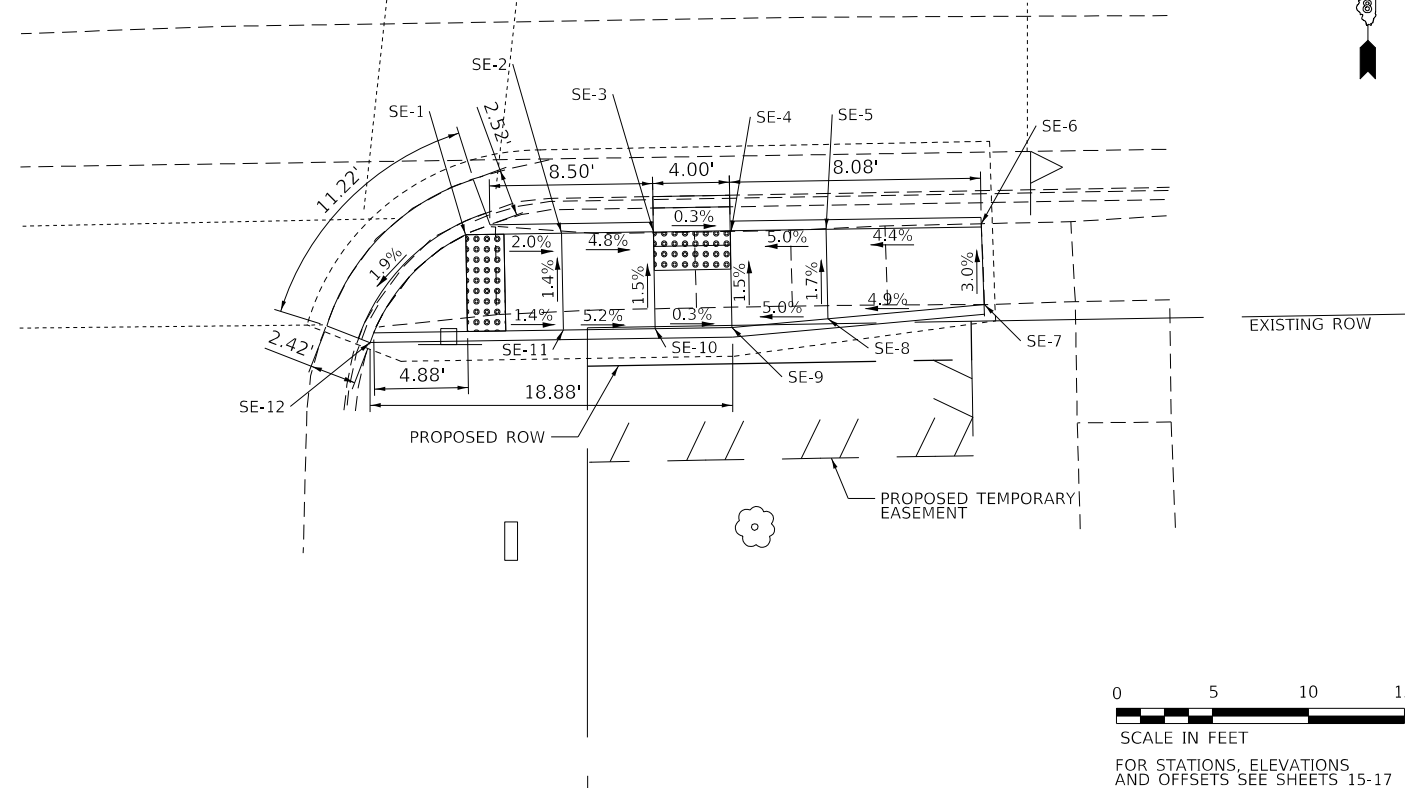
9TH ST



9TH ST



0 5 10 15  
SCALE IN FEET  
FOR STATIONS, ELEVATIONS  
AND OFFSETS SEE SHEETS 15-17



0 5 10 15  
SCALE IN FEET  
FOR STATIONS, ELEVATIONS  
AND OFFSETS SEE SHEETS 15-17

MODEL: Default  
FILE: \\nrc\p\planningroom\data\illinois.gov\PWIDOT\Documents\DOT\_Offices\District 8\Projects\0876L31\CADD\Drawings\CAD\Drawings\0876L31\_rpt\plan.dgn

USER NAME = rosarioai	DESIGNED -	REVISED -
	DRAWN -	REVISED -
PLOT SCALE = 40.0000' / in.	CHECKED -	REVISED -
PLOT DATE = 8/6/2019	DATE -	REVISED -

**STATE OF ILLINOIS  
DEPARTMENT OF TRANSPORTATION**

**CURB RAMP DETAILS  
9TH STREET**

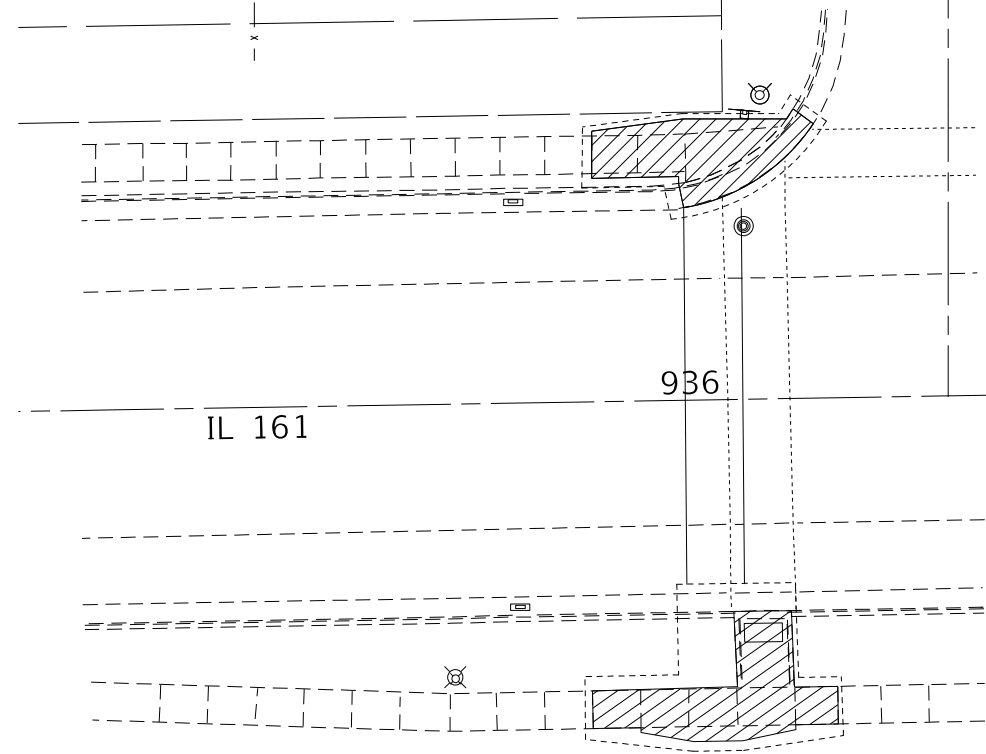
SCALE: SHEET 7 OF 8 SHEETS STA. TO STA.

F.A.P. RTE.	SECTION	COUNTY	TOTAL SHEETS	SHEET NO.
805	126-SW-1	CLINTON	31	13
CONTRACT NO. 76L31				

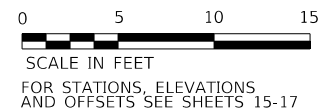
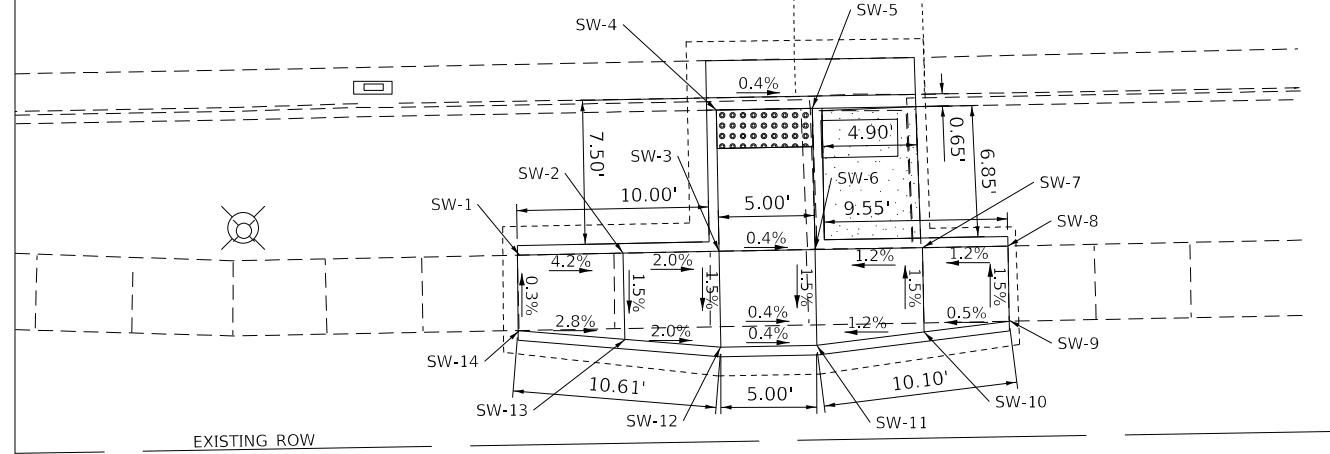
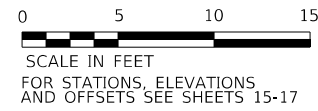
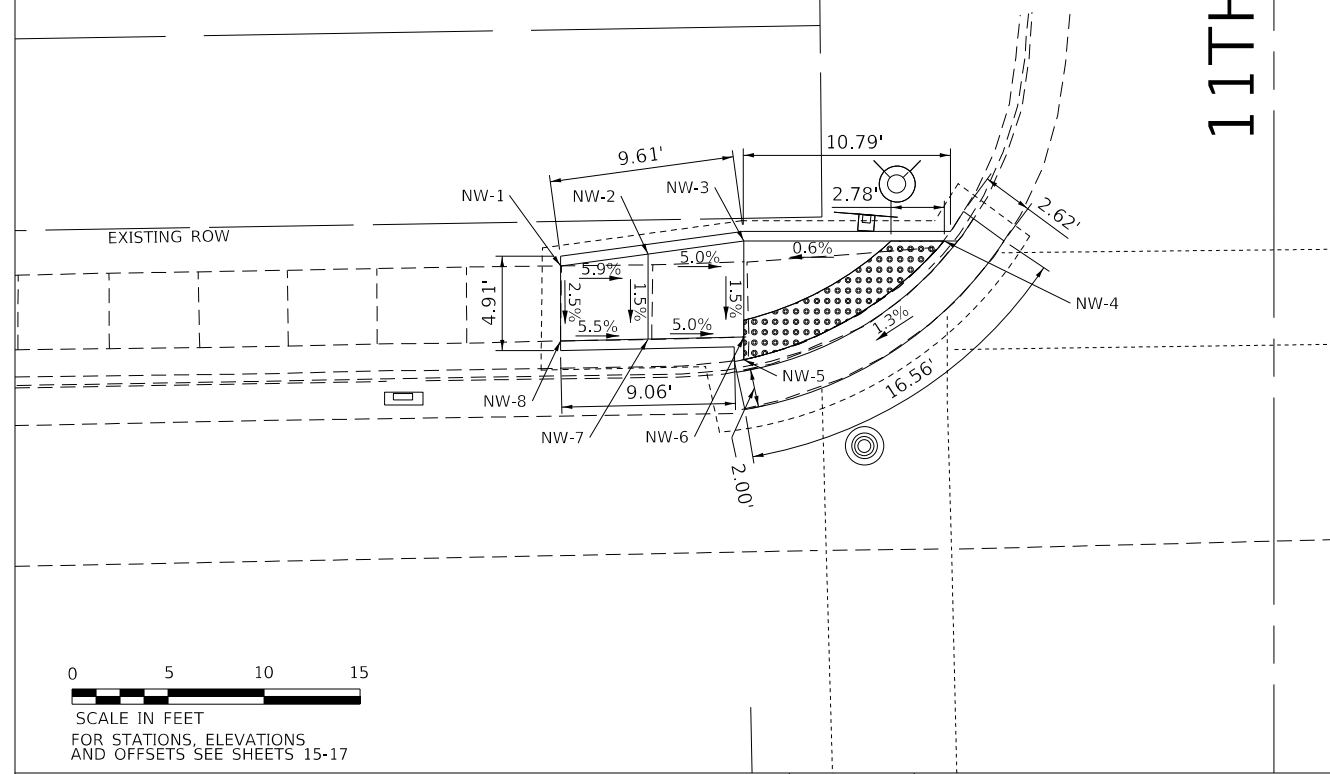
ILLINOIS FED. AID PROJECT

**LEGEND**

 SIDEWALK AND CURB & GUTTER REMOVAL



11TH ST



MODEL: Default  
FILE: \\nrc-pix\pub\rooms.dta\illinois.gov\PWIDOT\Documents\DOT\_Offices\District 8\Projects\0876L31\CADD\Drawings\CAD\Sheets\0876L31-11th.stn.dgn

USER NAME = rosarioai	DESIGNED -	REVISED -
	DRAWN -	REVISED -
PLOT SCALE = 40.0000 ' / in.	CHECKED -	REVISED -
PLOT DATE = 8/6/2019	DATE -	REVISED -

**STATE OF ILLINOIS  
DEPARTMENT OF TRANSPORTATION**

**CURB RAMP DETAILS  
11TH STREET**

SCALE: SHEET 8 OF 8 SHEETS STA. TO STA.

F.A.P. RTE.	SECTION	COUNTY	TOTAL SHEETS	SHEET NO.
805	126-SW-1	CLINTON	31	14
CONTRACT NO. 76L31				
ILLINOIS FED. AID PROJECT				

IL 161 & CLINTON STREET (NORTHEAST)			
POINT	STATION	OFFSET	ELEVATION
NE -1	891+30.13	31.89LT	462.27
NE -2	891+36.69	31.94LT	462.32
NE -3	391+41.69	31.98LT	462.26
NE -4	891+49.80	32.04LT	462.17
NE -5	891+54.81	32.08LT	462.20
NE -6	891+59.86	31.71LT	462.61
NE -7	891+62.72	31.47LT	ME
NE -8	891+62.56	27.48LT	ME
NE -9	891+59.83	27.34LT	462.52
NE -10	891+54.83	27.07LT	462.12
NE -11	891+54.84	23.08LT	462.06
NE -12	891+49.84	23.07LT	462.03
NE -13	891+49.82	27.04LT	462.09
NE -14	891+41.71	26.98LT	462.18
NE -15	891+36.71	26.94LT	462.24
NE -16	891+31.70	26.90LT	462.16

\*\*ME = MATCH EXISTING

IL 161 & CLINTON STREET (SOUTHEAST)			
POINT	STATION	OFFSET	ELEVATION
SE -1	891+33.28	26.44RT	462.70
SE -2	891+38.27	26.47RT	462.77
SE -3	891+43.27	26.50RT	462.52
SE -4	891+50.54	26.54RT	462.08
SE -5	891+50.52	22.16RT	462.02
SE -6	891+54.52	22.12RT	462.05
SE -7	891+54.53	26.52RT	462.11
SE -8	891+62.35	26.48RT	ME
SE -9	891+62.39	30.43RT	ME
SE -10	891+54.55	31.52RT	462.19
SE -11	891+50.56	31.54RT	462.16
SE -12	891+43.28	30.61RT	462.46
SE -13	891+38.29	30.51RT	462.71
SE -14	891+31.43	30.54RT	462.61

\*\*ME = MATCH EXISTING

IL 161 & FRANKLIN STREET (NORTHWEST)			
POINT	STATION	OFFSET	ELEVATION
NW -1	897+41.37	32.13LT	ME
NW -2	897+48.32	32.14LT	464.36
NW -3	897+53.32	32.14LT	464.43
NW -4	897+58.91	30.98LT	464.49
NW -5	897+68.26	31.01LT	464.32
NW -6	897+66.61	26.99LT	464.31
NW -7	897+58.91	26.98LT	464.43
NW -8	897+53.32	26.97LT	464.35
NW -9	897+53.33	22.78LT	464.28
NW -10	897+48.33	22.77LT	464.21
NW -11	897+48.32	26.98LT	464.28
NW -12	897+41.37	26.99LT	ME

\*\*ME = MATCH EXISTING

IL 161 & FRANKLIN STREET (SOUTHWEST)			
POINT	STATION	OFFSET	ELEVATION
SW -1	897+39.55	26.50RT	ME
SW -2	897+48.42	26.60RT	464.39
SW -3	897+48.41	22.26RT	464.32
SW -4	897+53.41	22.22RT	464.38
SW -5	897+53.42	26.61RT	464.45
SW -6	897+59.68	26.64RT	ME
SW -7	897+59.61	30.63RT	ME
SW -8	897+53.43	31.61RT	464.46
SW -9	897+48.43	31.60RT	464.43
SW -10	897+39.47	30.57RT	ME

\*\*ME = MATCH EXISTING

IL 161 & RAILWAY STREET (NORTHEAST)			
POINT	STATION	OFFSET	ELEVATION
NE -1	904+12.63	33.35LT	459.93
NE -2	904+19.08	33.35LT	459.99
NE -3	904+24.07	33.34LT	459.58
NE -4	904+33.06	33.32LT	459.14
NE -5	904+38.06	33.32LT	459.11
NE -6	904+46.24	33.45LT	ME
NE -7	904+46.05	28.34LT	ME
NE -8	904+38.06	28.33LT	459.03
NE -9	904+38.07	22.49LT	458.94
NE -10	904+33.07	22.49LT	458.97
NE -11	904+33.06	28.33LT	459.06
NE -12	904+24.08	28.34LT	459.50
NE -13	904+19.08	28.34LT	459.75
NE -14	904+13.94	28.39LT	459.70

\*\*ME = MATCH EXISTING

IL 161 & RAILWAY STREET (SOUTHEAST)			
POINT	STATION	OFFSET	ELEVATION
SE -1	904+29.78	30.57RT	459.14
SE -2	904+33.20	30.57RT	458.91
SE -3	904+33.20	24.95RT	459.07
SE -4	904+38.19	22.87RT	459.02
SE -5	904+38.20	30.59RT	ME
SE -6	904+38.21	36.46RT	ME
SE -7	904+33.21	36.47RT	458.98
SE -8	904+50.74	33.51RT	459.18

\*\*ME = MATCH EXISTING

MODEL: Default  
FILE: \\nrc\p\pub\lansroom\dat\links\gov\PIWDOT\Documents\DOT\_Offices\Dir\ctc @Projects\0876L31\CADD\data\CAD\sheet\0876L31.rvt\tbl.dgn

USER NAME = rosarioai	DESIGNED -	REVISED -
	DRAWN -	REVISED -
PLOT SCALE = 40,0000 ' / in.	CHECKED -	REVISED -
PLOT DATE = 8/6/2019	DATE -	REVISED -

**STATE OF ILLINOIS  
DEPARTMENT OF TRANSPORTATION**

**STATIONS, ELEVATIONS  
& OFFSETS**

SCALE: NTS      SHEET 1      OF 3      SHEETS      STA.      TO STA.

F.A.P. RTE.	SECTION	COUNTY	TOTAL SHEETS	SHEET NO.
805	126-SW-1	CLINTON	31	15
CONTRACT NO. 76L31				
ILLINOIS FED. AID PROJECT				

IL 161 & 1ST STREET (NORTHWEST)			
POINT	STATION	OFFSET	ELEVATION
NW-1	907+37.36	33.63LT	ME
NW-2	907+43.72	33.64LT	461.09
NW-3	907+49.02	33.65LT	461.20
NW-4	907+50.44	35.85LT	461.25
NW-5	907+50.44	40.85LT	461.65
NW-6	907+50.44	45.11LT	ME
NW-7	907+54.27	45.12LT	ME
NW-8	907+54.61	40.86LT	461.59
NW-9	907+54.99	35.93LT	461.24
NW-10	907+55.05	33.71LT	461.21
NW-11	907+43.73	23.61LT	460.88
NW-12	907+43.73	28.81LT	460.99
NW-13	907+37.48	28.80LT	ME

\*\*ME = MATCH EXISTING

IL 161 & 1ST STREET (SOUTHWEST)			
POINT	STATION	OFFSET	ELEVATION
SW-1	907+39.54	29.92RT	ME
SW-2	907+43.77	29.91RT	461.23
SW-3	907+43.77	24.17RT	461.13
SW-4	907+49.80	34.83RT	461.39
SW-5	907+49.16	39.31RT	ME
SW-6	907+43.78	39.31RT	ME
SW-7	907+43.78	34.84RT	461.33
SW-8	907+39.57	34.85RT	461.56

\*\*ME = MATCH EXISTING

IL 161 & 3RD STREET (NORTHWEST)			
POINT	STATION	OFFSET	ELEVATION
NW-1	913+61.54	36.70LT	ME
NW-2	913+67.55	36.69LT	461.58
NW-3	913+72.52	36.70LT	461.17
NW-4	913+77.51	36.69LT	461.03
NW-5	913+77.56	41.71LT	461.41
NW-6	913+77.59	47.25LT	ME
NW-7	913+81.53	47.15LT	ME
NW-8	913+81.52	41.71LT	461.41
NW-9	913+81.53	36.71LT	461.08
NW-10	913+77.37	26.67LT	460.60
NW-11	913+77.45	32.71LT	460.86
NW-12	913+72.47	32.70LT	461.11
NW-13	913+67.50	32.70LT	461.46
NW-14	913+61.57	32.70LT	ME

\*\*ME = MATCH EXISTING

IL 161 & 3RD STREET (SOUTHWEST)			
POINT	STATION	OFFSET	ELEVATION
SW-1	913+66.30	31.27RT	ME
SW-2	913+71.73	31.30RT	460.46
SW-3	913+76.75	31.05RT	460.36
SW-4	913+80.64	31.15RT	460.34
SW-5	913+76.63	22.65RT	460.09
SW-6	913+84.84	22.66RT	460.03
SW-7	913+84.79	31.14RT	460.32
SW-8	913+89.92	32.19RT	460.22
SW-9	913+97.44	32.18RT	ME
SW-10	913+97.48	36.10RT	ME
SW-11	913+89.95	36.10RT	460.30
SW-12	913+84.84	36.12RT	460.40
SW-13	913+80.83	36.33RT	460.42
SW-14	913+80.70	37.06RT	ME
SW-15	913+76.85	37.20RT	ME
SW-16	913+71.82	37.18RT	460.55
SW-17	913+66.65	37.03RT	ME

\*\*ME = MATCH EXISTING

IL 161 & 6TH STREET (NORTHEAST)			
POINT	STATION	OFFSET	ELEVATION
NE-1	923+49.96	29.98LT	455.22
NE-2	923+50.48	34.90LT	455.47
NE-3	923+50.42	38.45LT	ME
NE-4	923+55.32	38.28LT	ME
NE-5	923+55.42	34.81LT	455.48
NE-6	923+55.57	29.82LT	455.22
NE-7	923+57.50	27.90LT	455.16
NE-8	923+62.50	27.83LT	455.33
NE-9	923+68.03	27.76LT	ME
NE-10	923+68.13	23.89LT	ME
NE-11	923+62.41	23.21LT	455.26
NE-12	923+57.40	22.62LT	455.08

\*\*ME = MATCH EXISTING

IL 161 & 6TH STREET (SOUTHEAST)			
POINT	STATION	OFFSET	ELEVATION
SE-1	923+39.00	24.61RT	ME
SE-2	923+45.52	24.58RT	455.28
SE-3	923+50.52	24.56RT	455.08
SE-4	923+50.56	22.58RT	455.05
SE-5	923+56.57	22.53RT	455.02
SE-6	923+56.52	24.57RT	455.05
SE-7	923+61.52	24.59RT	455.30
SE-8	923+66.18	24.62RT	455.45
SE-9	923+69.59	24.65RT	ME
SE-10	923+69.61	28.52RT	ME
SE-11	923+66.18	28.78RT	455.53
SE-12	923+61.44	29.18RT	455.38
SE-13	923+56.43	29.58RT	455.13
SE-14	923+50.43	29.56RT	455.16
SE-15	923+45.43	29.12RT	455.36
SE-16	923+39.01	28.53RT	ME

\*\*ME = MATCH EXISTING

MODEL: Default  
 FILE: \\nrc-pixupbanroom.dta\Illinois.gov\PWIDOT\Documents\DOT\_Offices\Illinois\Projects\0876L31\CADD\Drawings\CAD\Sheets\0876L31-1-16-16.dgn

USER NAME = rosarioai	DESIGNED -	REVISED -
	DRAWN -	REVISED -
PLOT SCALE = 40.0000 ' / in.	CHECKED -	REVISED -
PLOT DATE = 8/6/2019	DATE -	REVISED -

**STATE OF ILLINOIS  
DEPARTMENT OF TRANSPORTATION**

**STATIONS, ELEVATIONS  
& OFFSETS**

SCALE: NTS      SHEET 2      OF 3      SHEETS      STA.      TO STA.

F.A.P. RTE.	SECTION	COUNTY	TOTAL SHEETS	SHEET NO.
805	126-SW-1	CLINTON	31	16
CONTRACT NO. 76L31				
ILLINOIS FED. AID PROJECT				



IL 161 & 9TH STREET (NORTHEAST)			
POINT	STATION	OFFSET	ELEVATION
NE-1	929+48.38	27.73LT	454.26
NE-2	929+61.42	27.66LT	454.44
NE-3	929+66.42	27.24LT	454.69
NE-4	929+72.25	26.75LT	ME
NE-5	929+72.21	22.93LT	ME
NE-6	929+66.42	22.90LT	454.62
NE-7	929+61.42	22.66LT	454.37

\*\*ME = MATCH EXISTING

IL 161 & 9TH STREET (SOUTHEAST)			
POINT	STATION	OFFSET	ELEVATION
SE-1	929+47.61	23.67RT	454.80
SE-2	929+52.61	23.68RT	454.70
SE-3	929+57.40	23.69RT	454.47
SE-4	929+61.40	23.71RT	454.46
SE-5	929+66.40	23.72RT	454.71
SE-6	929+74.49	23.75RT	ME
SE-7	929+74.57	27.80RT	ME
SE-8	929+66.39	28.39RT	454.79
SE-9	929+61.39	28.75RT	454.54
SE-10	929+57.39	28.73RT	454.55
SE-11	929+52.61	28.70RT	454.80
SE-12	929+42.73	28.68RT	454.94

\*\*ME = MATCH EXISTING

IL 161 & 11TH STREET (NORTHWEST)			
POINT	STATION	OFFSET	ELEVATION
NW-1	935+95.01	27.89LT	ME
NW-2	935+99.57	28.42LT	451.15
NW-3	936+04.58	29.01LT	450.90
NW-4	936+15.02	28.81LT	450.96
NW-5	936+04.52	22.84LT	450.81
NW-6	936+04.49	24.01LT	450.83
NW-7	935+99.49	24.00LT	451.08
NW-8	935+94.93	23.99LT	ME

\*\*ME = MATCH EXISTING

IL 161 & 11TH STREET (SOUTHWEST)			
POINT	STATION	OFFSET	ELEVATION
SW-1	935+94.05	30.02RT	ME
SW-2	935+99.52	29.91RT	451.26
SW-3	936+04.52	29.91RT	451.16
SW-4	936+04.51	22.55RT	450.79
SW-5	936+09.51	22.55RT	450.77
SW-6	936+09.52	29.91RT	451.14
SW-7	936+15.12	29.90RT	451.21
SW-8	936+19.57	29.91RT	ME
SW-9	936+19.56	33.84RT	ME
SW-10	936+15.12	34.31RT	451.28
SW-11	936+09.52	34.91RT	451.21
SW-12	936+04.52	34.91RT	451.23
SW-13	935+99.52	34.41RT	451.33
SW-14	935+93.97	33.86RT	ME

\*\*ME = MATCH EXISTING

MODEL: Default  
 FILE: \\nrcs-pix\pub\room\dat\illinois.gov\PI\DOT\Documents\DOT\_Offices\District\_8\Projects\0876L31\CADD\Drawings\CAD\Sheets\0876L31-1-11-16-19.dwg

USER NAME = rosarioai	DESIGNED -	REVISED -
	DRAWN -	REVISED -
PLOT SCALE = 40,0000 ' / in.	CHECKED -	REVISED -
PLOT DATE = 8/6/2019	DATE -	REVISED -

**STATE OF ILLINOIS  
DEPARTMENT OF TRANSPORTATION**

**STATIONS, ELEVATIONS  
& OFFSETS**

SCALE: NTS      SHEET 3      OF 3      SHEETS      STA.      TO STA.

F.A.P. RTE.	SECTION	COUNTY	TOTAL SHEETS	SHEET NO.
805	126-SW-1	CLINTON	31	17
CONTRACT NO. 76L31				
ILLINOIS FED. AID PROJECT				

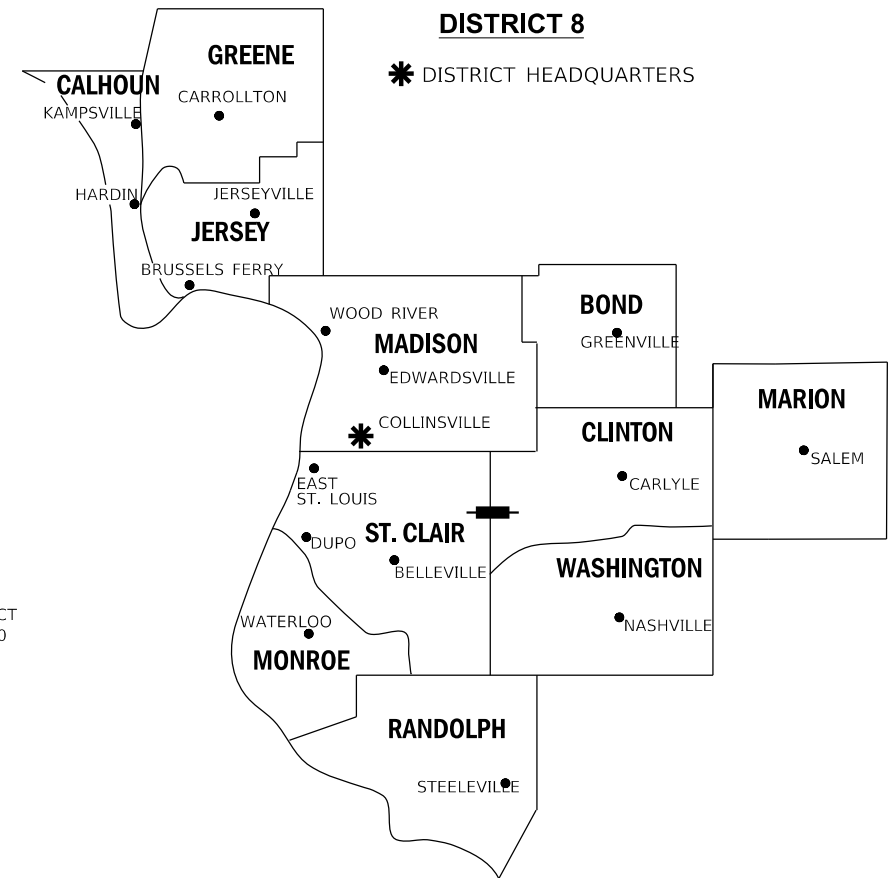
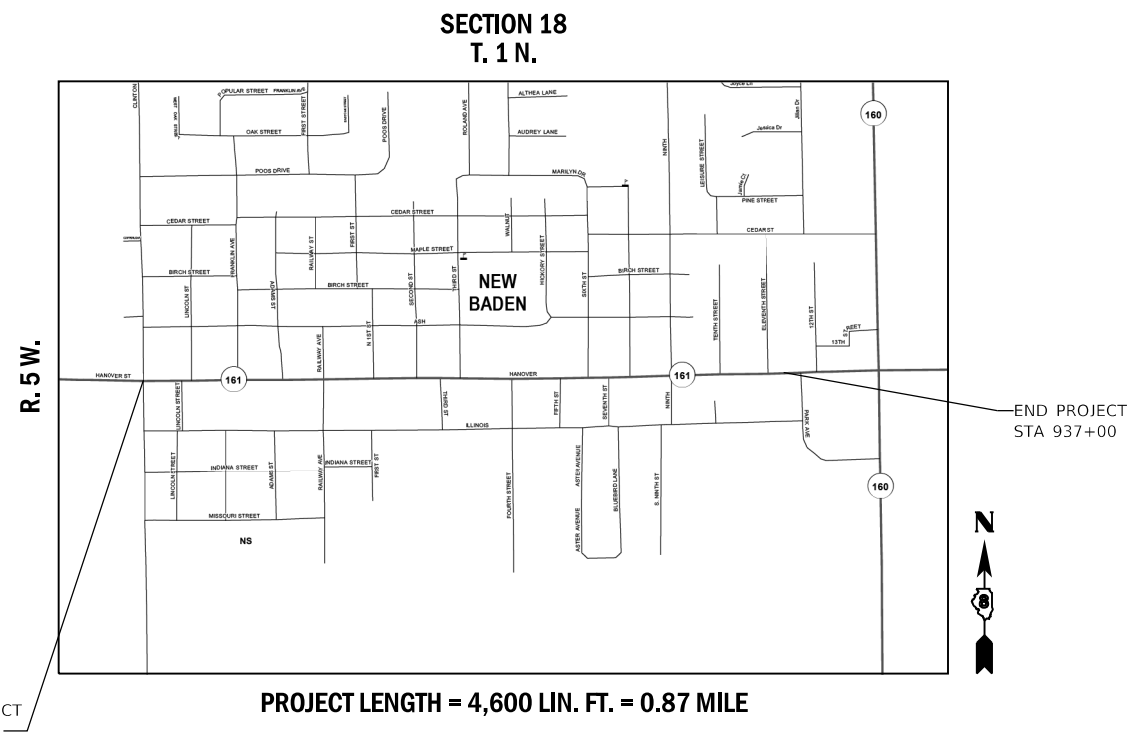
SHEET INDEX			
SHEET NO.	STATION TO STATION	DESCRIPTION	PARCELS
1	N/A	COVER SHEET	N/A
2	N/A	LEGEND & NOTES	N/A
3	889+00 TO 895+00	PLAT OF HIGHWAYS	8804041
4	894+50 TO 900+50	PLAT OF HIGHWAYS	8804042, 8804046
5	904+00 TO 908+00	PLAT OF HIGHWAYS	8804047
6	911+00 TO 915+00	PLAT OF HIGHWAYS	8804044, 8804045, 8804048
7	922+25 TO 926+50	PLAT OF HIGHWAYS	8804049, 8804051
8	928+00 TO 932+75	PLAT OF HIGHWAYS	8804050
9	889+00 TO 904+71	OVERALL BLOCK LAYOUT	N/A
10	903+54 TO 919+28	OVERALL BLOCK LAYOUT	N/A
11	916+48 TO 932+23	OVERALL BLOCK LAYOUT	N/A
12	928+84 TO 944+40	OVERALL BLOCK LAYOUT	N/A
13	N/A	CONTROL POINT TIES	N/A

STATE OF ILLINOIS  
DEPARTMENT OF TRANSPORTATION  
OFFICE OF HIGHWAYS PROJECT IMPLEMENTATION

SPACE RESERVED FOR RECORDING OFFICER

# PLAT OF HIGHWAYS


**FAP ROUTE 805 (IL 161)  
SECTION 126-SW-1  
CLINTON COUNTY  
JOB NO. R-98-004-18**



**PREPARED BY:**



HENEGHAN AND ASSOCIATES, P.C.  
1004 STATE HIGHWAY 16  
JERSEYVILLE, ILLINOIS 62052  
PHONE: (618) 498-6418  
FAX #: (618) 498-6410  
PROFESSIONAL DESIGN FIRM  
REGISTRATION No. 184-002692



**JOSHUA E. STUMPE, PLS No. 3737  
LICENSE EXPIRATION DATE: 11/30/2020**

SHEET 1 OF 13

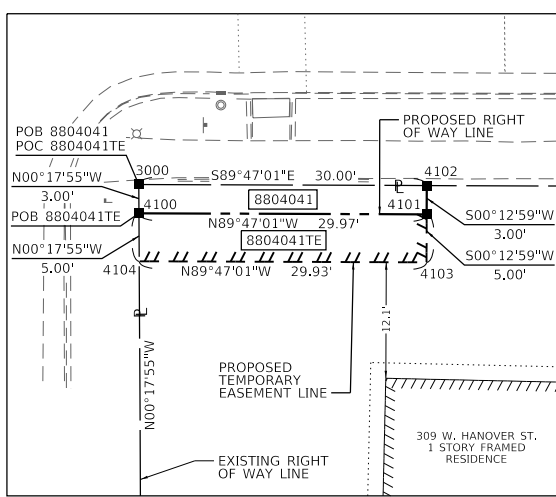
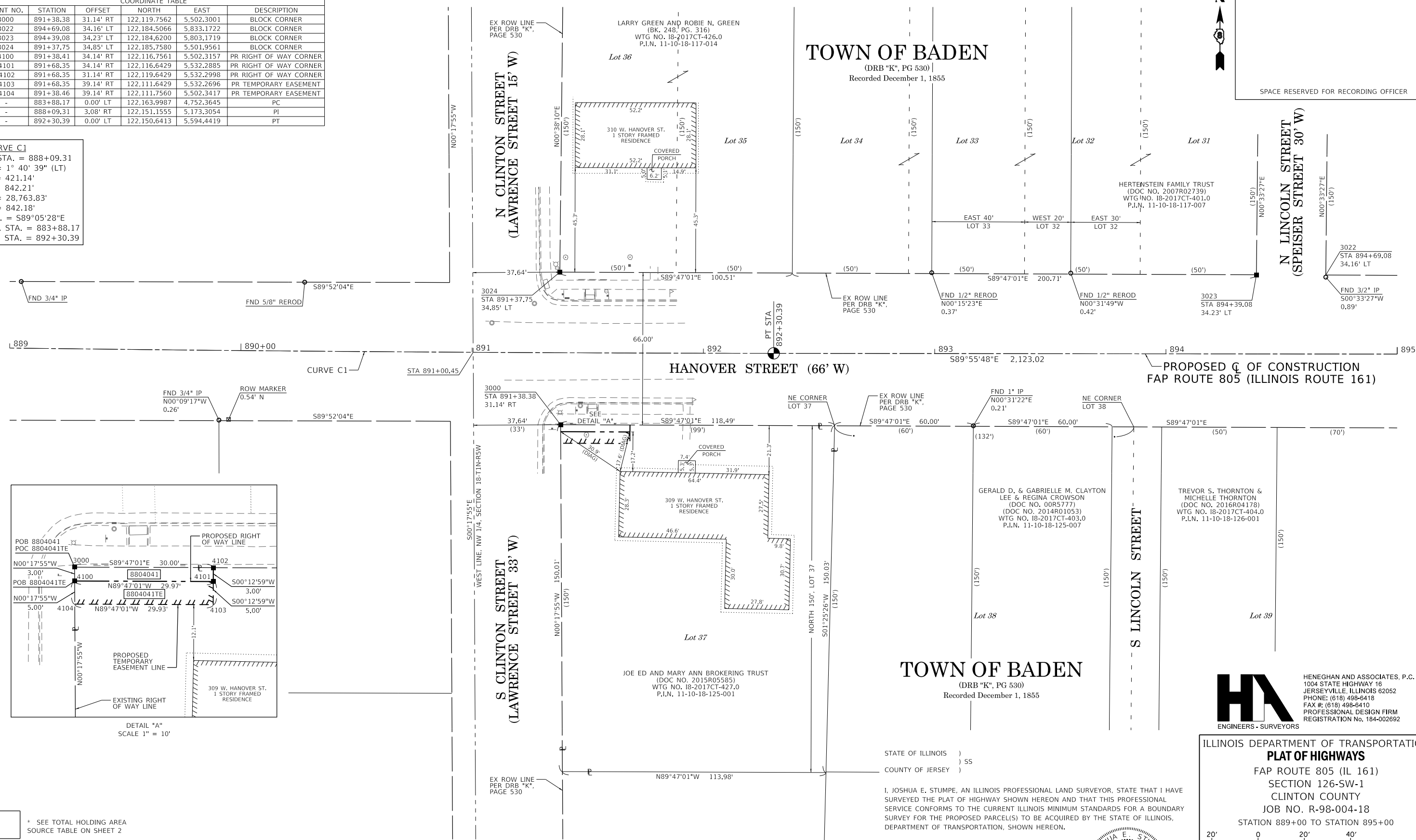
ILLINOIS DEPARTMENT OF TRANSPORTATION OFFICE OF HIGHWAYS PROJECT IMPLEMENTATION/REGION 5/DISTRICT 8 1102 EASTPORT PLAZA DRIVE COLLINSVILLE, ILLINOIS 62234-6198				
F.A.P. RTE.	SECTION	COUNTY	TOTAL SHEETS	SHEET NO.
805	126-SW-1	CLINTON	31	18
			CONTRACT NO. 76L31	
FED. ROAD DIST. NO.		ILLINOIS	FED. AID PROJECT	



SEE LEGENDS, TOPOGRAPHIC STATEMENT, SURVEYORS NOTE(S) AND BASIS OF COORDINATES & BEARINGS STATEMENT ON SHEET 2

COORDINATE TABLE					
POINT NO.	STATION	OFFSET	NORTH	EAST	DESCRIPTION
3000	891+38.38	31.14' RT	122,119.7562	5,502.3001	BLOCK CORNER
3022	894+69.08	34.16' LT	122,184.5066	5,833.1722	BLOCK CORNER
3023	894+39.08	34.23' LT	122,184.6200	5,803.1719	BLOCK CORNER
3024	891+37.75	34.85' LT	122,185.7580	5,501.9561	BLOCK CORNER
4100	891+38.41	34.14' RT	122,116.7561	5,502.3157	PR RIGHT OF WAY CORNER
4101	891+68.35	34.14' RT	122,116.6429	5,532.2885	PR RIGHT OF WAY CORNER
4102	891+68.35	31.14' RT	122,119.6429	5,532.2998	PR RIGHT OF WAY CORNER
4103	891+68.35	39.14' RT	122,111.6429	5,532.2696	PR TEMPORARY EASEMENT
4104	891+38.46	39.14' RT	122,111.7560	5,502.3417	PR TEMPORARY EASEMENT
-	883+88.17	0.00' LT	122,163.9987	4,752.3645	PC
-	888+09.31	3.08' RT	122,151.1555	5,173.3054	PI
-	892+30.39	0.00' LT	122,150.6413	5,594.4419	PT

**CURVE C1**  
 PI STA. = 888+09.31  
 Δ = 1° 40' 39" (LT)  
 T = 421.14'  
 L = 842.21'  
 R = 28,763.83'  
 C = 842.18'  
 C.B. = S89°05'28"E  
 P.C. STA. = 883+88.17  
 P.T. STA. = 892+30.39



DETAIL "A"  
SCALE 1" = 10'



SPACE RESERVED FOR RECORDING OFFICER

**HA**  
 ENGINEERS - SURVEYORS  
 HENEGHAN AND ASSOCIATES, P.C.  
 1004 STATE HIGHWAY 16  
 JERSEYVILLE, ILLINOIS 62052  
 PHONE: (618) 498-6418  
 FAX #: (618) 498-6410  
 PROFESSIONAL DESIGN FIRM  
 REGISTRATION NO. 184-002692

ILLINOIS DEPARTMENT OF TRANSPORTATION  
**PLAT OF HIGHWAYS**  
 FAP ROUTE 805 (IL 161)  
 SECTION 126-SW-1  
 CLINTON COUNTY  
 JOB NO. R-98-004-18  
 STATION 889+00 TO STATION 895+00  
 SCALE: 1" = 20'  
 SHEET 3 OF 13

F.A.P. RTE.	SECTION	COUNTY	TOTAL SHEETS	SHEET NO.
805	126-SW-1	CLINTON	31	20
CONTRACT NO. 76L31				
FED. ROAD DIST. NO.	ILLINOIS	FED. AID PROJECT		

\* SEE TOTAL HOLDING AREA SOURCE TABLE ON SHEET 2

PARCEL NO.	OWNER	TOTAL HOLDING	EASEMENTS				PERMANENT TAX NUMBER AFFECTED	PROPERTY ACQUIRED BY	
			ACRES	ACRES	SQ FT	ACRES			
8804041	JOE ED BROKERING AND MARY ANN BROKERING AS TRUSTEES UNDER A TRUST AGREEMENT DATED NOVEMBER 17, 2015 KNOWN AS THE JOE ED AND MARY ANN BROKERING TRUST TITLE REPORT NO. 18-2017CT-427.0	0.4003	0.0021	90	0.3982	TE 0.0034	TE 150	11-10-18-125-001	SIDEWALK CONSTRUCTION

STATE OF ILLINOIS )  
 ) SS  
 COUNTY OF JERSEY )

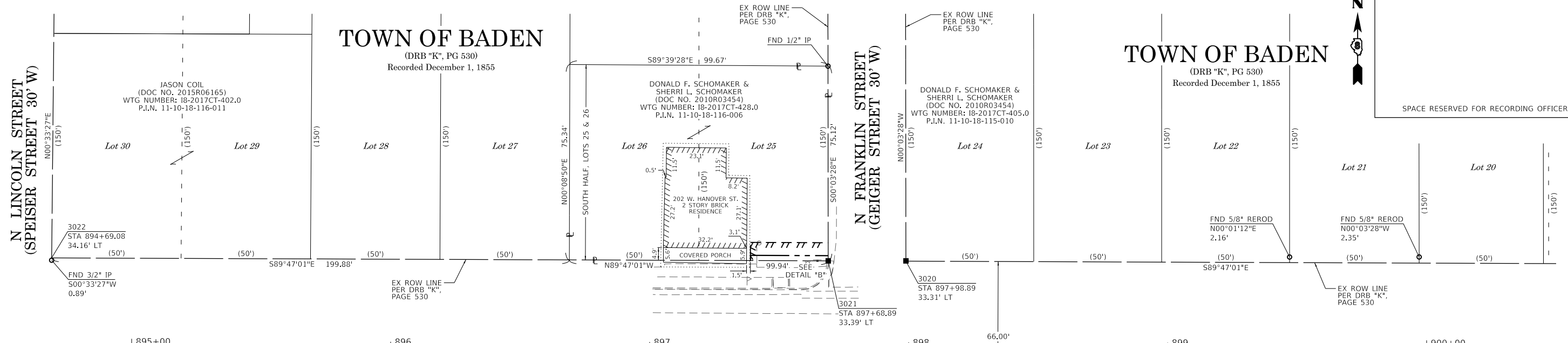
I, JOSHUA E. STUMPE, AN ILLINOIS PROFESSIONAL LAND SURVEYOR, STATE THAT I HAVE SURVEYED THE PLAT OF HIGHWAY SHOWN HEREON AND THAT THIS PROFESSIONAL SERVICE CONFORMS TO THE CURRENT ILLINOIS MINIMUM STANDARDS FOR A BOUNDARY SURVEY FOR THE PROPOSED PARCEL(S) TO BE ACQUIRED BY THE STATE OF ILLINOIS, DEPARTMENT OF TRANSPORTATION, SHOWN HEREON.

DATED \_\_\_\_\_  
 JOSHUA E. STUMPE, PLS No. 3737  
 LICENSE EXPIRATION DATE: 11/30/2020



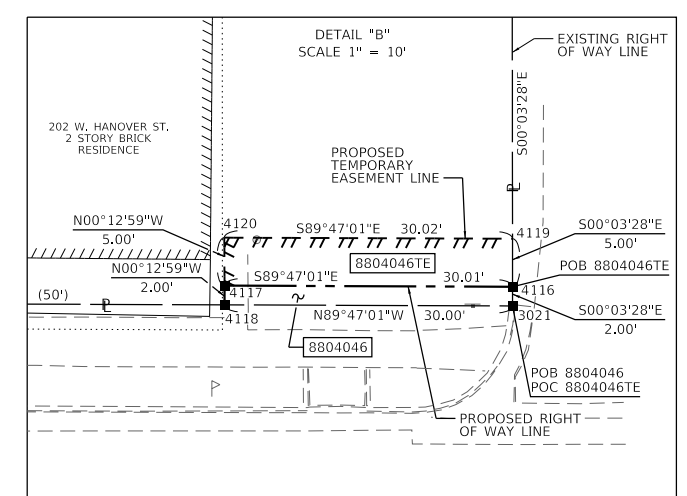
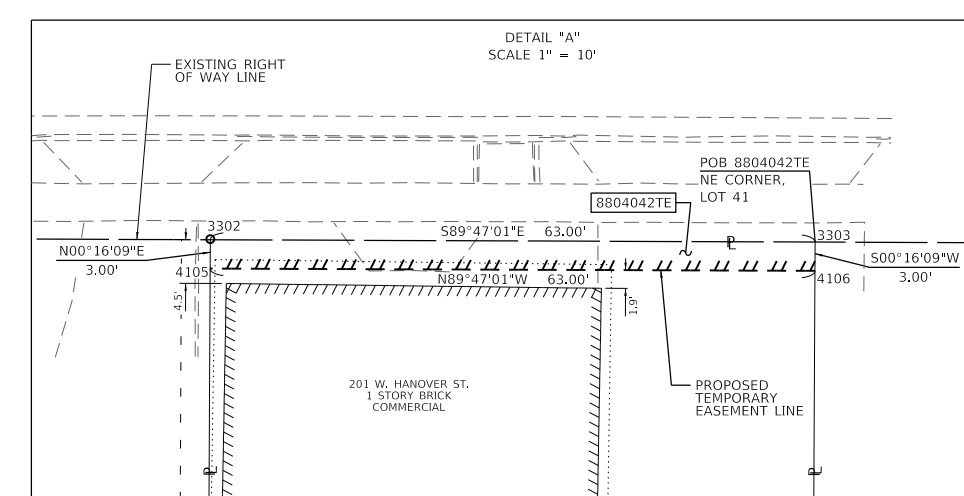
COMPLETION DATE OF FIELD WORK PERFORMED  
 LAND SURVEY: JUNE, 2018  
 ROW STAKING:

SEE LEGENDS, TOPOGRAPHIC STATEMENT, SURVEYORS NOTE(S) AND BASIS OF COORDINATES & BEARINGS STATEMENT ON SHEET 2



SPACE RESERVED FOR RECORDING OFFICER

COORDINATE TABLE					
POINT NO.	STATION	OFFSET	NORTH	EAST	DESCRIPTION
3020	897+98.89	33.31' LT	122,183.2606	6,162.9871	BLOCK CORNER
3021	897+68.89	33.39' LT	122,183.3739	6,132.9870	BLOCK CORNER
3022	894+69.08	34.16' LT	122,184.5066	5,833.1722	BLOCK CORNER
3302	897+19.17	32.48' RT	122,117.5616	6,083.1788	PROPERTY CORNER
3303	897+82.17	32.64' RT	122,117.3236	6,146.1784	PROPERTY CORNER
4105	897+19.15	35.48' RT	122,114.5617	6,083.1647	PR TEMPORARY EASEMENT
4106	897+82.15	35.64' RT	122,114.3236	6,146.1643	PR TEMPORARY EASEMENT
4116	897+68.89	35.39' LT	122,185.3739	6,132.9850	PR RIGHT OF WAY CORNER
4117	897+38.88	35.47' LT	122,185.4873	6,102.9797	PR RIGHT OF WAY CORNER
4118	897+38.89	33.47' LT	122,183.4873	6,102.9872	PR RIGHT OF WAY CORNER
4119	897+68.88	40.39' LT	122,190.3740	6,132.9799	PR TEMPORARY EASEMENT
4120	897+38.86	40.47' LT	122,190.4874	6,102.9608	PR TEMPORARY EASEMENT



PARCEL NO.	OWNER	TOTAL HOLDING ACRES	EASEMENTS				PERMANENT TAX NUMBER AFFECTED	PROPERTY ACQUIRED BY	
			FEE SIMPLE ACQUISITION ACRES	SQ FT	REMAINDER ACRES	PE = PERMANENT TE = TEMPORARY ACRES			SQ FT
8804042	DALE SCHOMAKER AND JOYCE SCHOMAKER, HUSBAND AND WIFE, AS JOINT TENANTS TITLE REPORT NO. 18-2017CT-429.0	0.2384	N/A	N/A	0.2384	TE 0.0043	TE 189	11-10-18-126-024	
8804046	DONALD F. SCHOMAKER AND SHERRI L. SCHOMAKER, HUSBAND AND WIFE, AS JOINT TENANTS TITLE REPORT NO. 18-2017CT-428.0	0.1724	0.0014	60	0.1710	TE 0.0034	TE 150	11-10-18-116-006	

\* SEE TOTAL HOLDING AREA SOURCE TABLE ON SHEET 2

**TOWN OF BADEN**  
(DRB "K", PG 530)  
Recorded December 1, 1855

STATE OF ILLINOIS )  
COUNTY OF JERSEY ) SS

I, JOSHUA E. STUMPE, AN ILLINOIS PROFESSIONAL LAND SURVEYOR, STATE THAT I HAVE SURVEYED THE PLAT OF HIGHWAY SHOWN HEREON AND THAT THIS PROFESSIONAL SERVICE CONFORMS TO THE CURRENT ILLINOIS MINIMUM STANDARDS FOR A BOUNDARY SURVEY FOR THE PROPOSED PARCEL(S) TO BE ACQUIRED BY THE STATE OF ILLINOIS, DEPARTMENT OF TRANSPORTATION, SHOWN HEREON.

DATED \_\_\_\_\_  
JOSHUA E. STUMPE, PLS No. 3737  
LICENSE EXPIRATION DATE: 11/30/2020



ILLINOIS DEPARTMENT OF TRANSPORTATION  
**PLAT OF HIGHWAYS**  
FAP ROUTE 805 (IL 161)  
SECTION 126-SW-1  
CLINTON COUNTY  
JOB NO. R-98-004-18  
STATION 894+50 TO STATION 900+50

SCALE: 1" = 20'

SHEET 4 OF 13

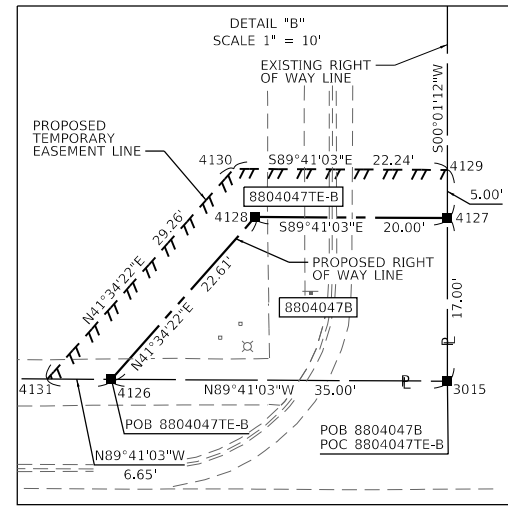
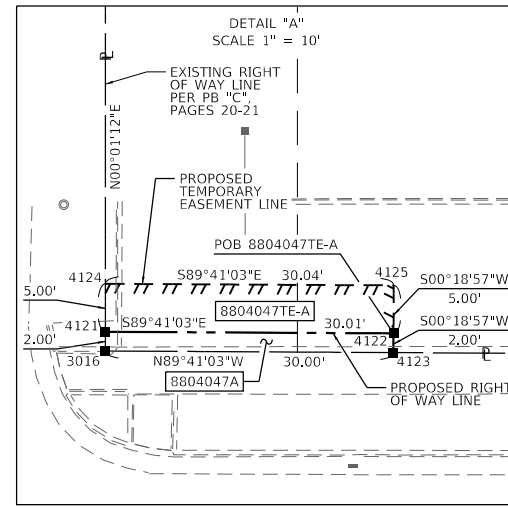
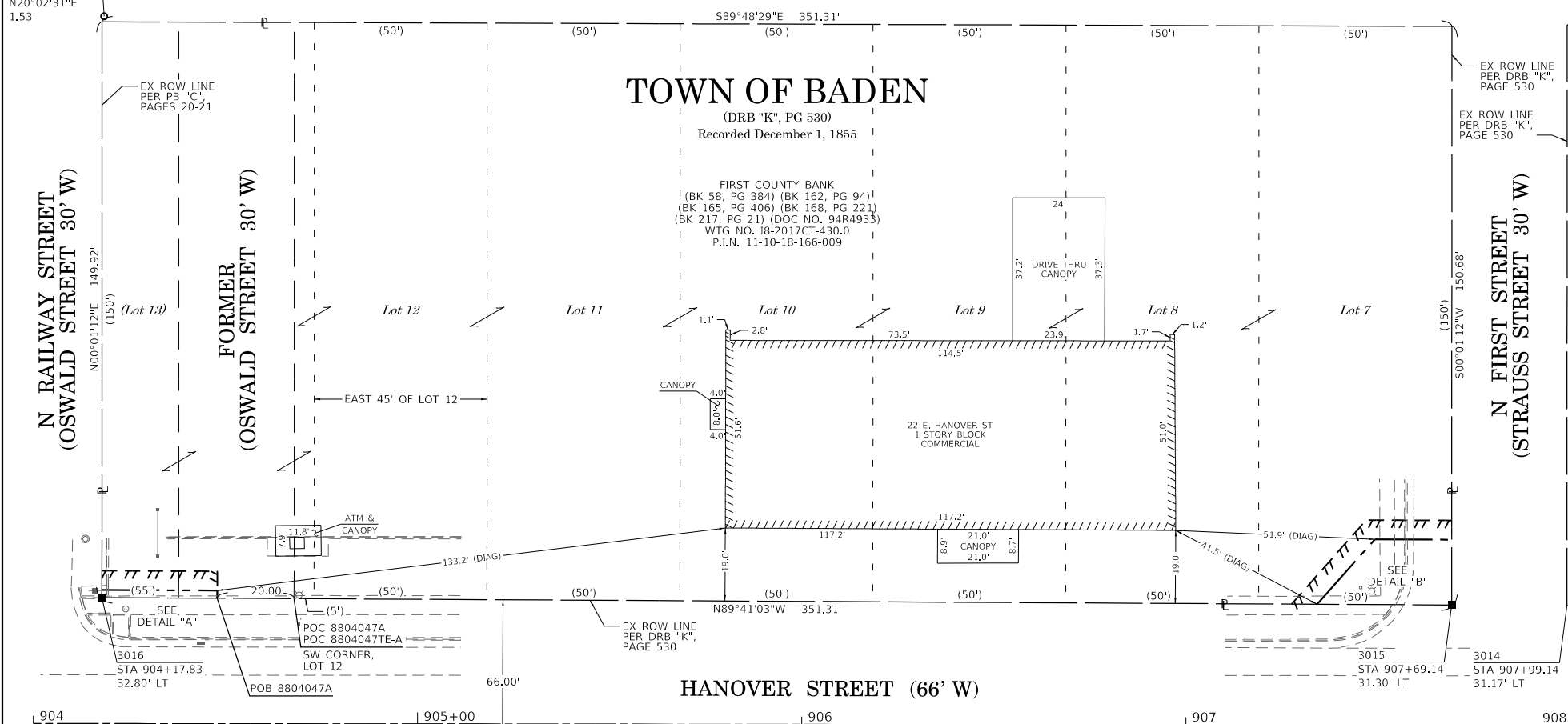
F.A.P. RTE.	SECTION	COUNTY	TOTAL SHEETS	SHEET NO.
805	126-SW-1	CLINTON	31	21

ILLINOIS DEPARTMENT OF TRANSPORTATION  
OFFICE OF HIGHWAYS PROJECT IMPLEMENTATION/REGION 5/DISTRICT 8  
1102 EASTPORT PLAZA DRIVE  
COLLINSVILLE, ILLINOIS 62234-6198

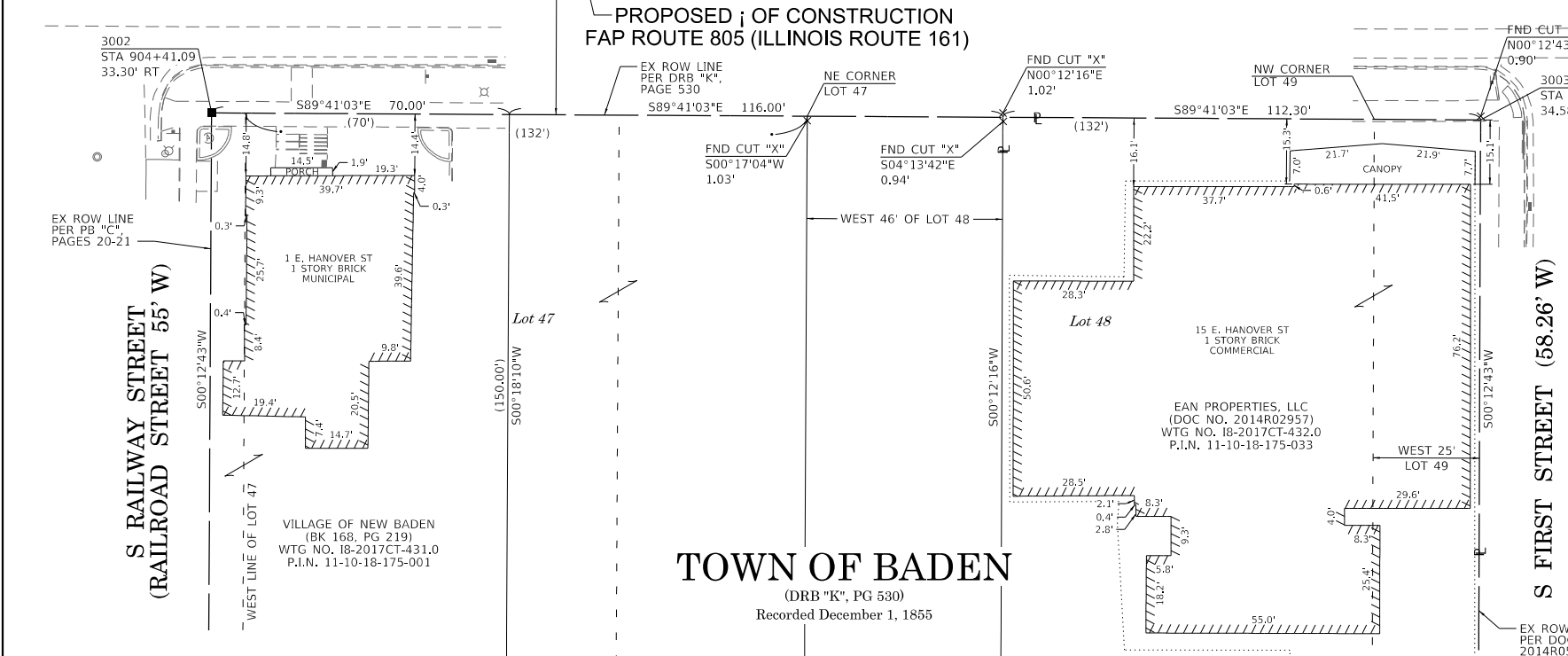
CONTRACT NO. 76L31  
FED. ROAD DIST. NO. ILLINOIS FED. AID PROJECT

SEE LEGENDS, TOPOGRAPHIC STATEMENT, SURVEYORS NOTE(S) AND BASIS OF COORDINATES & BEARINGS STATEMENT ON SHEET 2

FND 5/8" REROD  
N20°02'31"E  
1.53'




COORDINATE TABLE					
POINT NO.	STATION	OFFSET	NORTH	EAST	DESCRIPTION
3002	904+41.09	33.30' RT	122,115.8673	6,805.1006	BLOCK CORNER
3003	907+39.38	34.58' RT	122,114.2235	7,103.3912	BLOCK CORNER
3014	907+99.14	31.17' LT	122,179.8947	7,163.2282	BLOCK CORNER
3015	907+69.14	31.30' LT	122,180.0600	7,133.2283	BLOCK CORNER
3016	904+17.83	32.80' LT	122,181.9961	6,781.9193	BLOCK CORNER
4121	904+17.82	34.80' LT	122,183.9961	6,781.9200	PR RIGHT OF WAY CORNER
4122	904+47.83	34.68' LT	122,183.8307	6,811.9299	PR RIGHT OF WAY CORNER
4123	904+47.83	32.68' LT	122,181.8307	6,811.9189	PR RIGHT OF WAY CORNER
4124	904+17.82	39.80' LT	122,188.9961	6,781.9218	PR TEMPORARY EASEMENT
4125	904+47.86	39.68' LT	122,188.8306	6,811.9575	PR TEMPORARY EASEMENT
4126	907+34.14	31.45' LT	122,180.2529	7,098.2288	PR RIGHT OF WAY CORNER
4127	907+69.12	48.30' LT	122,197.0603	7,133.2342	PR RIGHT OF WAY CORNER
4128	907+49.12	48.38' LT	122,197.1705	7,113.2345	PR RIGHT OF WAY CORNER
4129	907+69.12	53.30' LT	122,202.0603	7,133.2360	PR TEMPORARY EASEMENT
4130	907+46.88	53.39' LT	122,202.1829	7,110.9970	PR TEMPORARY EASEMENT
4131	907+27.49	31.48' LT	122,180.2896	7,091.5779	PR TEMPORARY EASEMENT



STATE OF ILLINOIS )  
COUNTY OF JERSEY ) SS

I, JOSHUA E. STUMPE, AN ILLINOIS PROFESSIONAL LAND SURVEYOR, STATE THAT I HAVE SURVEYED THE PLAT OF HIGHWAY SHOWN HEREON AND THAT THIS PROFESSIONAL SERVICE CONFORMS TO THE CURRENT ILLINOIS MINIMUM STANDARDS FOR A BOUNDARY SURVEY FOR THE PROPOSED PARCEL(S) TO BE ACQUIRED BY THE STATE OF ILLINOIS, DEPARTMENT OF TRANSPORTATION, SHOWN HEREON.

DATED \_\_\_\_\_  
JOSHUA E. STUMPE, PLS No. 3737  
LICENSE EXPIRATION DATE: 11/30/2020



ILLINOIS DEPARTMENT OF TRANSPORTATION  
**PLAT OF HIGHWAYS**  
FAP ROUTE 805 (IL 161)  
SECTION 126-SW-1  
CLINTON COUNTY  
JOB NO. R-98-004-18  
STATION 904+00 TO STATION 908+00

SCALE: 1" = 20'

ILLINOIS DEPARTMENT OF TRANSPORTATION  
OFFICE OF HIGHWAYS PROJECT IMPLEMENTATION/REGION 5/DISTRICT 8  
1102 EASTPORT PLAZA DRIVE  
COLLINSVILLE, ILLINOIS 62234-6198

F.A.P. RTE.	SECTION	COUNTY	TOTAL SHEETS	SHEET NO.
805	126-SW-1	CLINTON	31	22

CONTRACT NO. 76L31  
FED. ROAD DIST. NO. ILLINOIS FED. AID PROJECT

PARCEL NO.	OWNER	TOTAL HOLDING ACRES	FEE SIMPLE ACQUISITION		REMAINDER ACRES	EASEMENTS		EASEMENT PURPOSE	PERMANENT TAX NUMBER AFFECTED	PROPERTY ACQUIRED BY
			ACRES	SQ FT		ACRES	SQ FT			
8804047	FIRST COUNTY BANK, AS SUCCESSOR TO BANK OF NEW BADEN TITLE REPORT NO. 18-2017CT-430.0	1.2122	A 0.0014 B 0.0107	A 60 B 468	1.2001	TE-A 0.0034 TE-B 0.0054	TE-A 150 TE-B 235	SIDEWALK CONSTRUCTION	11-10-18-166-009	

SEE LEGENDS, TOPOGRAPHIC STATEMENT, SURVEYORS NOTE(S) AND BASIS OF COORDINATES & BEARINGS STATEMENT ON SHEET 2

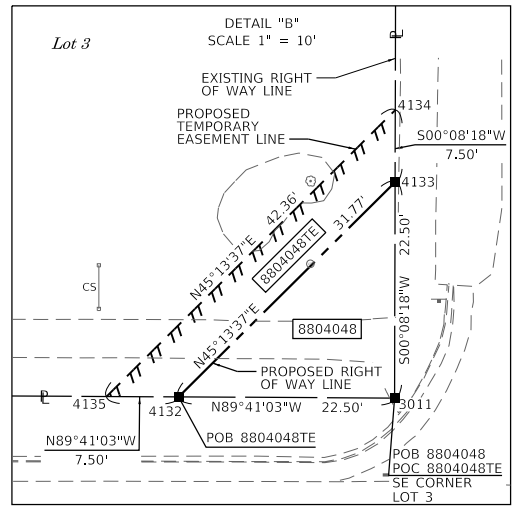
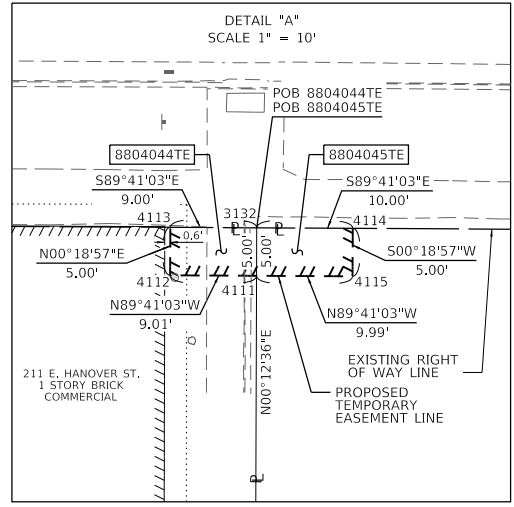
FND 5/8" REROD  
N89°54'21"E  
0.20'

FND 5/8" REROD  
N89°54'21"E 158.77'  
(52'11")

FND 3" CONCRETE  
MARKER WITH CUT "X"



SPACE RESERVED FOR RECORDING OFFICER



### SUBDIVISION OF BLOCK I IN FRIESS & TIECHMANN'S 1ST ADDITION (XAVIER GRIESBAUM)

(PRB "B", PG 84)  
Recorded November 27, 1895

N SECOND STREET  
(FERDINAND STREET 50' W)

N THIRD STREET  
(VINE STREET 50' W)

COORDINATE TABLE					
POINT NO.	STATION	OFFSET	NORTH	EAST	DESCRIPTION
3005	912+48.70	36.76' RT	122,111.4167	7,612.7056	BLOCK CORNER
3006	912+93.14	36.95' RT	122,111.1718	7,657.1450	BLOCK CORNER
3010	914+27.12	28.90' LT	122,176.4322	7,791.5425	BLOCK CORNER
3011	913+77.35	28.73' LT	122,176.7077	7,741.5430	BLOCK CORNER
3012	911+14.60	29.82' LT	122,178.1563	7,478.6852	BLOCK CORNER
3132	913+82.11	37.27' RT	122,110.6825	7,745.9437	PROPERTY CORNER
4111	913+82.12	42.27' RT	122,105.6825	7,745.9253	PR TEMPORARY EASEMENT
4112	913+73.05	42.26' RT	122,105.7321	7,736.9162	PR TEMPORARY EASEMENT
4113	913+73.05	37.26' RT	122,110.7321	7,736.9438	PR TEMPORARY EASEMENT
4114	913+92.17	37.26' RT	122,110.6274	7,755.9435	PR TEMPORARY EASEMENT
4115	913+92.17	42.26' RT	122,105.6274	7,755.9159	PR TEMPORARY EASEMENT
4132	913+54.95	28.78' LT	122,176.8317	7,719.0433	PR RIGHT OF WAY CORNER
4133	913+77.29	51.23' LT	122,199.2077	7,741.5973	PR RIGHT OF WAY CORNER
4134	913+77.27	58.73' LT	122,206.7076	7,741.6154	PR TEMPORARY EASEMENT
4135	913+47.46	28.82' LT	122,176.8730	7,711.5435	PR TEMPORARY EASEMENT
-	913+53.41	0.00' LT	122,148.0492	7,717.4588	PC
-	914+06.71	0.22' LT	122,147.9841	7,770.7571	PI
-	914+60.00	0.00' LT	122,147.0238	7,824.0468	PT

PROPOSED Q OF CONSTRUCTION  
FAP ROUTE 805 (ILLINOIS ROUTE 161)

HANOVER STREET (66' W)

S THIRD STREET (44.44' W)

### TOWN OF BADEN

(DRB "K", PG 530)  
Recorded December 1, 1855

STATE OF ILLINOIS )  
COUNTY OF JERSEY ) SS

I, JOSHUA E. STUMPE, AN ILLINOIS PROFESSIONAL LAND SURVEYOR, STATE THAT I HAVE SURVEYED THE PLAT OF HIGHWAY SHOWN HEREON AND THAT THIS PROFESSIONAL SERVICE CONFORMS TO THE CURRENT ILLINOIS MINIMUM STANDARDS FOR A BOUNDARY SURVEY FOR THE PROPOSED PARCEL(S) TO BE ACQUIRED BY THE STATE OF ILLINOIS, DEPARTMENT OF TRANSPORTATION, SHOWN HEREON.

DATED \_\_\_\_\_  
JOSHUA E. STUMPE, PLS No. 3737  
LICENSE EXPIRATION DATE: 11/30/2020

**CURVE C2**  
PI STA. = 914+06.71  
Δ = 0° 57' 45" (RT)  
T = 53.30'  
L = 106.59'  
R = 6,346.01'  
C = 106.59'  
C.B. = S89°26'56"E  
P.C. STA. = 913+53.41  
P.T. STA. = 914+60.00

ILLINOIS DEPARTMENT OF TRANSPORTATION  
**PLAT OF HIGHWAYS**  
FAP ROUTE 805 (IL 161)  
SECTION 126-SW-1  
CLINTON COUNTY  
JOB NO. R-98-004-18  
STATION 911+00 TO STATION 915+00

ILLINOIS DEPARTMENT OF TRANSPORTATION  
OFFICE OF HIGHWAYS PROJECT IMPLEMENTATION/REGION 5/DISTRICT 8  
1102 EASTPORT PLAZA DRIVE  
COLLINSVILLE, ILLINOIS 62234-6198

F.A.P. RTE.	SECTION	COUNTY	TOTAL SHEETS	SHEET NO.
805	126-SW-1	CLINTON	31	23

PARCEL NO.	OWNER	TOTAL HOLDING ACRES	FEE SIMPLE ACQUISITION		REMAINDER ACRES	EASEMENTS		EASEMENT PURPOSE	PERMANENT TAX NUMBER AFFECTED	PROPERTY ACQUIRED BY
			ACRES	SQ FT		PE = PERMANENT ACRES	TE = TEMPORARY ACRES			
8804044	HAAAPPY STREET LLC TITLE REPORT NO. 18-2017CT-434.0	0.4118	N/A	N/A	0.4118	TE 0.0010	TE 45	SIDEWALK CONSTRUCTION	11-10-18-175-036	
8804045	HAROLD COTTEN AND PONG SUE COTTEN, HUSBAND AND WIFE, AS JOINT TENANTS TITLE REPORT NO. 18-2017CT-435.0	0.4189	N/A	N/A	0.4189	TE 0.0011	TE 50	SIDEWALK CONSTRUCTION	11-10-18-175-022	
8804048	THOMAS W. LACAZE AND DONNA J. LACAZE, HUSBAND AND WIFE, AS JOINT TENANTS TITLE REPORT NO. 18-2018CT-442.0	0.3670	0.0058	253	0.3612	TE 0.0045	TE 197	SIDEWALK CONSTRUCTION	11-10-18-168-011	

\* SEE TOTAL HOLDING AREA SOURCE TABLE ON SHEET 2

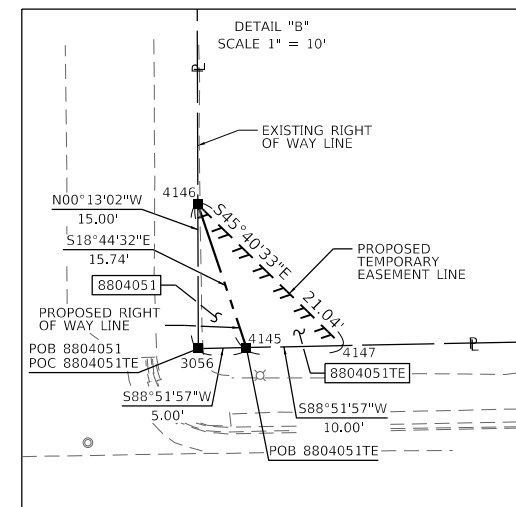
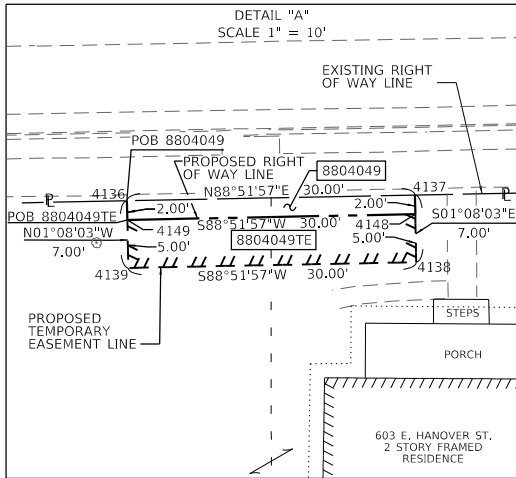
COMPLETION DATE OF FIELD WORK PERFORMED  
LAND SURVEY: JUNE, 2018 ROW STAKING:

FAP ROUTE 805 (IL 161) CONSTRUCTION SECTION 126-SW-1 CLINTON COUNTY JOB # R-98-004-18

PART OF THE N.W. 1/4 OF SEC. 18, T. 1 N., R. 5 W. OF THE 3RD P.M.

SEE LEGENDS, TOPOGRAPHIC STATEMENT, SURVEYORS NOTE(S) AND BASIS OF COORDINATES & BEARINGS STATEMENT ON SHEET 2

COORDINATE TABLE					
POINT NO.	STATION	OFFSET	NORTH	EAST	DESCRIPTION
3040	924+54.22	29.04' RT	122,118.4220	8,818.6947	BLOCK CORNER
3041	925+04.23	28.98' RT	122,119.4119	8,868.6924	BLOCK CORNER
3055	926+03.68	31.13' LT	122,181.3700	8,967.0059	BLOCK CORNER
3056	923+54.90	30.85' LT	122,176.4457	8,718.2743	BLOCK CORNER
3057	923+04.89	30.79' LT	122,175.4558	8,668.2777	BLOCK CORNER
4136	923+38.30	29.17' RT	122,116.1275	8,702.7973	PR TEMPORARY EASEMENT
4137	923+68.30	29.13' RT	122,116.7213	8,732.7914	PR TEMPORARY EASEMENT
4138	923+68.31	36.13' RT	122,109.7227	8,732.9299	PR TEMPORARY EASEMENT
4139	923+38.31	36.17' RT	122,109.1289	8,702.9358	PR TEMPORARY EASEMENT
4145	923+59.90	30.86' LT	122,176.5446	8,723.2733	PR RIGHT OF WAY CORNER
4146	923+55.12	45.85' LT	122,191.4455	8,718.2174	PR RIGHT OF WAY CORNER
4147	923+69.90	30.87' LT	122,176.7426	8,733.2714	PR TEMPORARY EASEMENT
4148	923+68.30	31.13' RT	122,114.7217	8,732.8310	PR RIGHT OF WAY CORNER
4149	923+38.30	31.17' RT	122,114.1279	8,702.8368	PR RIGHT OF WAY CORNER



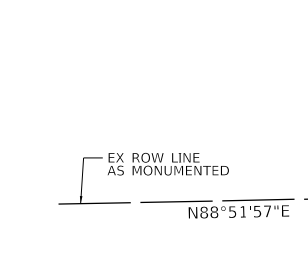
STATE OF ILLINOIS )  
 COUNTY OF JERSEY ) SS

I, JOSHUA E. STUMPE, AN ILLINOIS PROFESSIONAL LAND SURVEYOR, STATE THAT I HAVE SURVEYED THE PLAT OF HIGHWAY SHOWN HEREON AND THAT THIS PROFESSIONAL SERVICE CONFORMS TO THE CURRENT ILLINOIS MINIMUM STANDARDS FOR A BOUNDARY SURVEY FOR THE PROPOSED PARCEL(S) TO BE ACQUIRED BY THE STATE OF ILLINOIS, DEPARTMENT OF TRANSPORTATION, SHOWN HEREON.

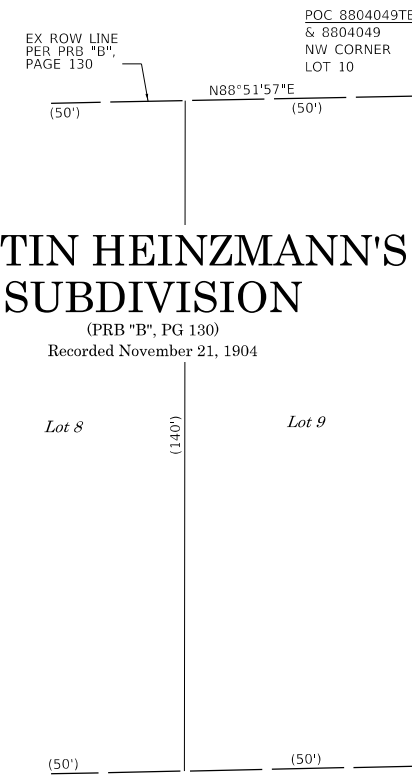
DATED \_\_\_\_\_

JOSHUA E. STUMPE, PLS No. 3737  
 LICENSE EXPIRATION DATE: 11/30/2020

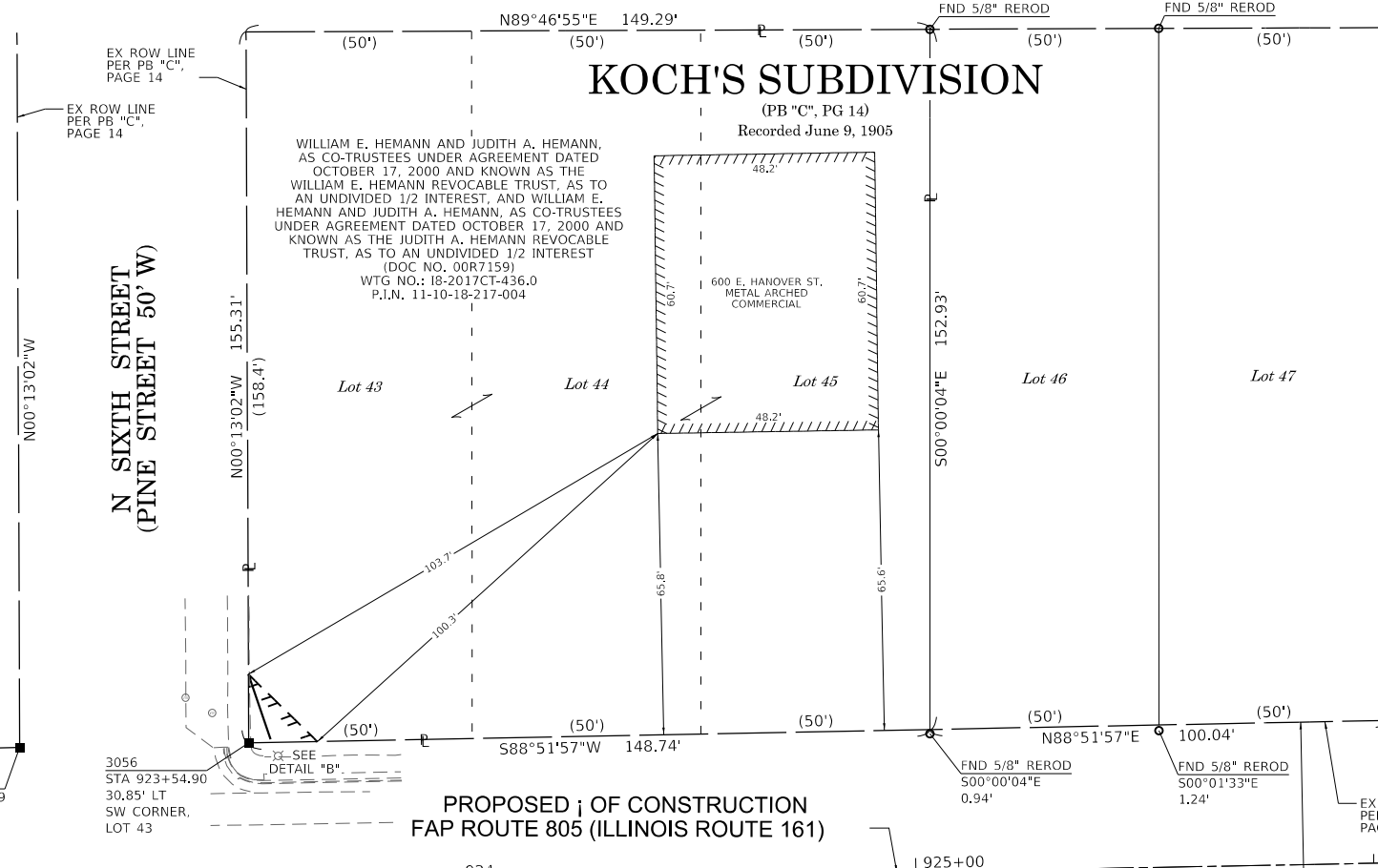
**CEMETERIES**  
 (PB "C", PG 14)  
 Recorded June 9, 1905



**MARTIN HEINZMANN'S SUBDIVISION**  
 (PRB "B", PG 130)  
 Recorded November 21, 1904

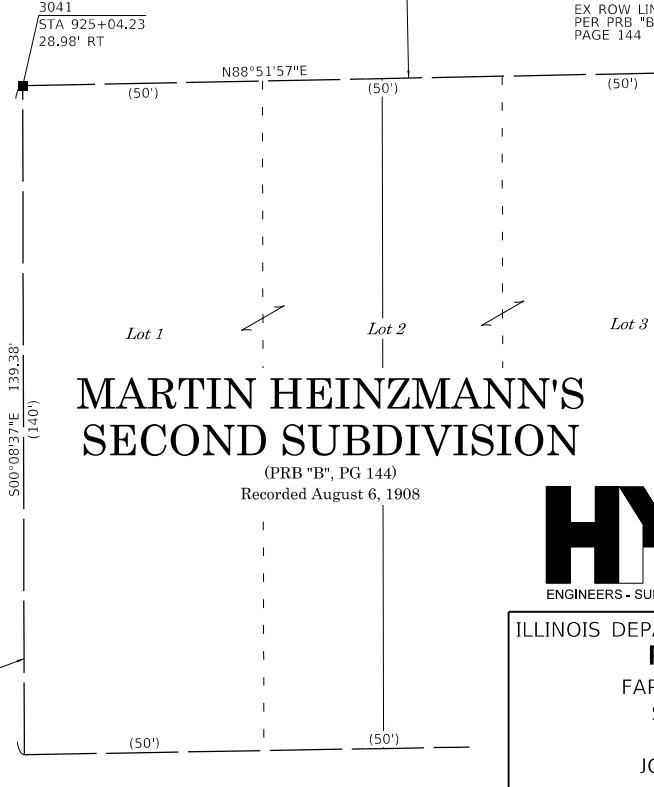


**KOCH'S SUBDIVISION**  
 (PB "C", PG 14)  
 Recorded June 9, 1905



**HANOVER STREET (60' W)**

**MARTIN HEINZMANN'S SECOND SUBDIVISION**  
 (PRB "B", PG 144)  
 Recorded August 6, 1908



**S SEVENTH STREET (ELIZABETH STREET 50' W)**



ILLINOIS DEPARTMENT OF TRANSPORTATION  
**PLAT OF HIGHWAYS**  
 FAP ROUTE 805 (IL 161)  
 SECTION 126-SW-1  
 CLINTON COUNTY  
 JOB NO. R-98-004-18  
 STATION 922+25 TO STATION 926+50

SCALE: 1" = 20'

SHEET 7 OF 13

PARCEL NO.	OWNER	TOTAL HOLDING ACRES	FEE SIMPLE ACQUISITION		REMAINDER ACRES	EASEMENTS		EASEMENT PURPOSE	PERMANENT TAX NUMBER AFFECTED	PROPERTY ACQUIRED BY
			ACRES	SQ FT		ACRES	SQ FT			
8804049	ILA PROPERTIES, LLC TITLE REPORT NO. 18-2017CT-437.0	0.3236	0.0014	60	0.3222	TE 0.0034	TE 150	SIDEWALK CONSTRUCTION	11-10-18-226-003	
8804051	WILLIAM E. HEMANN AND JUDITH A. HEMANN, AS CO-TRUSTEES UNDER AGREEMENT DATED OCTOBER 17, 2000 AND KNOWN AS THE WILLIAM E. HEMANN REVOCABLE TRUST, AS TO AN UNDIVIDED 1/2 INTEREST, AND WILLIAM E. HEMANN AND JUDITH A. HEMANN, AS CO-TRUSTEES UNDER AGREEMENT DATED OCTOBER 17, 2000 AND KNOWN AS THE JUDITH A. HEMANN REVOCABLE TRUST, AS TO AN UNDIVIDED 1/2 INTEREST TITLE REPORT NO. 18-2017CT-436.0	0.5272	0.0009	37	0.5263	TE 0.0017	TE 75	SIDEWALK CONSTRUCTION	11-10-18-217-004	

\* SEE TOTAL HOLDING AREA SOURCE TABLE ON SHEET 2

COMPLETION DATE OF FIELD WORK PERFORMED	
LAND SURVEY: JUNE, 2018	ROW STAKING:

F.A.P. RTE.	SECTION	COUNTY	TOTAL SHEETS	SHEET NO.
805	126-SW-1	CLINTON	31	24

CONTRACT NO. 76L31

FED. ROAD DIST. NO.	ILLINOIS	FED. AID PROJECT



SEE LEGENDS, TOPOGRAPHIC STATEMENT, SURVEYORS NOTE(S) AND BASIS OF COORDINATES & BEARINGS STATEMENT ON SHEET 2



SPACE RESERVED FOR RECORDING OFFICER

### KOCH'S SUBDIVISION

(PB "C", PG 14)  
Recorded June 9, 1905

Lot 51      Lot 52

ALLEN GILBERT & KELLI GILBERT  
(DOC NO. 2015R02471)  
WTG NO. 18-2017CT-423.0  
P.I.N. 11-10-18-216-004

EAST HALF  
LOT 51

N NINTH STREET  
(MAPLE STREET 50' W)

### KOCH'S SUBDIVISION

(PB "C", PG 14)  
Recorded June 9, 1905

Lot 53      Lot 54      Lot 55

PENNY A. LEITH  
(DOC NO. 2013R01748)  
WTG NO. 18-2017CT-438.0  
P.I.N. 11-10-18-215-003

900 E. HANOVER ST.  
1 STORY BRICK  
RESIDENCE

WEST 2'  
LOT 54

### SINGLER'S ADDITION TO NEW BADEN

(PB "C", PG 10)  
Recorded May 9, 1905

Lot 1      Lot 2      Lot 3

INDENTURE OF TRUST OF  
EDWARD L. JOHNSON &  
JEANETTE G. JOHNSON  
(DOC NO. 2014R02485)  
WTG NO. 18-2017CT-424.0  
P.I.N. 11-10-18-251-007

N TENTH STREET  
(STREET 50' W)

### PROPOSED G OF CONSTRUCTION FAP ROUTE 805 (ILLINOIS ROUTE 161)

### HANOVER STREET (60' W)

PLAT OF SURVEY  
(DB 168, PG 358)  
Recorded May 7, 1974

EX ROW LINE  
PER PRB "B",  
PAGE 144

FND 5/8" REROD  
N00°05'38"E  
0.12'

3042  
STA 929+03.85  
28.53' RT  
NE CORNER,  
LOT 8

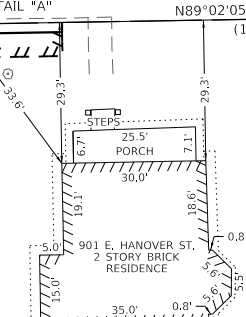
FND 5/8" REROD  
S01°33'43"W  
2.03'

S NINTH STREET  
(MAPLE STREET 50' W)

3043  
STA 929+53.85  
28.62' RT

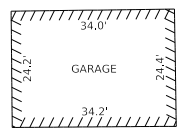
SEE  
DETAIL "A"

FND 5/8" REROD  
N89°02'05"E  
119.37'



901 E. HANOVER ST.  
2 STORY BRICK  
RESIDENCE

DAVID HUFF & PAMELA HUFF  
(DOC NO. 2010R01547)  
WTG NO. 18-2017CT-439.0  
P.I.N. 11-10-18-228-001



GARAGE

FND 1/2" IP  
S00°11'47"E  
0.34'

EX ROW LINE  
AS MONUMENTED  
AND OCCUPIED

FND 1/2" IP BENT  
S00°11'47"E  
0.34'

### MARTIN HEINZMANN'S SECOND SUBDIVISION

(PRB "B", PG 144)  
Recorded August 6, 1908

FND 5/8" REROD  
(12.3')

FND 5/8" REROD

FND 5/8" REROD  
(32.79')

FND 5/8" REROD

PLAT OF SURVEY  
(DOC NO. 2011R02664)

EX ROW LINE  
PER PRB "B",  
PAGE 144

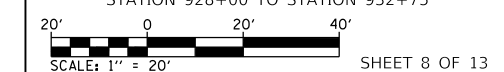
FND 1/2" REROD  
N50°09'20"W  
2.22'

EX ROW LINE  
PER PRB "B",  
PAGE 144

COORDINATE TABLE					
POINT NO.	STATION	OFFSET	NORTH	EAST	DESCRIPTION
3042	929+03.85	28.53' RT	122,127.3220	9,268.2355	BLOCK CORNER
3043	929+53.85	28.62' RT	122,128.1644	9,318.2358	BLOCK CORNER
3051	932+58.12	30.82' LT	122,193.2796	9,621.3358	BLOCK CORNER
3052	929+54.55	31.37' LT	122,188.1658	9,317.8102	BLOCK CORNER
3053	929+04.55	31.47' LT	122,187.3254	9,267.8142	BLOCK CORNER
4140	929+73.85	28.66' RT	122,128.5013	9,338.2322	PR RIGHT OF WAY CORNER
4141	929+73.85	30.66' RT	122,126.5016	9,338.2659	PR RIGHT OF WAY CORNER
4142	929+53.82	30.62' RT	122,126.1641	9,318.2362	PR RIGHT OF WAY CORNER
4143	929+73.84	35.66' RT	122,121.5023	9,338.3501	PR TEMPORARY EASEMENT
4144	929+53.73	35.62' RT	122,121.1635	9,318.2391	PR TEMPORARY EASEMENT



ILLINOIS DEPARTMENT OF TRANSPORTATION  
**PLAT OF HIGHWAYS**  
FAP ROUTE 805 (IL 161)  
SECTION 126-SW-1  
CLINTON COUNTY  
JOB NO. R-98-004-18  
STATION 928+00 TO STATION 932+75



ILLINOIS DEPARTMENT OF TRANSPORTATION  
OFFICE OF HIGHWAYS PROJECT IMPLEMENTATION/REGION 5/DISTRICT 8  
1102 EASTPORT PLAZA DRIVE  
COLLINSVILLE, ILLINOIS 62234-6198

F.A.P. RTE.	SECTION	COUNTY	TOTAL SHEETS	SHEET NO.
805	126-SW-1	CLINTON	31	25
COMPLETION DATE OF FIELD WORK PERFORMED			CONTRACT NO. 76L31	
LAND SURVEY: JUNE, 2018		ROW STAKING:		
FED. ROAD DIST. NO.	ILLINOIS	FED. AID PROJECT		

STATE OF ILLINOIS )  
                                  ) SS  
COUNTY OF JERSEY )

I, JOSHUA E. STUMPE, AN ILLINOIS PROFESSIONAL LAND SURVEYOR, STATE THAT I HAVE SURVEYED THE PLAT OF HIGHWAY SHOWN HEREON AND THAT THIS PROFESSIONAL SERVICE CONFORMS TO THE CURRENT ILLINOIS MINIMUM STANDARDS FOR A BOUNDARY SURVEY FOR THE PROPOSED PARCEL(S) TO BE ACQUIRED BY THE STATE OF ILLINOIS, DEPARTMENT OF TRANSPORTATION, SHOWN HEREON.

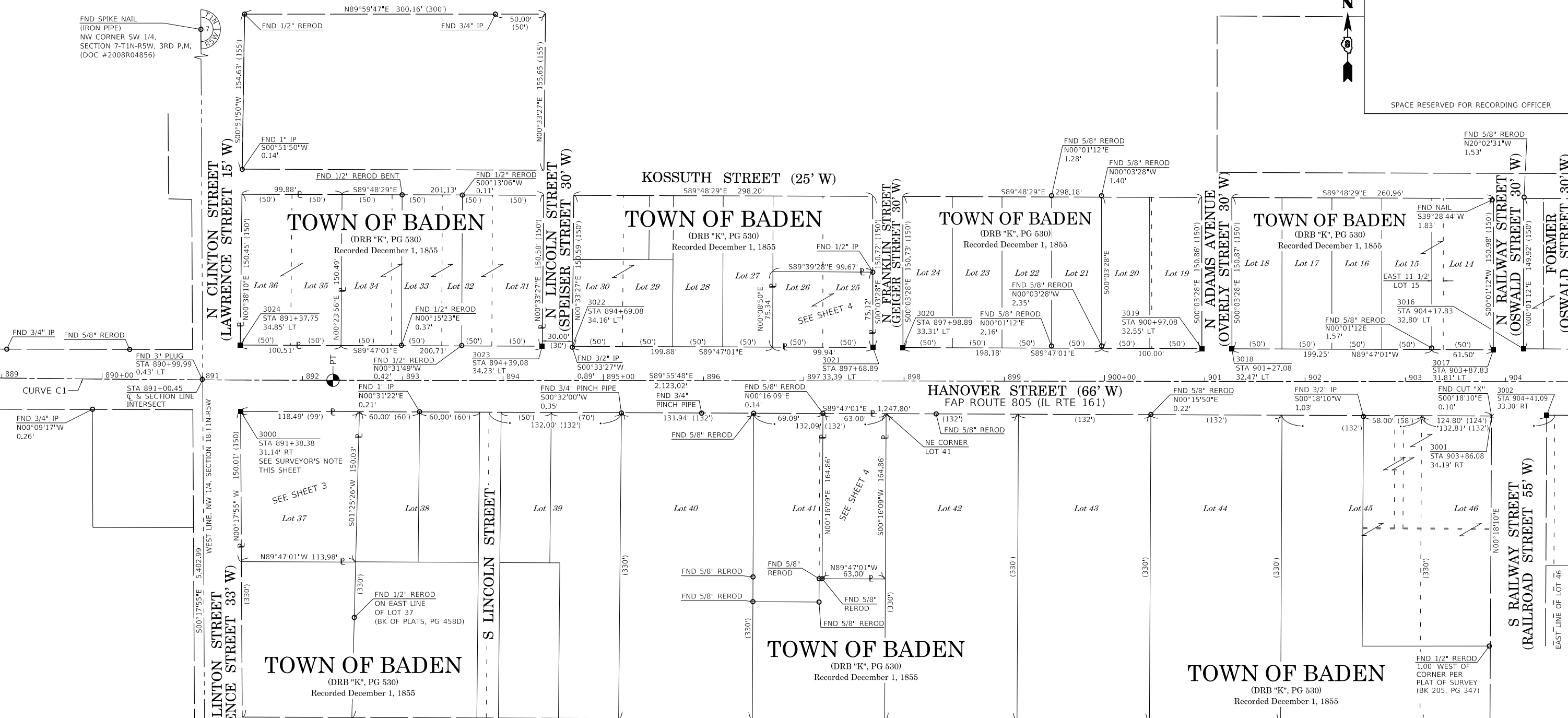
DATED \_\_\_\_\_

JOSHUA E. STUMPE, PLS No. 3737  
LICENSE EXPIRATION DATE: 11/30/2020



PARCEL NO.	OWNER	TOTAL HOLDING	FEE SIMPLE ACQUISITION		REMAINDER	EASEMENTS		EASEMENT PURPOSE	PERMANENT TAX NUMBER AFFECTED	PROPERTY ACQUIRED BY
		ACRES	ACRES	SQ FT		ACRES	ACRES			
8804050	DAVID HUFF AND PAMELA HUFF, HUSBAND AND WIFE, AS TENANTS BY THE ENTIRETY TITLE REPORT NO. 18-2017CT-439.0	0.3862	0.0009	40	0.3853	TE 0.0023	TE 100	SIDEWALK CONSTRUCTION	11-10-18-228-001	

SEE LEGENDS, TOPOGRAPHIC STATEMENT, SURVEYORS NOTE(S) AND BASIS OF COORDINATES & BEARINGS STATEMENT ON SHEET 2



SPACE RESERVED FOR RECORDING OFFICER

FND 3/4" REROD  
SW CORNER NW 1/4,  
SECTION 18-T1N-R5W, 3RD P.M.  
PER PLAT OF SURVEY  
BY PLS 2530  
DATED 2-19-2018

COORDINATE TABLE					
POINT NO.	STATION	OFFSET	NORTH	EAST	DESCRIPTION
3000	891+38.38	31.14' RT	122,119.7562	5,502.3001	BLOCK CORNER
3001	903+86.08	34.19' RT	122,115.0420	6,750.0955	BLOCK CORNER
3002	904+41.09	33.30' RT	122,115.8673	6,805.1006	BLOCK CORNER
3016	904+17.83	32.80' LT	122,181.9961	6,781.9193	BLOCK CORNER
3017	903+87.83	31.81' LT	122,181.0356	6,751.9190	BLOCK CORNER
3018	901+27.08	32.47' LT	122,182.0207	6,491.1678	BLOCK CORNER
3019	900+97.08	32.55' LT	122,182.1340	6,461.1677	BLOCK CORNER
3020	897+98.89	33.31' LT	122,183.2606	6,162.9871	BLOCK CORNER
3021	897+68.89	33.39' LT	122,183.3739	6,132.9870	BLOCK CORNER
3022	894+69.08	34.16' LT	122,184.5066	5,833.1722	BLOCK CORNER
3023	894+39.08	34.23' LT	122,184.6200	5,803.1719	BLOCK CORNER
3024	891+37.75	34.85' LT	122,185.7580	5,501.9561	BLOCK CORNER
-	883+88.17	0.00' LT	122,163.9987	4,752.3645	PC - CURVE C1
-	888+09.31	3.08' RT	122,151.1555	5,173.3054	PI - CURVE C1
-	892+30.39	0.00' LT	122,150.6413	5,594.4419	PT - CURVE C1

**CURVE C1**  
PI STA. = 888+09.31  
Δ = 1° 40' 39" (LT)  
L = 421.14'  
T = 842.21'  
R = 28,763.83'  
C = 842.18'  
C.B. = S89°05'28"E  
P.C. STA. = 883+88.17  
P.T. STA. = 892+30.39

**SURVEYOR'S NOTE**  
A SEARCH FOR THE CALLED FOR STONE AT THE NORTHWEST CORNER OF LOT 37 OF THE TOWN OF BADEN AS RECORDED ON DECEMBER 1, 1855 IN DEED RECORD BOOK "K" ON PAGE 530 WAS PERFORMED AND THE STONE COULD NOT BE FOUND AND PRESUMED TO HAVE BEEN LOST OR OBLITERATED. IT IS MY OPINION THAT THE STONE INDICATED ON SAID PLAT IS THE SAME STONE AS SHOWN ON THE PLAT OF A PORTION OF A STATE HIGHWAY KNOWN AS S.B.I. ROUTE 161 AS RECORDED IN PLAT BOOK 36 ON PAGE 17-18 IN THE RECORDER'S OFFICE OF ST. CLAIR COUNTY, ILLINOIS. SAID STONE ALSO BEING SHOWN ON THE PLAT OF A PORTION OF A STATE HIGHWAY KNOWN AS STATE BOND ROUTE 161 AS RECORDED IN BOOK "C" ON PAGE 90 AND 91 IN THE RECORDER'S OFFICE OF CLINTON COUNTY, ILLINOIS. THE CENTERLINE OF SAID STATE HIGHWAY KNOWN AS S.B.I. ROUTE 161 WAS CALCULATED UTILIZING FOUND MONUMENTATION ON THE EXISTING NORTH RIGHT OF WAY LINE PER THE FINAL PLAT OF ZION SUBDIVISION AS RECORDED AS DOCUMENT A02489951 ALONG WITH A FOUND 3 INCH PLUG, IN MY OPINION TO BE MONUMENTATION SET ON SAID EXISTING CENTERLINE. SAID STONE HAS A RECORD HIGHWAY STATION OF 891+27 WITH A RECORD OFFSET OF 31.2' SOUTH. THE OFFSET DISTANCE FROM SAID EXISTING CENTERLINE TO THE NORTHWEST CORNER OF SAID LOT 37 HAS BEEN FOUND TO BE 31.73 FEET AT SAID STATION 891+27. IT IS MY OPINION THAT THE 31.73 FOOT OFFSET REASONABLY MATCHES THE 31.2 FOOT OFFSET AS STATED ABOVE AND ITS LOCATION WAS HELD AS THE BEST EVIDENCE OF THE CORNER OF LOT 37 FOR THIS SURVEY. THE STONE AT THE NORTHWEST CORNER OF SAID LOT 37 AND ULTIMATELY THE SOUTH RIGHT OF WAY LINE OF STATE HIGHWAY KNOWN AS S.B.I. ROUTE 161 (HANOVER STREET) ACCORDING TO THE TOWN OF BADEN AS RECORDED ON DECEMBER 1, 1855 IN DEED RECORD BOOK "K" ON PAGE 530 HAS BEEN RESTORED. NOTE THAT THE CENTERLINE OF CONSTRUCTION AS SHOWN ON THIS SHEET DOES NOT EQUAL THE EXISTING CENTERLINE OF SAID STATE BOND ROUTE 161.

STATE OF ILLINOIS )  
                                  ) SS  
COUNTY OF JERSEY )

I, JOSHUA E. STUMPE, AN ILLINOIS PROFESSIONAL LAND SURVEYOR, STATE THAT I HAVE SURVEYED THE PLAT OF HIGHWAY SHOWN HEREON AND THAT THIS PROFESSIONAL SERVICE CONFORMS TO THE CURRENT ILLINOIS MINIMUM STANDARDS FOR A BOUNDARY SURVEY FOR THE PROPOSED PARCEL(S) TO BE ACQUIRED BY THE STATE OF ILLINOIS, DEPARTMENT OF TRANSPORTATION, SHOWN HEREON.

DATED \_\_\_\_\_

JOSHUA E. STUMPE, PLS No. 3737  
LICENSE EXPIRATION DATE: 11/30/2020



**HA**  
ENGINEERS - SURVEYORS

HENEGHAN AND ASSOCIATES, P.C.  
1004 STATE HIGHWAY 16  
JERSEYVILLE, ILLINOIS 62052  
PHONE: (618) 498-6418  
FAX #: (618) 498-6410  
PROFESSIONAL DESIGN FIRM  
REGISTRATION No. 184-002692

ILLINOIS DEPARTMENT OF TRANSPORTATION  
**PLAT OF HIGHWAYS**  
FAP ROUTE 805 (IL 161)  
SECTION 126-SW-1  
CLINTON COUNTY  
JOB NO. R-98-004-18  
OVERALL BLOCK LAYOUT

SCALE: 1" = 50'

SHEET 9 OF 13

F.A.P. RTE.	SECTION	COUNTY	TOTAL SHEETS	SHEET NO.
805	126-SW-1	CLINTON	31	26

ILLINOIS DEPARTMENT OF TRANSPORTATION  
OFFICE OF HIGHWAYS PROJECT IMPLEMENTATION/REGION 5/DISTRICT 8  
1102 EASTPORT PLAZA DRIVE  
COLLINGSVILLE, ILLINOIS 62234-6198

COMPLETION DATE OF FIELD WORK PERFORMED  
LAND SURVEY: JUNE, 2018      ROW STAKING:

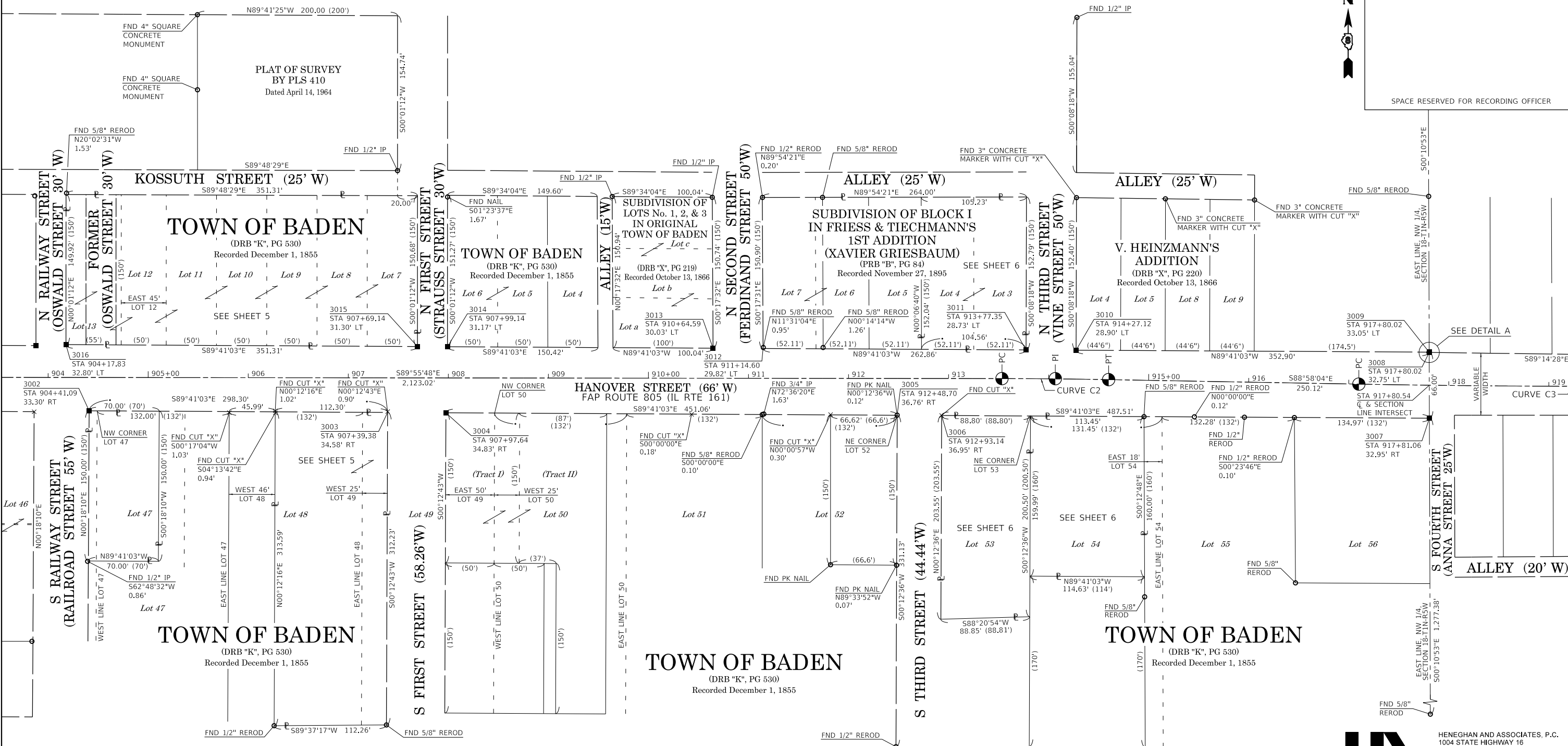
FED. ROAD DIST. NO.      ILLINOIS      FED. AID PROJECT

CONTRACT NO. 76L31

SEE LEGENDS, TOPOGRAPHIC STATEMENT, SURVEYORS NOTE(S) AND BASIS OF COORDINATES & BEARINGS STATEMENT ON SHEET 2



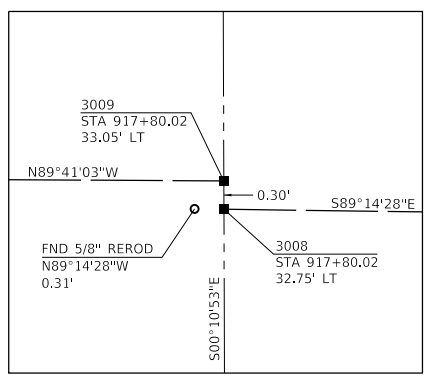
SPACE RESERVED FOR RECORDING OFFICER



COORDINATE TABLE					
POINT NO.	STATION	OFFSET	NORTH	EAST	DESCRIPTION
3002	904+41.09	33.30' RT	122,115,8673	6,805,1006	BLOCK CORNER
3003	907+39.38	34.58' RT	122,114,2235	7,103,3912	BLOCK CORNER
3004	907+97.64	34.83' RT	122,113,9024	7,161,6504	BLOCK CORNER
3005	912+48.70	36.76' RT	122,111,4167	7,612,7056	BLOCK CORNER
3006	912+93.14	36.95' RT	122,111,1718	7,657,1450	BLOCK CORNER
3007	917+81.06	32.95' RT	122,108,4853	8,144,6426	BLOCK CORNER
3008	917+80.02	32.75' LT	122,174,1919	8,144,4347	ROW CORNER
3009	917+80.02	33.05' LT	122,174,4875	8,144,4338	ROW CORNER
3010	914+27.12	28.90' LT	122,176,4322	7,791,5425	BLOCK CORNER
3011	913+77.35	28.73' LT	122,176,7077	7,741,5430	BLOCK CORNER
3012	911+14.60	29.82' LT	122,178,1563	7,478,6852	BLOCK CORNER
3013	910+64.59	30.03' LT	122,178,4318	7,428,6831	BLOCK CORNER
3014	907+99.14	31.17' LT	122,179,8947	7,163,2282	BLOCK CORNER
3015	907+69.14	31.30' LT	122,180,0600	7,133,2283	BLOCK CORNER
3016	904+17.83	32.80' LT	122,181,9961	6,781,9193	BLOCK CORNER
-	913+53.41	0.00' LT	122,148,0492	7,717,4588	PC - CURVE C2
-	914+06.71	0.22' LT	122,147,9841	7,770,7571	PI - CURVE C2
-	914+60.00	0.00' LT	122,147,0238	7,824,0468	PT - CURVE C2
-	917+10.12	0.00' LT	122,142,5175	8,074,1234	PC - CURVE C3
-	919+54.23	2.24' RT	122,138,1193	8,318,1953	PI - CURVE C3
-	921+98.29	0.00' LT	122,142,6769	8,562,2642	PT - CURVE C3

**CURVE C2**  
 PI STA. = 914+06.71  
 $\Delta = 0^\circ 57' 45''$  (RT)  
 T = 53.30'  
 L = 106.59'  
 R = 6,346.01'  
 C = 106.59'  
 C.B. = S89°26'56"E  
 P.C. STA. = 913+53.41  
 P.T. STA. = 914+60.00

**CURVE C3**  
 PI STA. = 919+54.23  
 $\Delta = 2^\circ 06' 08''$  (LT)  
 T = 244.11'  
 L = 488.17'  
 R = 13,305.56'  
 C = 488.14'  
 C.B. = N89°58'53"E  
 P.C. STA. = 917+10.12  
 P.T. STA. = 921+98.29




STATE OF ILLINOIS )  
 ) SS  
 COUNTY OF JERSEY )

I, JOSHUA E. STUMPE, AN ILLINOIS PROFESSIONAL LAND SURVEYOR, STATE THAT I HAVE SURVEYED THE PLAT OF HIGHWAY SHOWN HEREON AND THAT THIS PROFESSIONAL SERVICE CONFORMS TO THE CURRENT ILLINOIS MINIMUM STANDARDS FOR A BOUNDARY SURVEY FOR THE PROPOSED PARCEL(S) TO BE ACQUIRED BY THE STATE OF ILLINOIS, DEPARTMENT OF TRANSPORTATION, SHOWN HEREON.

DATED \_\_\_\_\_

JOSHUA E. STUMPE, PLS No. 3737  
 LICENSE EXPIRATION DATE: 11/30/2020



**HA**  
 ENGINEERS - SURVEYORS

HENEGHAN AND ASSOCIATES, P.C.  
 1004 STATE HIGHWAY 16  
 JERSEYVILLE, ILLINOIS 62052  
 PHONE: (618) 498-6418  
 FAX #: (618) 498-6410  
 PROFESSIONAL DESIGN FIRM  
 REGISTRATION No. 184-002692

ILLINOIS DEPARTMENT OF TRANSPORTATION  
**PLAT OF HIGHWAYS**  
 FAP ROUTE 805 (IL 161)  
 SECTION 126-SW-1  
 CLINTON COUNTY  
 JOB NO. R-98-004-18  
 OVERALL BLOCK LAYOUT

SCALE: 1" = 50'

SHEET 10 OF 13

F.A.P. RTE.	SECTION	COUNTY	TOTAL SHEETS	SHEET NO.
805	126-SW-1	CLINTON	31	27

ILLINOIS DEPARTMENT OF TRANSPORTATION  
 OFFICE OF HIGHWAYS PROJECT IMPLEMENTATION/REGION 5/DISTRICT 8  
 1102 EASTPORT PLAZA DRIVE  
 COLLINGSVILLE, ILLINOIS 62234-6198

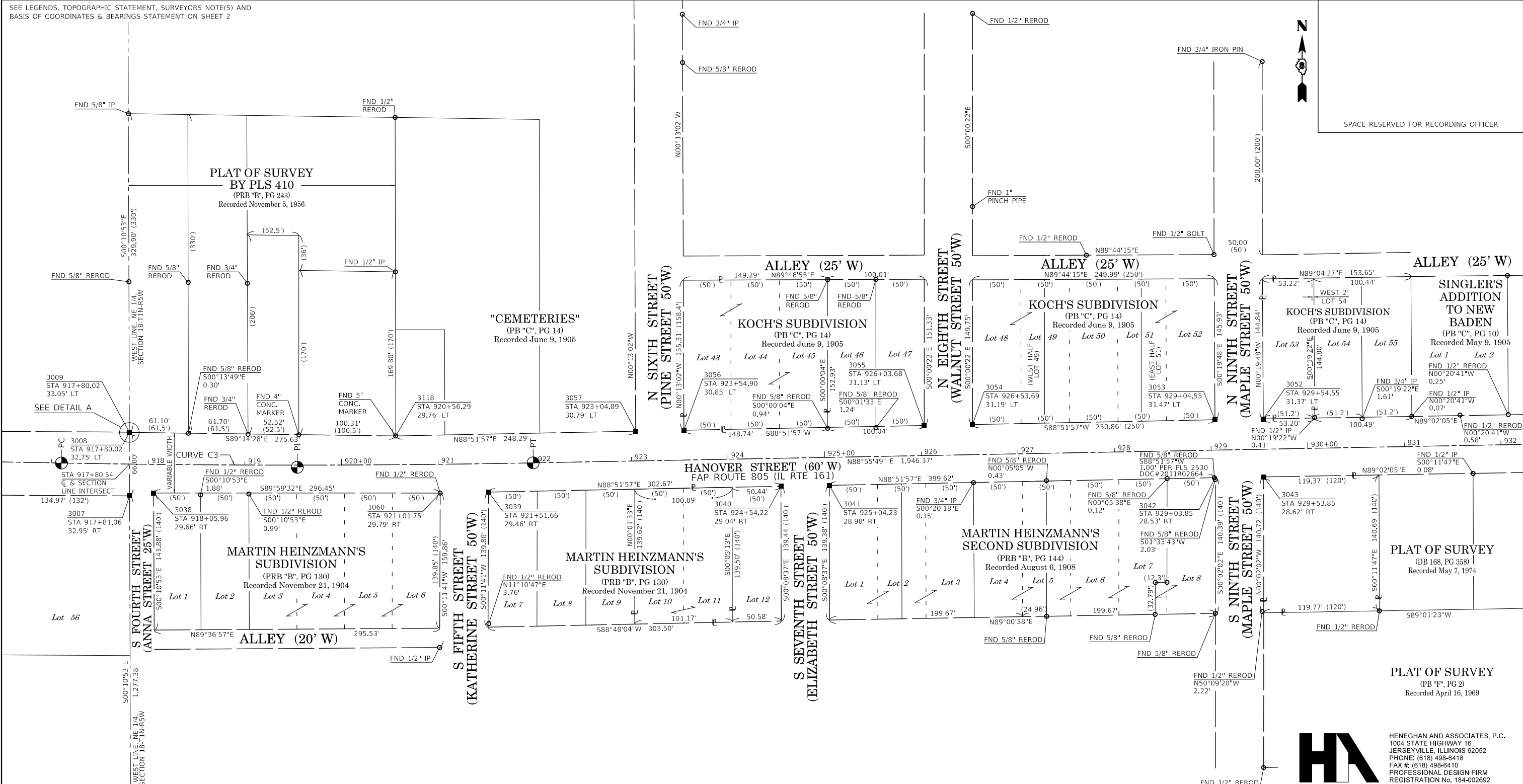
CONTRACT NO. 76L31

FED. ROAD DIST. NO. ILLINOIS FED. AID PROJECT

SEE LEGENDS, TOPOGRAPHIC STATEMENT, SURVEYORS NOTE(S) AND BASIS OF COORDINATES & BEARINGS STATEMENT ON SHEET 2



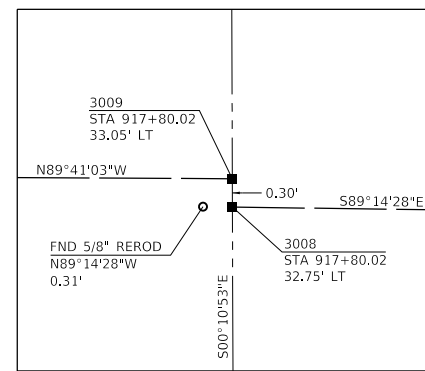
SPACE RESERVED FOR RECORDING OFFICER



COORDINATE TABLE

POINT NO.	STATION	OFFSET	NORTH	EAST	DESCRIPTION
1060	921+01.75	29.79' RT	122,111.4410	8,466.0834	BLOCK CORNER
3007	917+81.06	32.95' RT	122,108.4853	8,144.6426	BLOCK CORNER
3008	917+80.02	32.75' LT	122,174.1919	8,144.4347	ROW CORNER
3009	917+80.02	33.05' LT	122,174.4875	8,144.4338	ROW CORNER
3038	918+05.96	29.66' RT	122,111.4819	8,169.6333	BLOCK CORNER
3039	921+51.66	29.46' RT	122,112.4310	8,516.0871	BLOCK CORNER
3040	924+54.22	29.04' RT	122,118.4220	8,818.6947	BLOCK CORNER
3041	925+04.23	28.98' RT	122,119.4119	8,868.6924	BLOCK CORNER
3042	929+03.85	28.53' RT	122,127.3220	9,268.2355	BLOCK CORNER
3043	929+53.85	28.62' RT	122,128.1644	9,318.2350	BLOCK CORNER
3052	929+54.55	31.37' LT	122,188.1658	9,317.8102	BLOCK CORNER
3053	929+04.55	31.47' LT	122,187.3254	9,267.8142	BLOCK CORNER
3054	926+53.69	31.19' LT	122,182.3599	9,017.0058	BLOCK CORNER
3055	926+03.68	31.13' LT	122,181.3700	8,967.0059	BLOCK CORNER
3056	923+54.90	30.85' LT	122,176.4457	8,718.2743	BLOCK CORNER
3057	923+04.89	30.79' LT	122,175.4558	8,668.2777	BLOCK CORNER
3118	920+56.29	29.76' LT	122,170.5412	8,420.0408	ROW CORNER
-	917+10.12	0.00' LT	122,142.5175	8,074.1234	PC - CURVE C3
-	919+54.23	2.24' RT	122,138.1193	8,318.1953	PI - CURVE C3
-	921+98.29	0.00' LT	122,142.6769	8,562.2642	PT - CURVE C3

**CURVE C3**  
 PI STA. = 919+54.23  
 $\Delta = 2^\circ 06' 08''$  (LT)  
 T = 244.11'  
 L = 488.17'  
 R = 13,305.56'  
 C = 488.14'  
 C.B. = N89°58'53"E  
 P.C. STA. = 917+10.12  
 P.T. STA. = 921+98.29



STATE OF ILLINOIS )  
 ) SS  
 COUNTY OF JERSEY )

I, JOSHUA E. STUMPE, AN ILLINOIS PROFESSIONAL LAND SURVEYOR, STATE THAT I HAVE SURVEYED THE PLAT OF HIGHWAY SHOWN HEREON AND THAT THIS PROFESSIONAL SERVICE CONFORMS TO THE CURRENT ILLINOIS MINIMUM STANDARDS FOR A BOUNDARY SURVEY FOR THE PROPOSED PARCEL(S) TO BE ACQUIRED BY THE STATE OF ILLINOIS, DEPARTMENT OF TRANSPORTATION, SHOWN HEREON.

DATED \_\_\_\_\_  
 JOSHUA E. STUMPE, PLS No. 3737  
 LICENSE EXPIRATION DATE: 11/30/2020



ILLINOIS DEPARTMENT OF TRANSPORTATION  
**PLAT OF HIGHWAYS**  
 FAP ROUTE 805 (IL 161)  
 SECTION 126-SW-1  
 CLINTON COUNTY  
 JOB NO. R-98-004-18  
 OVERALL BLOCK LAYOUT

SCALE: 1" = 50'

ILLINOIS DEPARTMENT OF TRANSPORTATION  
 OFFICE OF HIGHWAYS PROJECT IMPLEMENTATION/REGION 5/DISTRICT 8  
 1102 EASTPORT PLAZA DRIVE  
 COLLINSVILLE, ILLINOIS 62234-6198

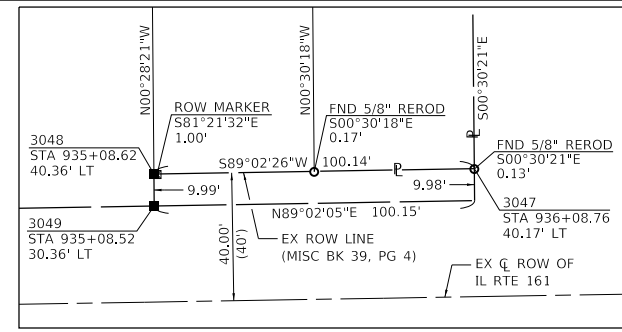
F.A.P. RTE.	SECTION	COUNTY	TOTAL SHEETS	SHEET NO.
805	126-SW-1	CLINTON	31	28

CONTRACT NO. 76L31  
 FED. ROAD DIST. NO. ILLINOIS FED. AID PROJECT

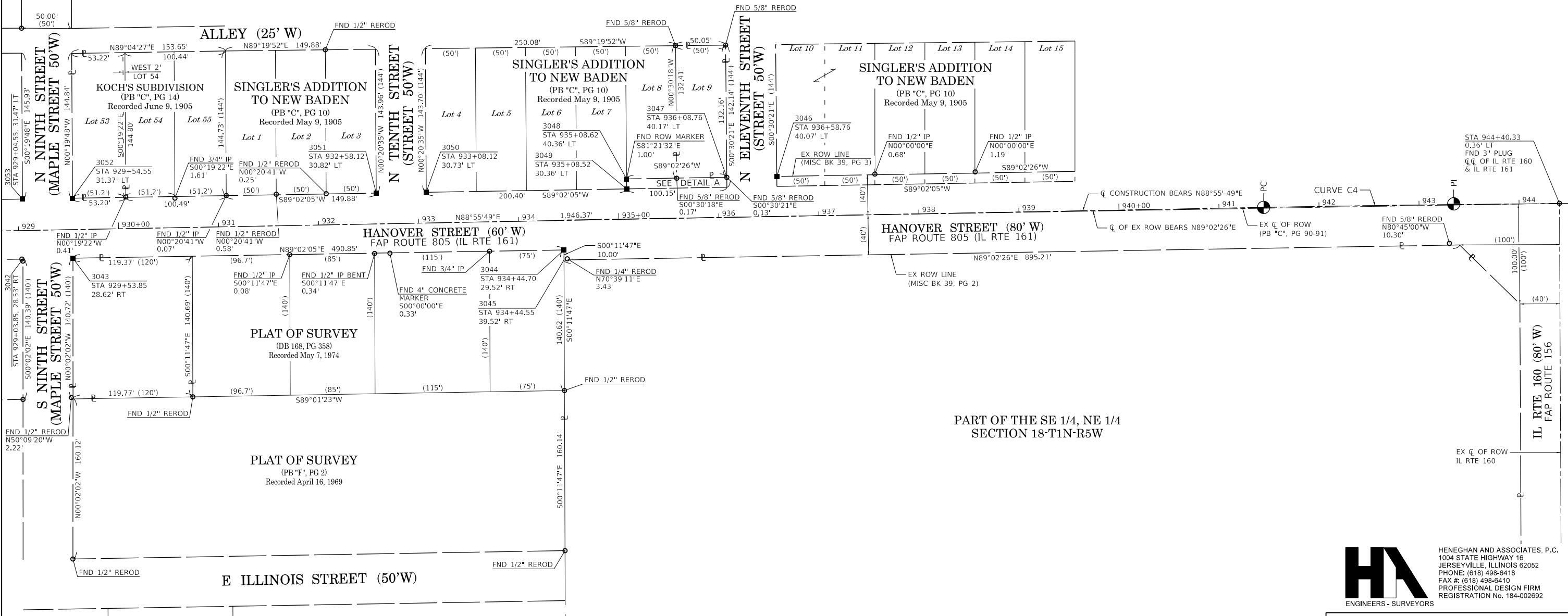
SEE LEGENDS, TOPOGRAPHIC STATEMENT, SURVEYORS NOTE(S) AND BASIS OF COORDINATES & BEARINGS STATEMENT ON SHEET 2



SPACE RESERVED FOR RECORDING OFFICER



DETAIL "A"  
SCALE 1" = 30'



PART OF THE SE 1/4, NE 1/4 SECTION 18-T1N-R5W

COORDINATE TABLE					
POINT NO.	STATION	OFFSET	NORTH	EAST	DESCRIPTION
3042	929+03.85	28.53' RT	122,127.3220	9,268.2355	BLOCK CORNER
3043	929+53.85	28.62' RT	122,128.1644	9,318.2350	BLOCK CORNER
3044	934+44.70	29.52' RT	122,136.4331	9,809.0164	BLOCK CORNER
3045	934+44.55	39.52' RT	122,126.4331	9,809.0507	ROW CORNER
3046	936+58.76	40.07' LT	122,210.0064	10,021.7398	ROW CORNER
3047	936+08.76	40.17' LT	122,209.1691	9,971.7454	ROW CORNER
3048	935+08.62	40.36' LT	122,207.4922	9,871.6195	ROW CORNER
3049	935+08.52	30.36' LT	122,197.4977	9,871.7019	ROW CORNER
3050	933+08.12	30.73' LT	122,194.1219	9,671.3317	BLOCK CORNER
3051	932+58.12	30.82' LT	122,193.2796	9,621.3358	BLOCK CORNER
3052	929+54.55	31.37' LT	122,188.1658	9,317.8102	BLOCK CORNER
3053	929+04.55	31.47' LT	122,187.3254	9,267.8142	BLOCK CORNER
-	941+44.66	0.00' LT	122,179.0156	10,508.2973	PC - CURVE C4
-	943+34.68	0.74' LT	122,182.5633	10,698.2880	PI - CURVE C4
-	945+24.70	0.00' LT	122,183.1393	10,888.3109	PT - CURVE C4

**CURVE C4**  
 PI STA. = 943+34.68  
 $\Delta = 0^\circ 53' 46''$  (RT)  
 T = 190.02'  
 L = 380.04'  
 R = 24,299.24'  
 C = 380.04'  
 C.B. = N89°22'42"E  
 P.C. STA. = 941+44.66  
 P.T. STA. = 945+24.70

STATE OF ILLINOIS )  
 ) SS  
 COUNTY OF JERSEY )

I, JOSHUA E. STUMPE, AN ILLINOIS PROFESSIONAL LAND SURVEYOR, STATE THAT I HAVE SURVEYED THE PLAT OF HIGHWAY SHOWN HEREON AND THAT THIS PROFESSIONAL SERVICE CONFORMS TO THE CURRENT ILLINOIS MINIMUM STANDARDS FOR A BOUNDARY SURVEY FOR THE PROPOSED PARCEL(S) TO BE ACQUIRED BY THE STATE OF ILLINOIS, DEPARTMENT OF TRANSPORTATION, SHOWN HEREON.

DATED \_\_\_\_\_  
 JOSHUA E. STUMPE, PLS No. 3737  
 LICENSE EXPIRATION DATE: 11/30/2020



**HA**  
 ENGINEERS - SURVEYORS  
 HENEGHAN AND ASSOCIATES, P.C.  
 1004 STATE HIGHWAY 16  
 JERSEYVILLE, ILLINOIS 62052  
 PHONE: (618) 498-6418  
 FAX #: (618) 498-6410  
 PROFESSIONAL DESIGN FIRM  
 REGISTRATION No. 184-002692

ILLINOIS DEPARTMENT OF TRANSPORTATION  
**PLAT OF HIGHWAYS**  
 FAP ROUTE 805 (IL 161)  
 SECTION 126-SW-1  
 CLINTON COUNTY  
 JOB NO. R-98-004-18  
 OVERALL BLOCK LAYOUT

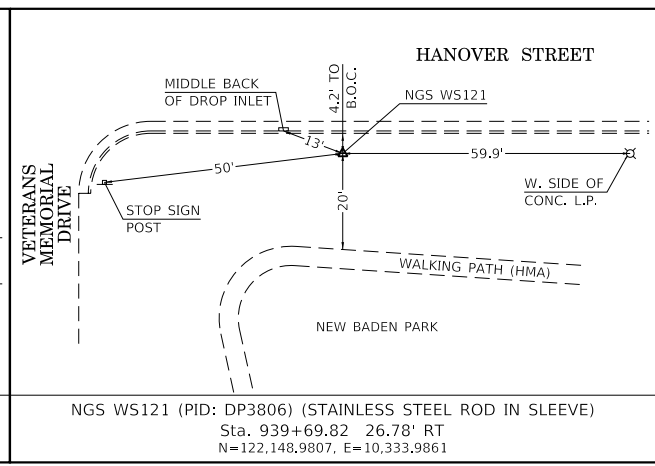
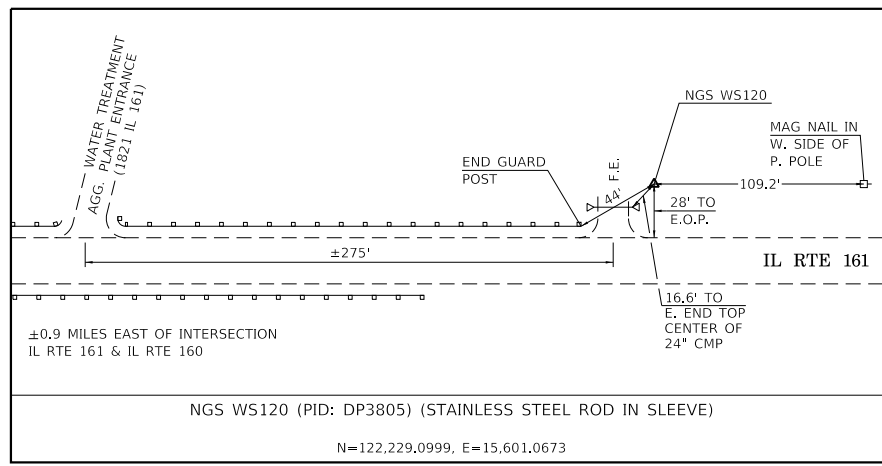
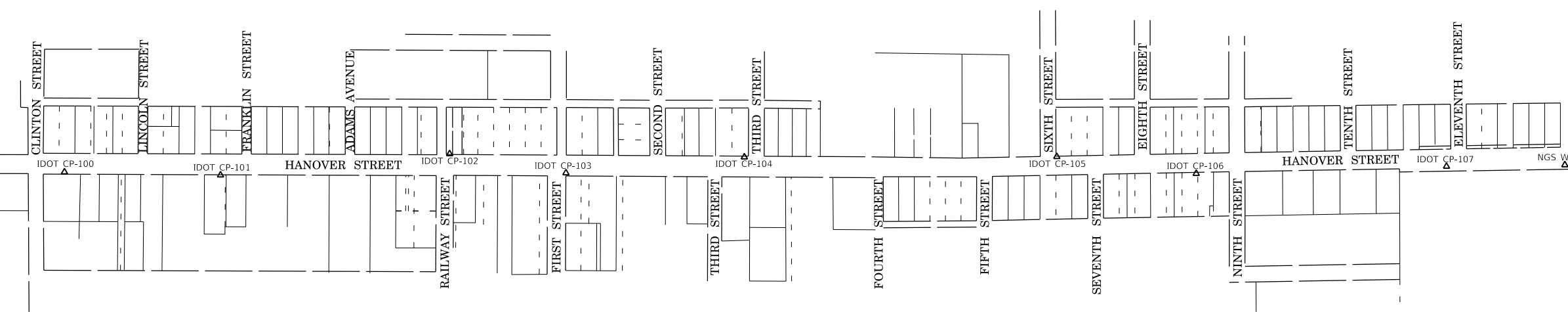
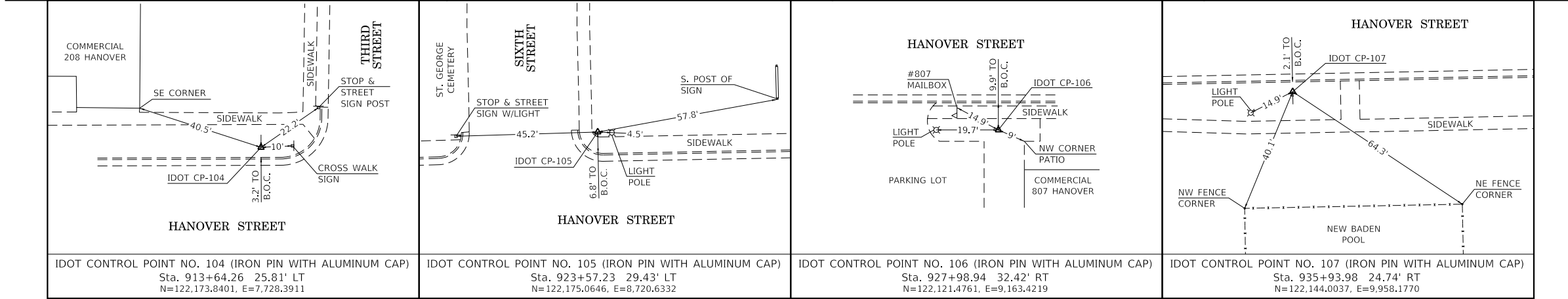
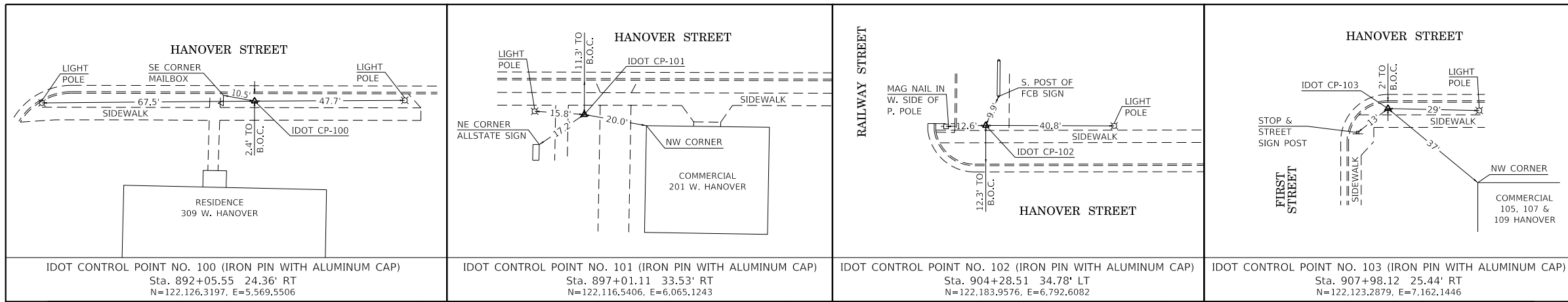
50' 0 50' 100'  
 SCALE: 1" = 50'

ILLINOIS DEPARTMENT OF TRANSPORTATION  
 OFFICE OF HIGHWAYS PROJECT IMPLEMENTATION/REGION 5/DISTRICT 8  
 1102 EASTPORT PLAZA DRIVE  
 COLLINSVILLE, ILLINOIS 62234-6198

F.A.P. RTE.	SECTION	COUNTY	TOTAL SHEETS	SHEET NO.
805	126-SW-1	CLINTON	31	29

COMPLETION DATE OF FIELD WORK PERFORMED  
 LAND SURVEY: JUNE, 2018      ROW STAKING: \_\_\_\_\_  
 CONTRACT NO. 76L31  
 FED. ROAD DIST. NO.      ILLINOIS      FED. AID PROJECT

SURVEY CONTROL TIE SHEET



N  
 SPACE RESERVED FOR RECORDING OFFICER

STATE OF ILLINOIS )  
 ) SS  
 COUNTY OF JERSEY )

I, JOSHUA E. STUMPE, AN ILLINOIS PROFESSIONAL LAND SURVEYOR, STATE THAT I HAVE SURVEYED THE PLAT OF HIGHWAY SHOWN HEREON AND THAT THIS PROFESSIONAL SERVICE CONFORMS TO THE CURRENT ILLINOIS MINIMUM STANDARDS FOR A BOUNDARY SURVEY FOR THE PROPOSED PARCEL(S) TO BE ACQUIRED BY THE STATE OF ILLINOIS, DEPARTMENT OF TRANSPORTATION, SHOWN HEREON.

DATED \_\_\_\_\_

JOSHUA E. STUMPE, PLS No. 3737  
 LICENSE EXPIRATION DATE: 11/30/2020



**HA**  
 ENGINEERS - SURVEYORS  
 HENEGHAN AND ASSOCIATES, P.C.  
 1004 STATE HIGHWAY 16  
 JERSEYVILLE, ILLINOIS 62052  
 PHONE: (618) 498-6418  
 FAX #: (618) 498-6410  
 PROFESSIONAL DESIGN FIRM  
 REGISTRATION No. 184-002692

COMPLETION DATE OF FIELD WORK PERFORMED  
 LAND SURVEY: JUNE, 2018      ROW STAKING:

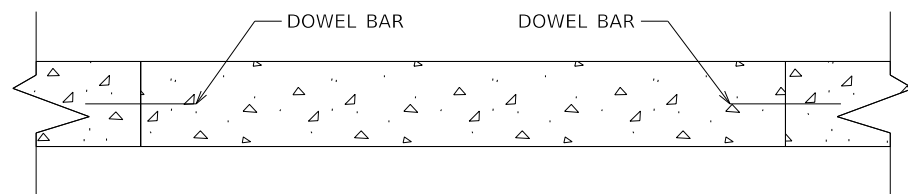
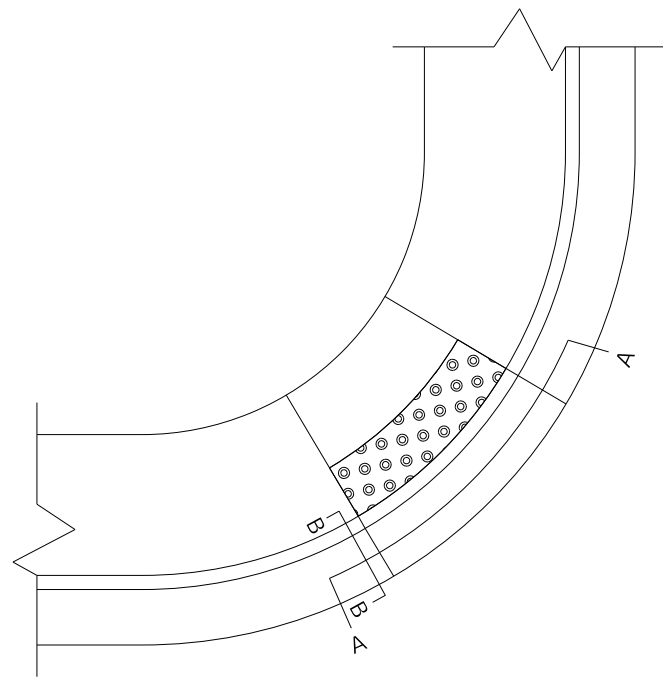
ILLINOIS DEPARTMENT OF TRANSPORTATION  
**PLAT OF HIGHWAYS**  
 FAP ROUTE 805 (IL 161)  
 SECTION 126-SW-1  
 CLINTON COUNTY  
 JOB NO. R-98-004-18  
 SURVEY CONTROL TIE SHEET

NOT TO SCALE      SHEET 13 OF 13

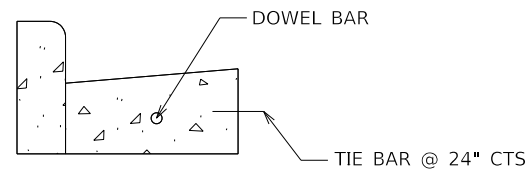
ILLINOIS DEPARTMENT OF TRANSPORTATION  
 OFFICE OF HIGHWAYS PROJECT IMPLEMENTATION/REGION 5/DISTRICT 8  
 1102 EASTPORT PLAZA DRIVE  
 COLLINSVILLE, ILLINOIS 62234-6198

F.A.P. RTE.	SECTION	COUNTY	TOTAL SHEETS	SHEET NO.
805	126-SW-1	CLINTON	31	30
CONTRACT NO. 76L31				

FED. ROAD DIST. NO.      ILLINOIS      FED. AID PROJECT



**SECTION A-A**



**SECTION B-B**

**CURB & GUTTER DOWEL BAR DETAIL**

**NOT TO SCALE**

**LOCATIONS**

- 1. IL 161 / CLINTON ST: NEQ**      **4 EACH**
- 1. IL 161 / CLINTON ST: SEQ**      **4 EACH**
  
- 2. IL 161 / FRANKLIN ST: NWQ**      **4 EACH**
- 2. IL 161 / FRANKLIN ST: SWQ**      **2 EACH**
  
- 3. IL 161 / RAILWAY ST: NEQ**      **6 EACH**
- 3. IL 161 / RAILWAY ST: SEQ**      **4 EACH**
  
- 4. IL 161 / 1ST ST: NWQ**      **2 EACH**
- 4. IL 161 / 1ST ST: SWQ**      **2 EACH**
  
- 5. IL 161 / 3RD ST: NWQ**      **2 EACH**
- 5. IL 161 / 3RD ST: SWQ**      **2 EACH**
  
- 6. IL 161 / 6TH ST: NEQ**      **2 EACH**
- 6. IL 161 / 6TH ST: SEQ**      **2 EACH**
  
- 7. IL 161 / 9TH ST: NEQ**      **2 EACH**
- 7. IL 161 / 9TH ST: SEQ**      **4 EACH**
  
- 8. IL 161 / 11TH ST: NWQ**      **2 EACH**
- 8. IL 161 / 11TH ST: SWQ**      **2 EACH**

MODEL: Default  
 FILE: Model: Pic:\pghroom.dwg  
 PROJECT: PWIDOT\Documents\DOT\_Offices\District 8\Projects\0876L31\CADD\DATA\CAD\Sheets\0876L31-1-11-16.dwg

USER NAME = rosarioai	DESIGNED -	REVISED -
	DRAWN -	REVISED -
PLOT SCALE = 40.0000 ' / in.	CHECKED -	REVISED -
PLOT DATE = 8/6/2019	DATE -	REVISED -

**STATE OF ILLINOIS  
DEPARTMENT OF TRANSPORTATION**

<b>CURB &amp; GUTTER DOWEL BAR DETAIL SHEET</b>			
SCALE:	SHEET 1	OF 1 SHEETS	STA. TO STA.

F.A.P. RTE.	SECTION	COUNTY	TOTAL SHEETS	SHEET NO.
805	126-SW-1	CLINTON	31	31
CONTRACT NO. 76L31				
		ILLINOIS	FED. AID PROJECT	