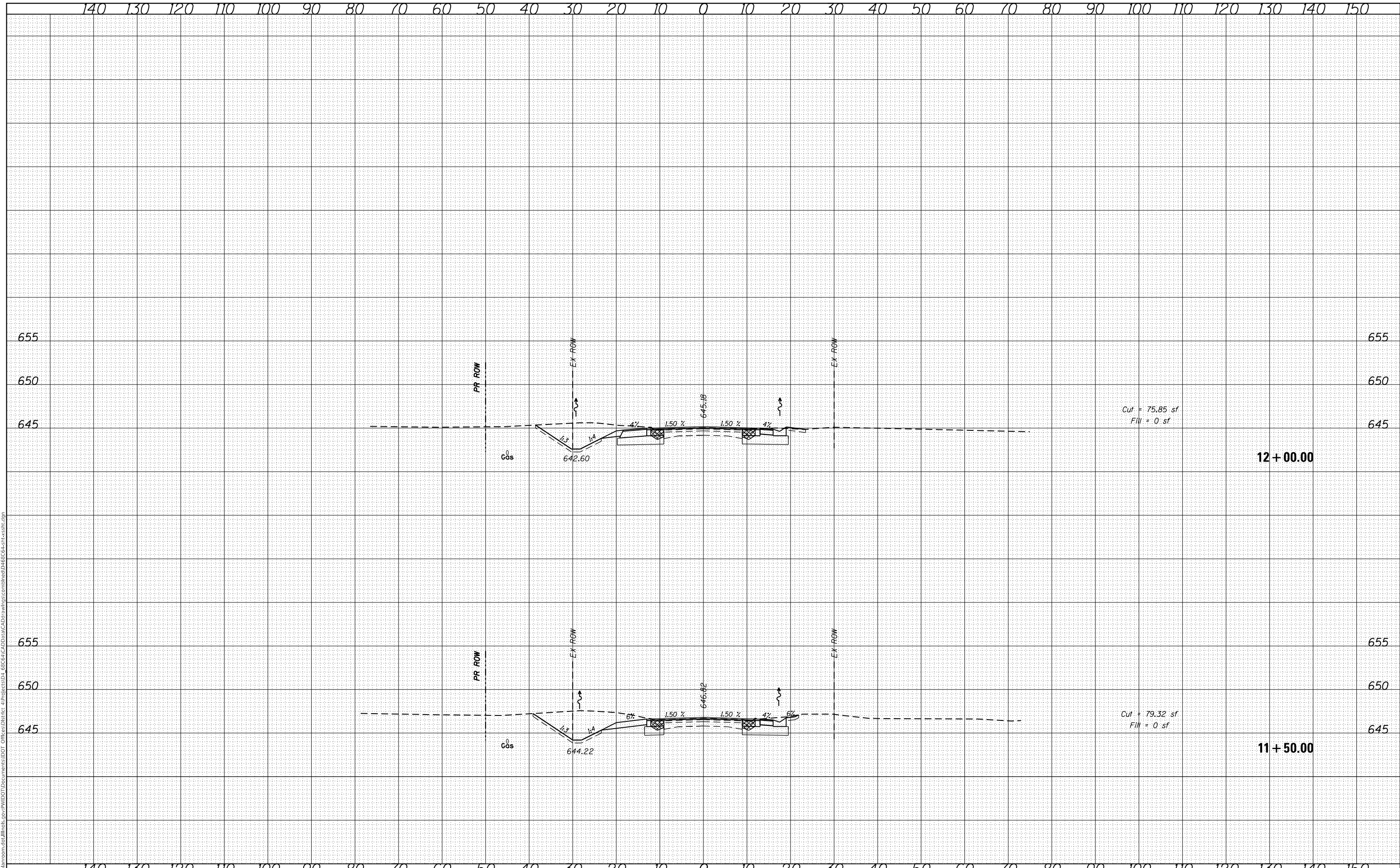


FINAL SURVEY NO.	SURVEYED	DATE
NOTE BOOK	PLOTTED	
	TEMPLATE	
	AREAS CHECKED	

ORIGINAL SURVEY NO.	SURVEYED	DATE
NOTE BOOK	PLOTTED	
	TEMPLATE	
	AREAS CHECKED	

MODEL: Default
 FILE NAME: D:\a\hamilton\msh\allinois\pwr\pwr\DOT Documents\DOT Office\District 4\Project\68C64\68C64\Drawings\combined\68C64-entxsst.dgn



Cut = 75.85 sf
 Fill = 0 sf

12+00.00

Cut = 79.32 sf
 Fill = 0 sf

11+50.00

USER NAME =	eversct
PLOT SCALE =	20,0000 ' / in.
PLOT DATE =	10/17/2019

DESIGNED -	
DRAWN -	
CHECKED -	
DATE -	

REVISED -	
REVISED -	
REVISED -	
REVISED -	

**STATE OF ILLINOIS
 DEPARTMENT OF TRANSPORTATION**

**IL 41
 CROSS SECTIONS**

SCALE: SHEET OF SHEETS STA. 11+50.00 TO STA. 12+00.00

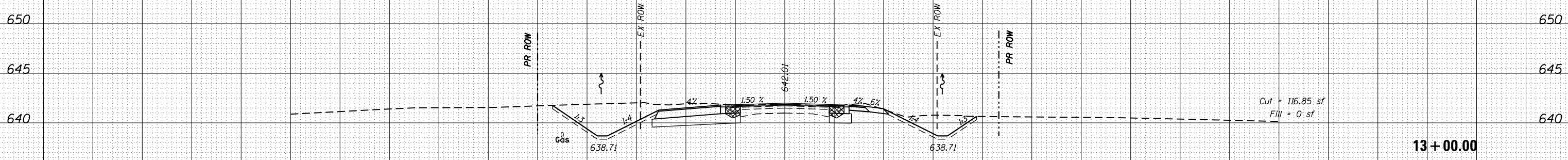
F.A.P. RTE. 574	SECTION (12)CR	COUNTY *	TOTAL SHEETS 202	SHEET NO. 101
CONTRACT NO. 68C64			ILLINOIS FED. AID PROJECT	

FINAL	SURVEYED	DATE
SURVEY	PLOTTED	BY
NOTE BOOK	TEMPLATE	
NO.	AREAS CHECKED	

ORIGINAL	SURVEYED	DATE
SURVEY	PLOTTED	BY
NOTE BOOK	TEMPLATE	
NO.	AREAS CHECKED	

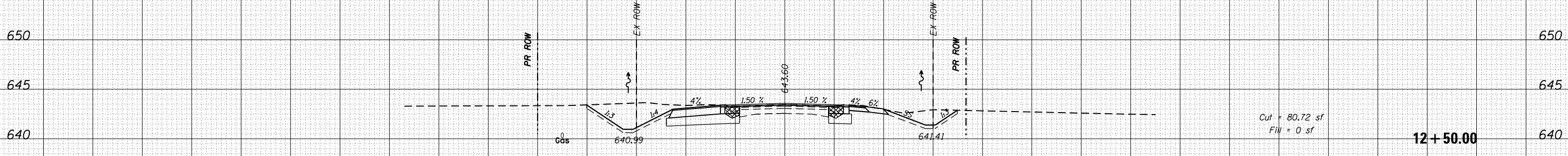
MODEL: Default
FILE NAME: D:\valet\cadd\illinois\p110111\DOT Documents\DOT Office\District 4\Project\CDL-68C64\CADData\CADDrawings\combined\0468C64-ent-ws-ent.dgn

140 130 120 110 100 90 80 70 60 50 40 30 20 10 0 10 20 30 40 50 60 70 80 90 100 110 120 130 140 150



13 + 00.00

Cut = 116.85 sf
Fill = 0 sf



12 + 50.00

Cut = 80.72 sf
Fill = 0 sf

140 130 120 110 100 90 80 70 60 50 40 30 20 10 0 10 20 30 40 50 60 70 80 90 100 110 120 130 140 150

USER NAME = eversct	DESIGNED -	REVISED -
	DRAWN -	REVISED -
PLOT SCALE = 20.0000' / in.	CHECKED -	REVISED -
PLOT DATE = 10/17/2019	DATE -	REVISED -

STATE OF ILLINOIS
DEPARTMENT OF TRANSPORTATION

IL 41
CROSS SECTIONS

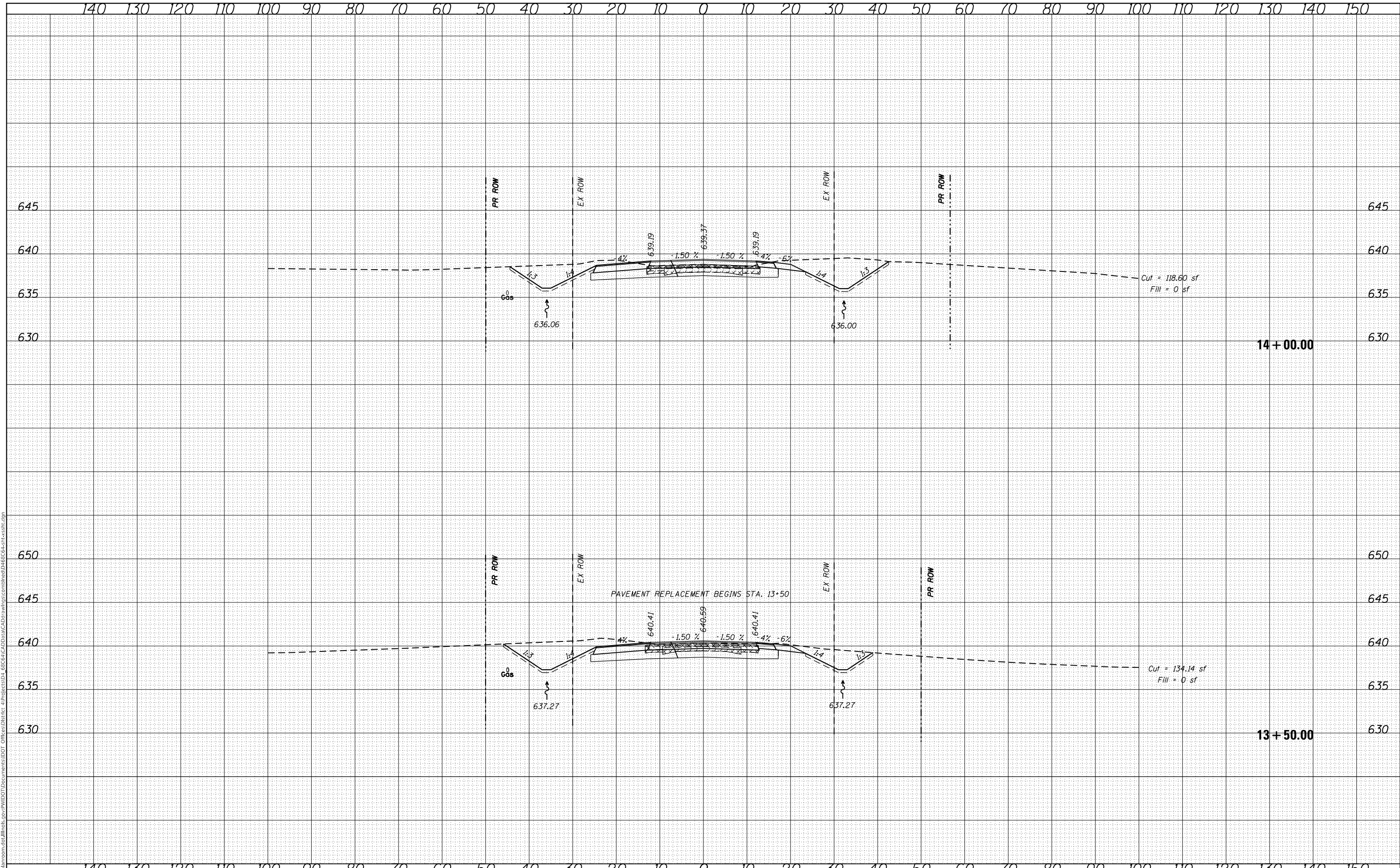
SCALE: SHEET OF SHEETS STA. 12+50.00 TO STA. 13+00.00

F.A.P. RTE.	SECTION	COUNTY	TOTAL SHEETS	SHEET NO.
574	(12)CR	*	202	102
CONTRACT NO. 68C64				
ILLINOIS FED. AID PROJECT				

DATE	
BY	
SURVEYED	
PLOTTED	
TEMPLATE	
AREAS CHECKED	
FINAL SURVEY NO.	
NOTE BOOK NO.	
AREAS CHECKED	

DATE	
BY	
SURVEYED	
PLOTTED	
TEMPLATE	
AREAS CHECKED	
ORIGINAL SURVEY NO.	
NOTE BOOK NO.	
AREAS CHECKED	

MODEL: Default
 FILE NAME: D:\work\mcs\mcs.dwg
 PROJECT: ILLINOIS STATE ROADWAY PROJECTS
 PROJECT NO.: 68C64
 SHEET NO.: 103



USER NAME =	eversct
DESIGNED -	REVISIED -
DRAWN -	REVISIED -
CHECKED -	REVISIED -
DATE -	REVISIED -

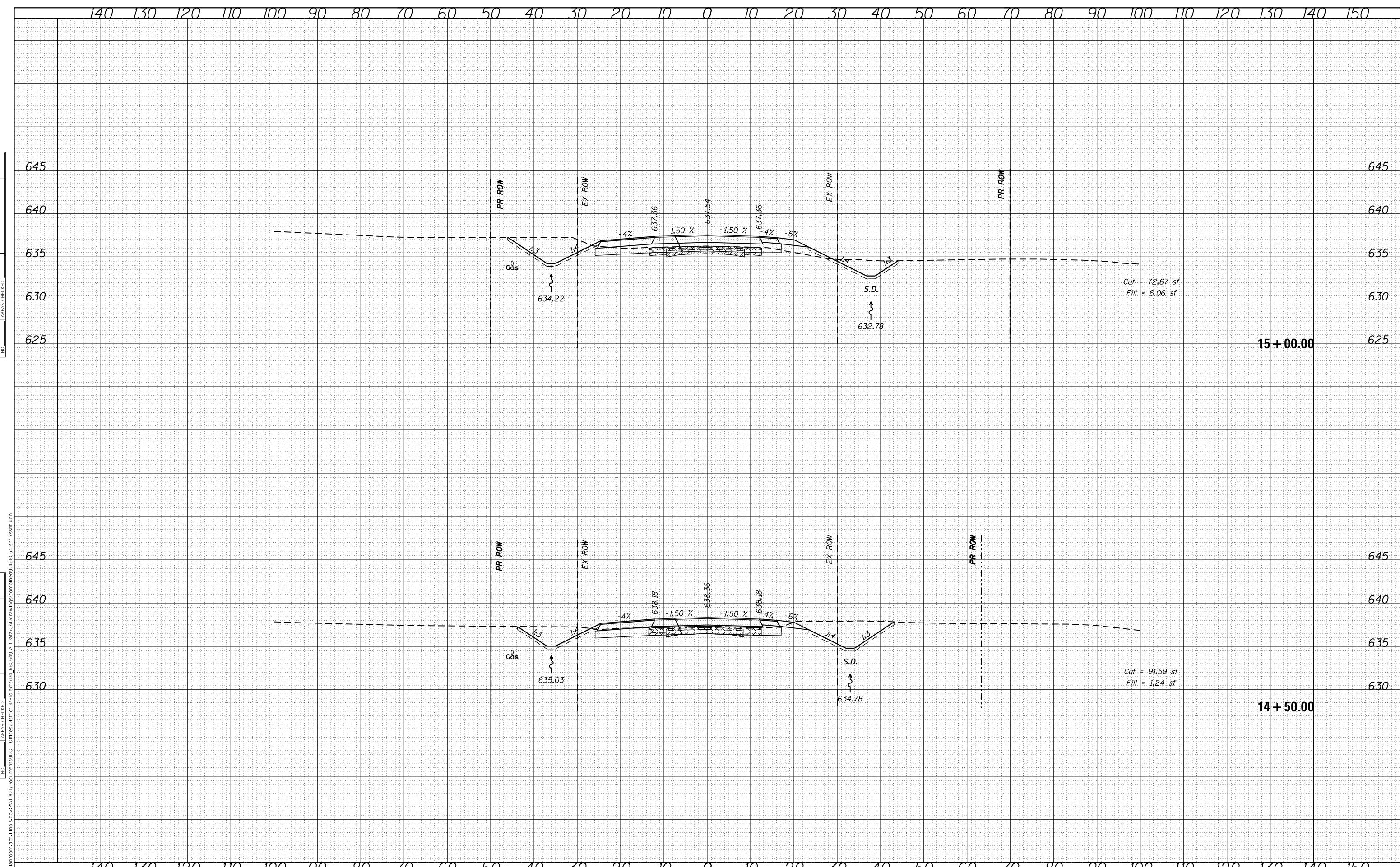
DESIGNED -	REVISIED -
DRAWN -	REVISIED -
CHECKED -	REVISIED -
DATE -	REVISIED -

**STATE OF ILLINOIS
DEPARTMENT OF TRANSPORTATION**

SCALE: SHEET OF SHEETS STA. 13+50.00 TO STA. 14+00.00

**IL 41
CROSS SECTIONS**

F.A.P. RTE.	SECTION	COUNTY	TOTAL SHEETS	SHEET NO.
574	(12)CR		202	103
CONTRACT NO. 68C64				
ILLINOIS FED. AID PROJECT				



USER NAME = eversct	DESIGNED -	REvised -
	DRAWN -	REvised -
PLOT SCALE = 20.0000' / in.	CHECKED -	REvised -
PLOT DATE = 10/18/2019	DATE -	REvised -

**STATE OF ILLINOIS
DEPARTMENT OF TRANSPORTATION**

**IL 41
CROSS SECTIONS**

SCALE: SHEET OF SHEETS STA. 14+50.00 TO STA. 15+00.00

F.A.P. RTE.	SECTION	COUNTY	TOTAL SHEETS	SHEET NO.
574	(12)CR		202	104
CONTRACT NO. 68C64				
ILLINOIS FED. AID PROJECT				

DATE	
BY	
SURVEYED	
PLOTTED	
TEMPLATE	
AREAS CHECKED	
FINAL SURVEY NO.	
NOTE BOOK	
AREAS CHECKED	

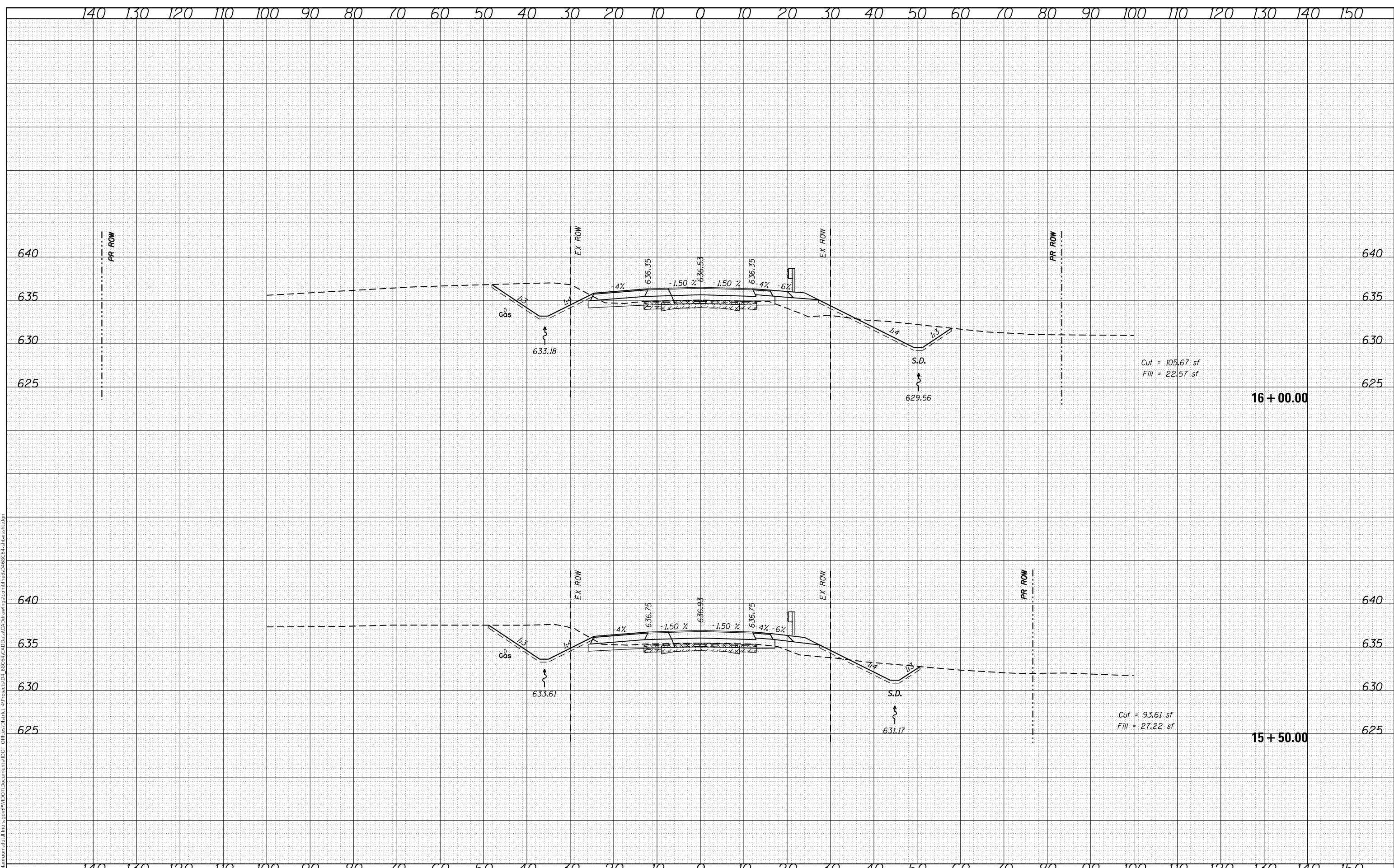
DATE	
BY	
SURVEYED	
PLOTTED	
TEMPLATE	
AREAS CHECKED	
ORIGINAL SURVEY NO.	
NOTE BOOK	
AREAS CHECKED	

MODEL: Default
FILE NAME: D:\vulcan\806000_011\806000_011\DOT Documents\DOT - Office\District 4\Project\011_68C64\CAD\Drawings\combined\68C64-entxsat.dgn

FINAL SURVEY	SURVEYED	DATE
NOTE BOOK	PLOTTED	BY
NO.	TEMPLATE	
	AREAS CHECKED	
	AREAS CHECKED	

ORIGINAL SURVEY	SURVEYED	DATE
NOTE BOOK	PLOTTED	BY
NO.	TEMPLATE	
	AREAS CHECKED	
	AREAS CHECKED	

MODEL: Default
FILE NAME: D:\vial\mason.dwg
I:\Illinois\p\PIV\DOT\Documents\DOT_Offices\District_4\Projects\014_68C64\CAD\Drawings\combined\01468C64-entx.sct.dgn



USER NAME = eversct	DESIGNED -	REVISED -
	DRAWN -	REVISED -
PLOT SCALE = 20,0000' / in.	CHECKED -	REVISED -
PLOT DATE = 10/17/2019	DATE -	REVISED -

**STATE OF ILLINOIS
DEPARTMENT OF TRANSPORTATION**

**IL 41
CROSS SECTIONS**

SCALE: SHEET OF SHEETS STA. 15+50.00 TO STA. 16+00.00

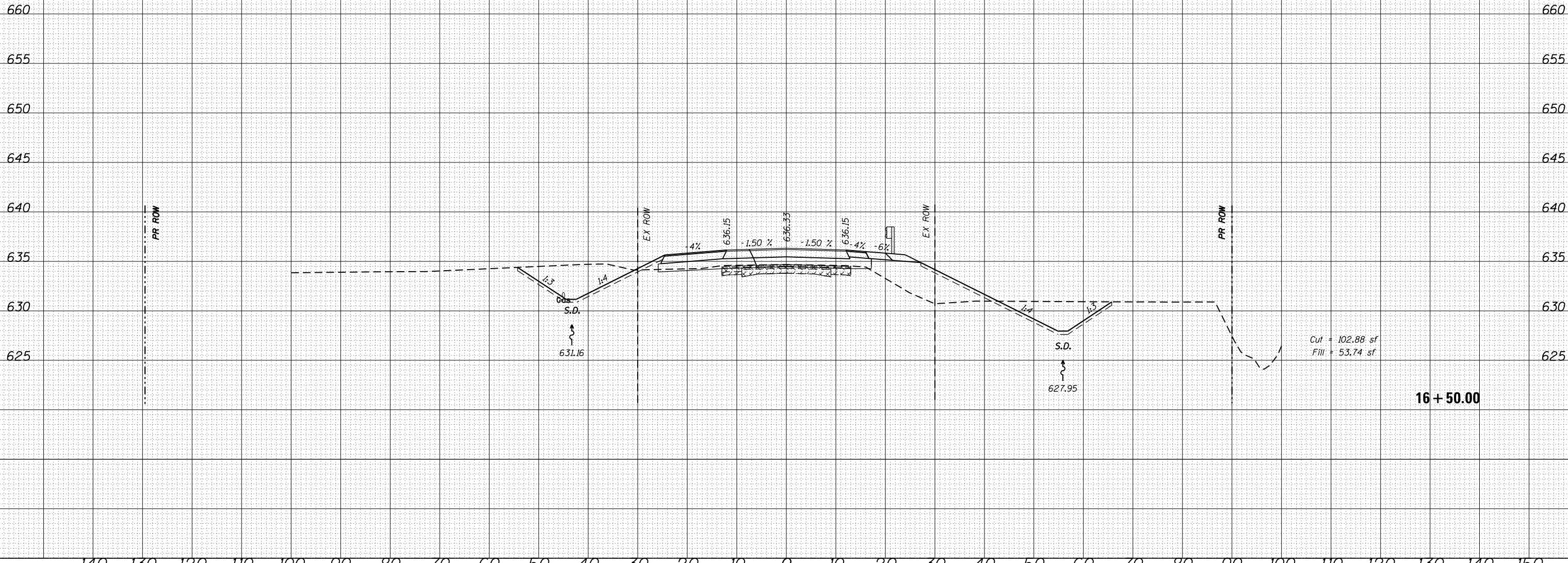
F.A.P. RTE.	SECTION	COUNTY	TOTAL SHEETS	SHEET NO.
574	(12)CR	*	202	105
				CONTRACT NO. 68C64
		ILLINOIS	FED. AID PROJECT	

140 130 120 110 100 90 80 70 60 50 40 30 20 10 0 10 20 30 40 50 60 70 80 90 100 110 120 130 140 150

FINAL SURVEY NO.	SURVEYED	DATE
NOTE BOOK	PLOTTED	BY
AREAS CHECKED	TEMPLATE	
	AREAS CHECKED	

ORIGINAL SURVEY NO.	SURVEYED	DATE
NOTE BOOK	PLOTTED	BY
AREAS CHECKED	TEMPLATE	
	AREAS CHECKED	

MODEL: Default
FILE NAME: p:\v\h\m\con\sa\illinois.gov\PROJECT\68C64\CAD\Drawings\combined\68C64-ent-wsht.dwg



**STATE OF ILLINOIS
DEPARTMENT OF TRANSPORTATION**

**IL 41
CROSS SECTIONS**

USER NAME = eversct	DESIGNED -	REVISED -
	DRAWN -	REVISED -
PLOT SCALE = 20.0000' / in.	CHECKED -	REVISED -
PLOT DATE = 10/17/2019	DATE -	REVISED -

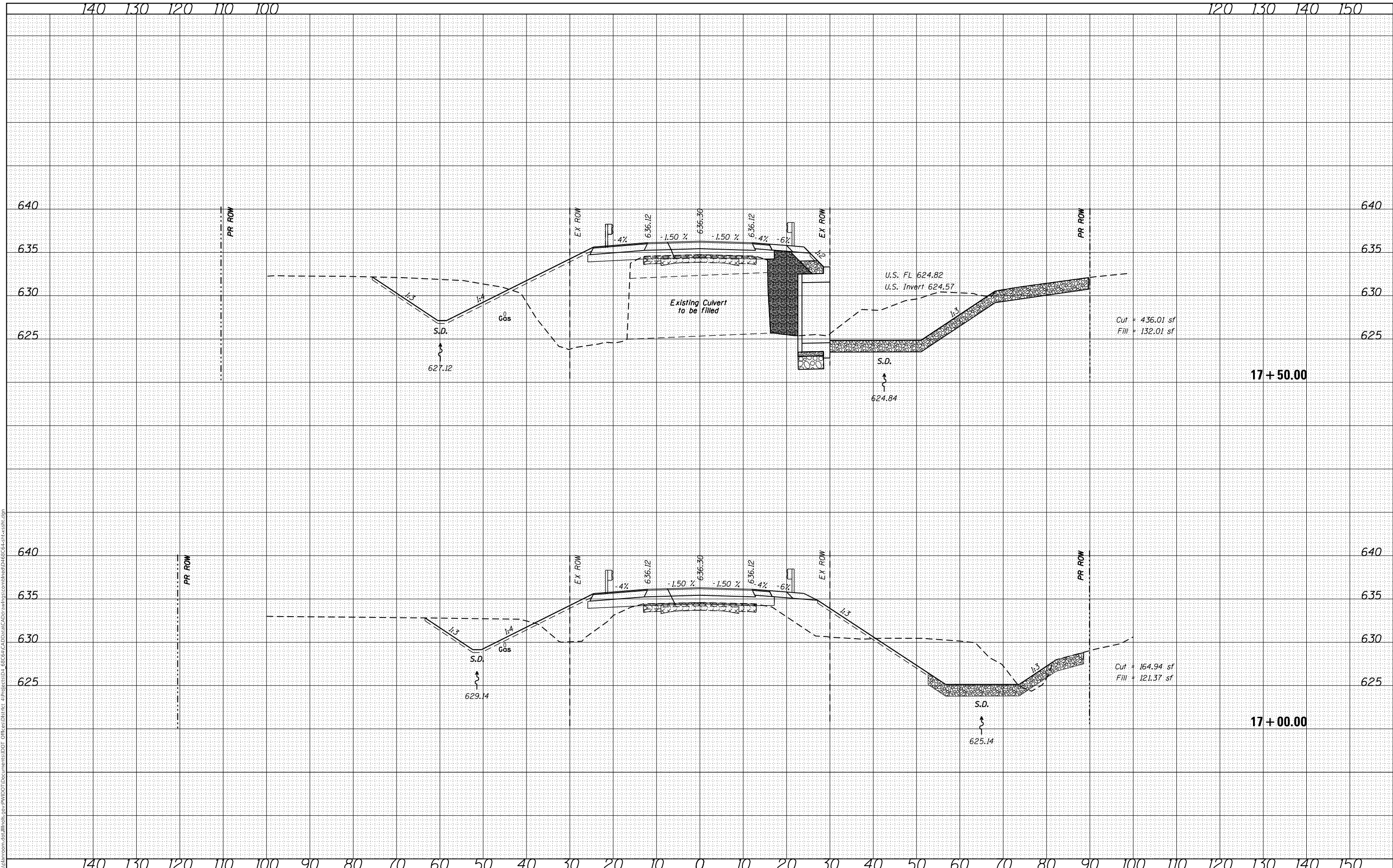
SCALE: SHEET OF SHEETS STA. 16+50.00 TO STA. 16+50.00

F.A.P. RTE. 574	SECTION (12)CR	COUNTY *	TOTAL SHEETS 202	SHEET NO. 106
			CONTRACT NO. 68C64	
		ILLINOIS	FED. AID PROJECT	

FINAL SURVEY	SURVEYED	DATE
NOTE BOOK	PLOTTED	
NO.	TEMPLATE	
	AREAS CHECKED	

ORIGINAL SURVEY	SURVEYED	DATE
NOTE BOOK	PLOTTED	
NO.	TEMPLATE	
	AREAS CHECKED	

MODEL: Default
FILE NAME: D:\v\blm\msh\msh\illinois\p\p\17\17\DOT\Documents\DOT_Office\17\17\DOT\Drawings\combined\68C64-entxstb.dgn



USER NAME = eversct	DESIGNED -	REVISED -
	DRAWN -	REVISED -
PLOT SCALE = 20.0000' / in.	CHECKED -	REVISED -
PLOT DATE = 10/17/2019	DATE -	REVISED -

**STATE OF ILLINOIS
DEPARTMENT OF TRANSPORTATION**

SCALE:		SHEET	OF	SHEETS	STA. 17+00.00	TO STA. 17+50.00
--------	--	-------	----	--------	---------------	------------------

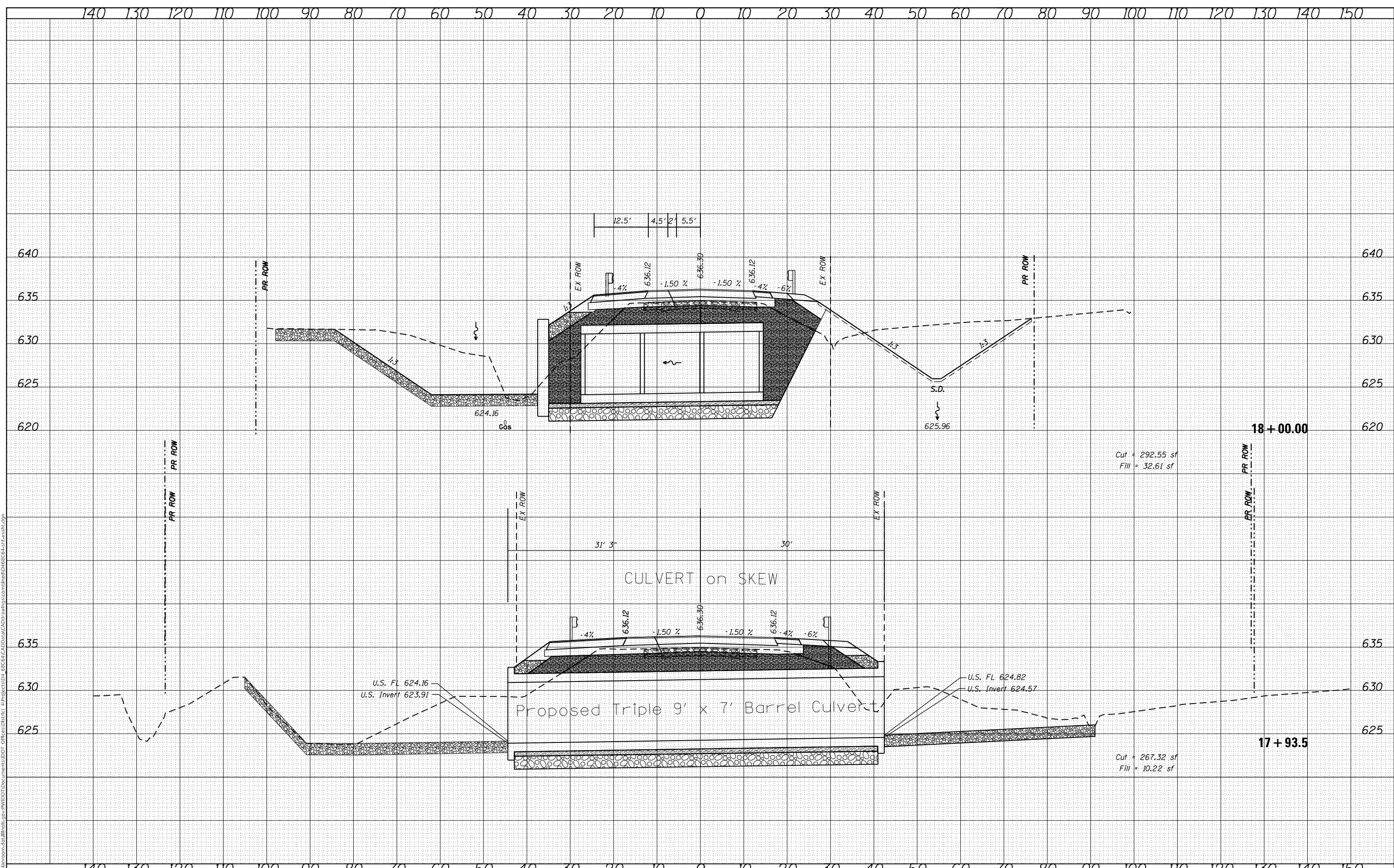
**IL 41
CROSS SECTIONS**

F.A.P. RTE.	SECTION	COUNTY	TOTAL SHEETS	SHEET NO.
574	(12)CR		202	107
CONTRACT NO. 68C64				
ILLINOIS FED. AID PROJECT				

DATE	
BY	
FINAL SURVEY	SURVEYED
NOTE BOOK	PLOTTED
NO.	TEMPLATE
	AREAS CHECKED
	AREAS CHECKED

DATE	
BY	
ORIGINAL SURVEY	SURVEYED
NOTE BOOK	PLOTTED
NO.	TEMPLATE
	AREAS CHECKED
	AREAS CHECKED

MODEL: Default
 FILE NAME: D:\projects\68c64\Drawings\DOT Documents\DOT Office\Director - 68C64\Drawings\Combined\68C64-entxsst.dgn



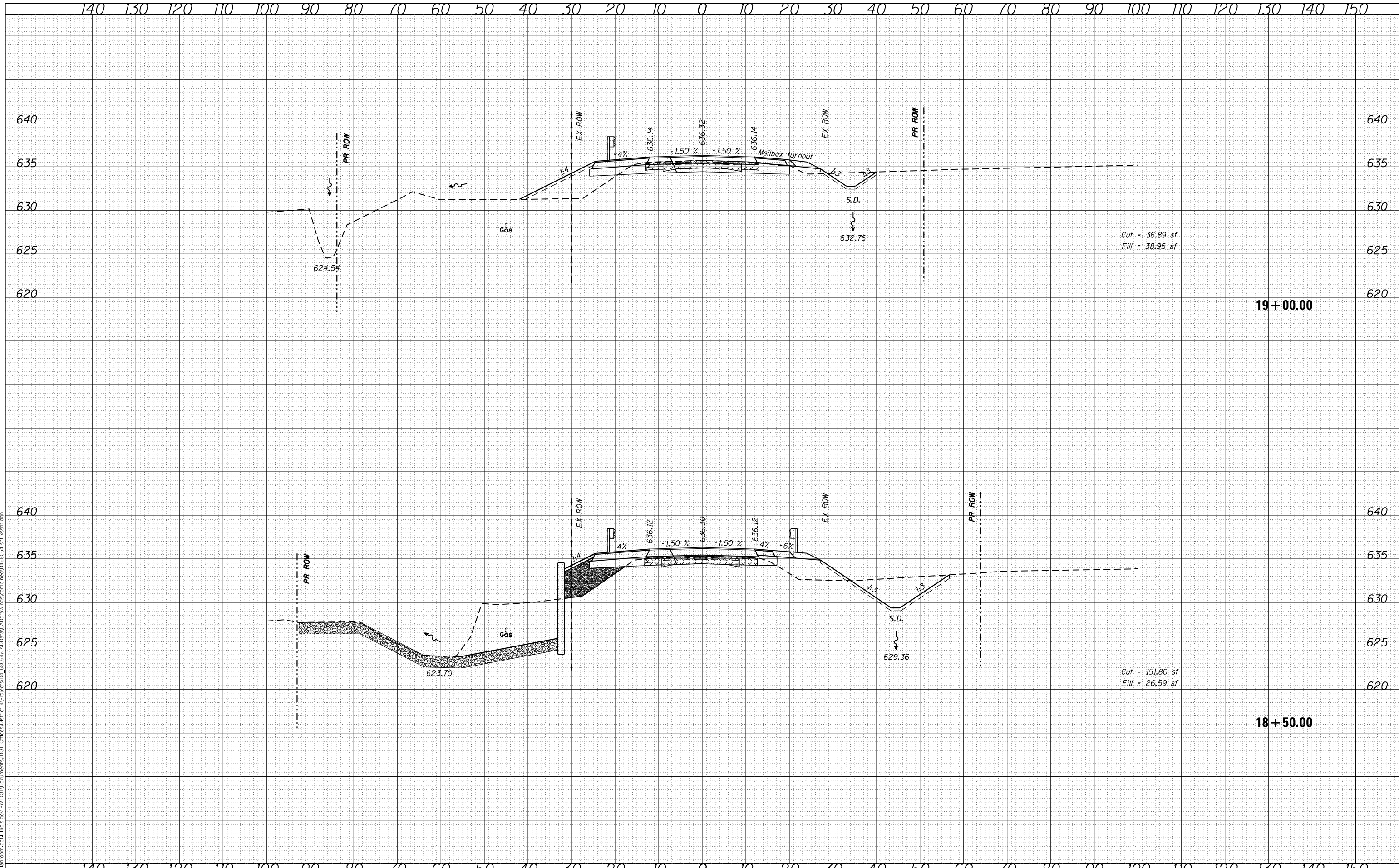
USER NAME = eversct	DESIGNED -	REVISD -
	DRAWN -	REVISD -
PLOT SCALE = 20.0000' / in.	CHECKED -	REVISD -
PLOT DATE = 10/17/2019	DATE -	REVISD -

**STATE OF ILLINOIS
 DEPARTMENT OF TRANSPORTATION**

SCALE:		SHEET	OF	SHEETS	STA. 17+93.5	TO STA. 18+00.00
--------	--	-------	----	--------	--------------	------------------

**IL 41
 CROSS SECTIONS**

F.A.P. RTE. 574	SECTION (12)CR	COUNTY *	TOTAL SHEETS 202	SHEET NO. 108
CONTRACT NO. 68C64			ILLINOIS FED. AID PROJECT	



DATE	
BY	
ORIGINAL SURVEY	
NO. _____	
NO. _____	
NO. _____	
NO. _____	

DATE	
BY	
SURVEYED	
PLOTTED	
TEMPLATE	
AREAS CHECKED	
FINAL SURVEY	
NO. _____	
NO. _____	
NO. _____	
NO. _____	

MODEL: Default
 FILE NAME: D:\g11\m1805\g11\m1805.dwg
 PROJECT: 68C64\CAD\Drawings\Combined\68C64-entx.sct.dwg
 PROJECT: 68C64\CAD\Drawings\Combined\68C64-entx.sct.dwg
 OFFICE: DISTRICT 4 PROJECT: 68C64

USER NAME = eversct	DESIGNED -	REVISED -
	DRAWN -	REVISED -
PLOT SCALE = 20.0000' / in.	CHECKED -	REVISED -
PLOT DATE = 10/17/2019	DATE -	REVISED -

**STATE OF ILLINOIS
 DEPARTMENT OF TRANSPORTATION**

SCALE: SHEET OF SHEETS STA. 18+50.00 TO STA. 19+00.00

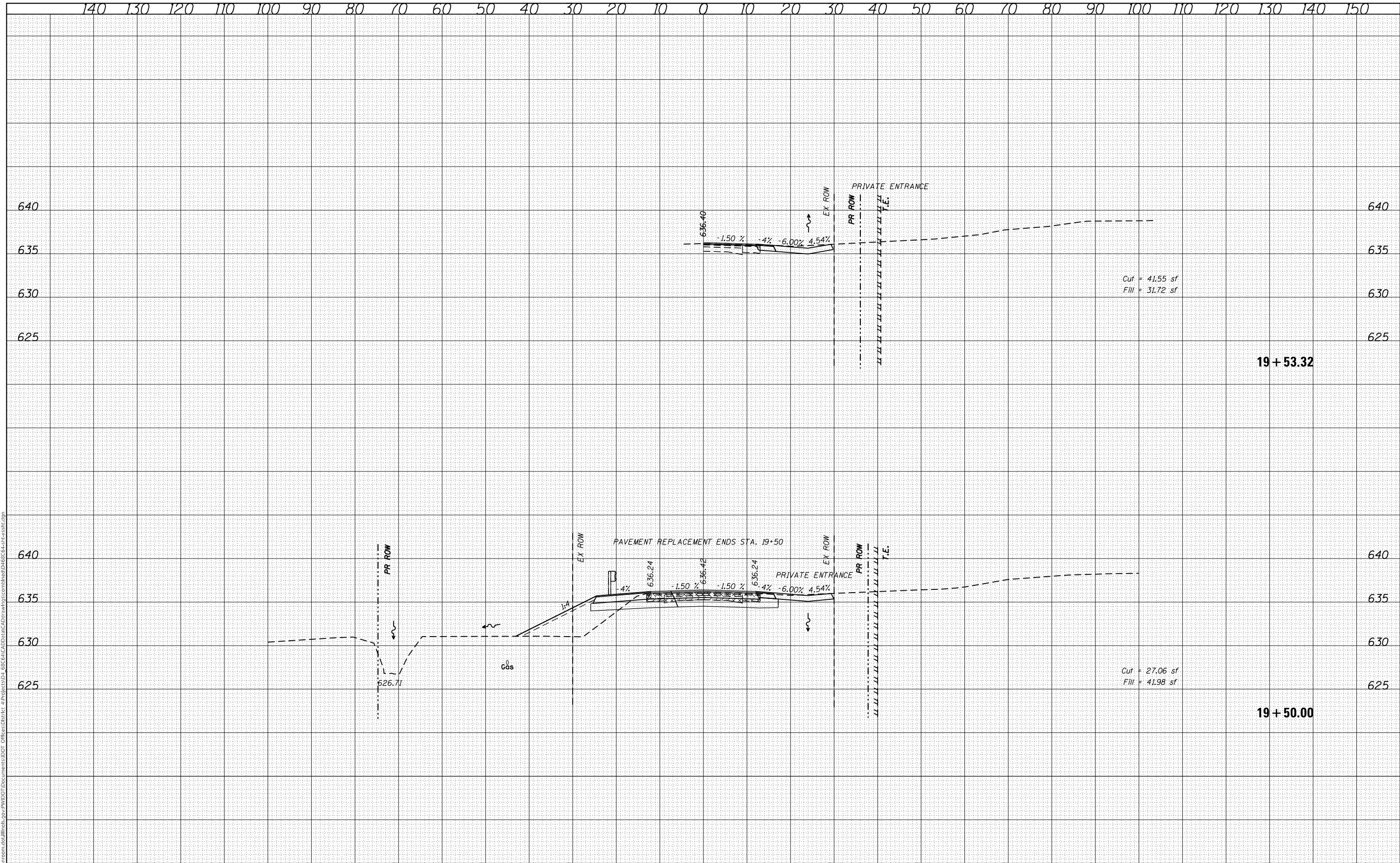
**IL 41
 CROSS SECTIONS**

F.A.P. RTE.	SECTION	COUNTY	TOTAL SHEETS	SHEET NO.
574	(12)CR	*	202	109
			CONTRACT NO. 68C64	
		ILLINOIS	FED. AID PROJECT	

DATE	
BY	
SURVEYED	
PLOTTED	
TEMPLATE	
NOTE BOOK	
AREAS CHECKED	
NO.	

DATE	
BY	
SURVEYED	
PLOTTED	
TEMPLATE	
NOTE BOOK	
AREAS CHECKED	
NO.	

MODEL: Default
FILE NAME: p:\drawingroom\staff\illinois\pwr\DOT\Documents\DOT_Offices\District_4\Project\68C64_68C64\CAD\Drawings\combined\68C64-entxsst.cdw



USER NAME = eversct	DESIGNED -	REVISED -
	DRAWN -	REVISED -
PLOT SCALE = 20,000' / in.	CHECKED -	REVISED -
PLOT DATE = 10/17/2019	DATE -	REVISED -

**STATE OF ILLINOIS
DEPARTMENT OF TRANSPORTATION**

**IL 41
CROSS SECTIONS**

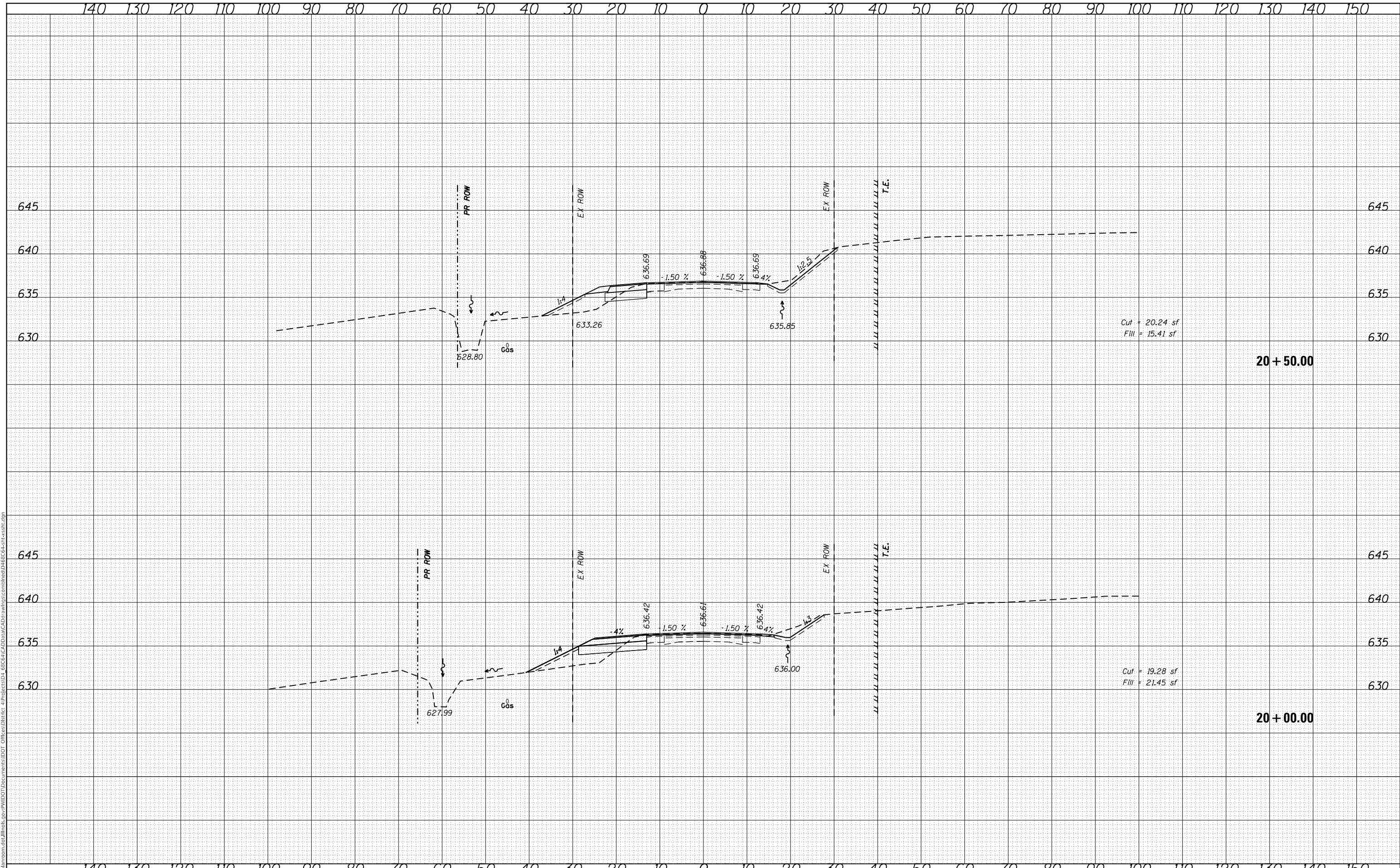
SCALE: SHEET OF SHEETS STA. 19+50.00 TO STA. 19+53.32

F.A.P. RTE.	SECTION	COUNTY	TOTAL SHEETS	SHEET NO.
574	(12)CR	*	202	110
CONTRACT NO. 68C64				
ILLINOIS		FED. AID PROJECT		

DATE	
BY	
FINAL SURVEY	SURVEYED
NOTE BOOK	PLOTTED
NO.	TEMPLATE
	AREAS CHECKED

DATE	
BY	
ORIGINAL SURVEY	SURVEYED
NOTE BOOK	PLOTTED
NO.	TEMPLATE
	AREAS CHECKED

MODEL: Default
 FILE NAME: D:\work\mash.dwg
 PROJECT: 68C64\CD\Drawings\combined\68C64-entxsst.dgn

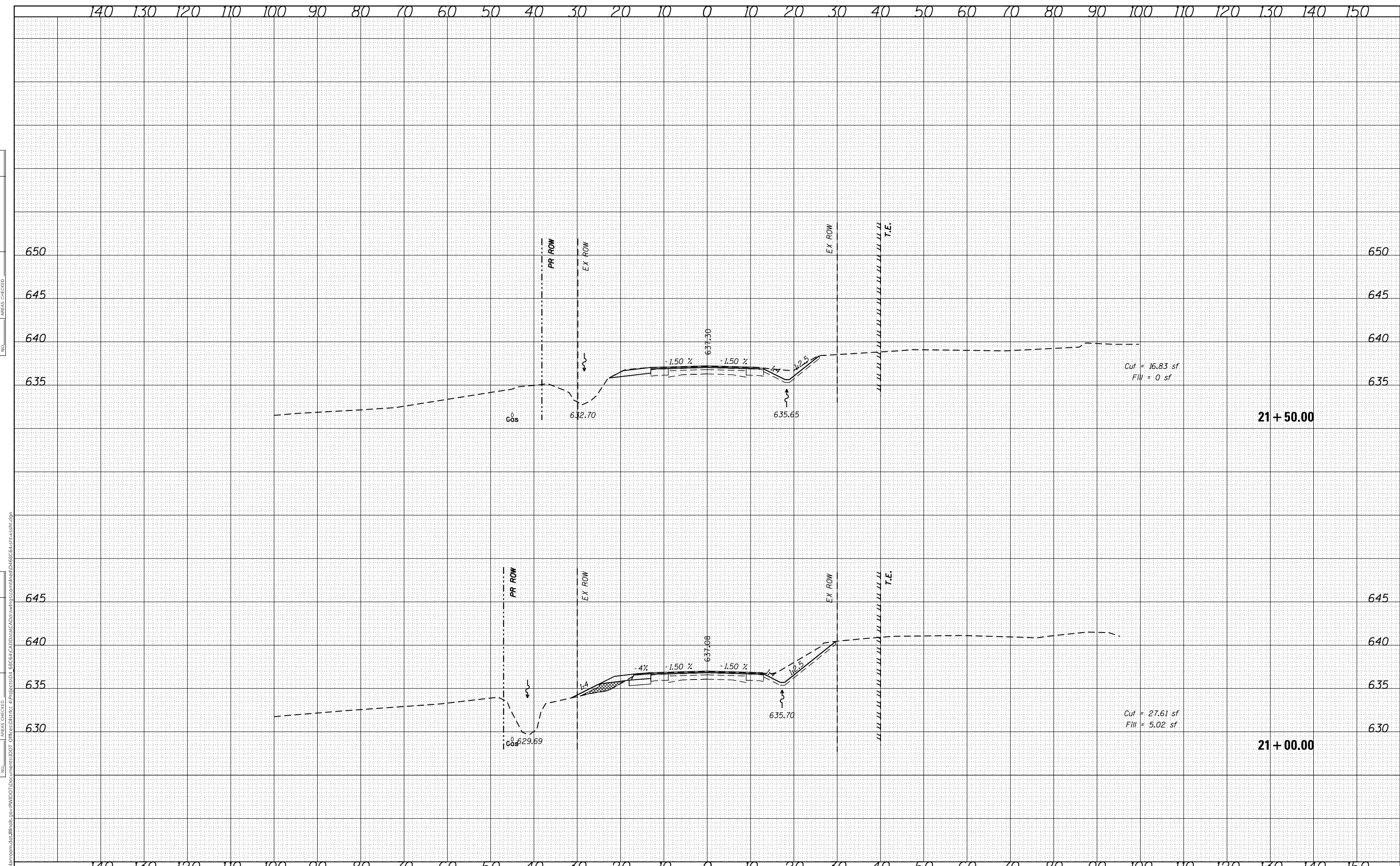


USER NAME = eversct	DESIGNED -	REVISED -
	DRAWN -	REVISED -
PLOT SCALE = 20.0000' / in.	CHECKED -	REVISED -
PLOT DATE = 10/17/2019	DATE -	REVISED -

STATE OF ILLINOIS
 DEPARTMENT OF TRANSPORTATION

IL 41
 CROSS SECTIONS
 SCALE: SHEET OF SHEETS STA. 20+00.00 TO STA. 20+50.00

F.A.P. RTE.	SECTION	COUNTY	TOTAL SHEETS	SHEET NO.
574	(12)CR	*	202	111
CONTRACT NO. 68C64				
ILLINOIS	FED. AID PROJECT			



FINAL SURVEY NO.	SURVEYED	DATE
NOTE BOOK	PLOTTED	
AREAS CHECKED	TEMPLATE	
	AREAS	

ORIGINAL SURVEY NO.	SURVEYED	DATE
NOTE BOOK	PLOTTED	
AREAS CHECKED	TEMPLATE	
	AREAS	

MODEL: Default
 FILE NAME: D:\projects\68c64\68c64.dwg
 PROJECT: ILLINOIS STATE ROADWAY PROJECT
 OFFICE: DISTRICT 4 PROJECTS

USER NAME = eversct	DESIGNED -	REVISED -
	DRAWN -	REVISED -
PLOT SCALE = 20.0000' / in.	CHECKED -	REVISED -
PLOT DATE = 10/17/2019	DATE -	REVISED -

**STATE OF ILLINOIS
 DEPARTMENT OF TRANSPORTATION**

SCALE:		SHEET	OF	SHEETS	STA. 21+00.00	TO STA. 21+50.00
--------	--	-------	----	--------	---------------	------------------

**IL 41
 CROSS SECTIONS**

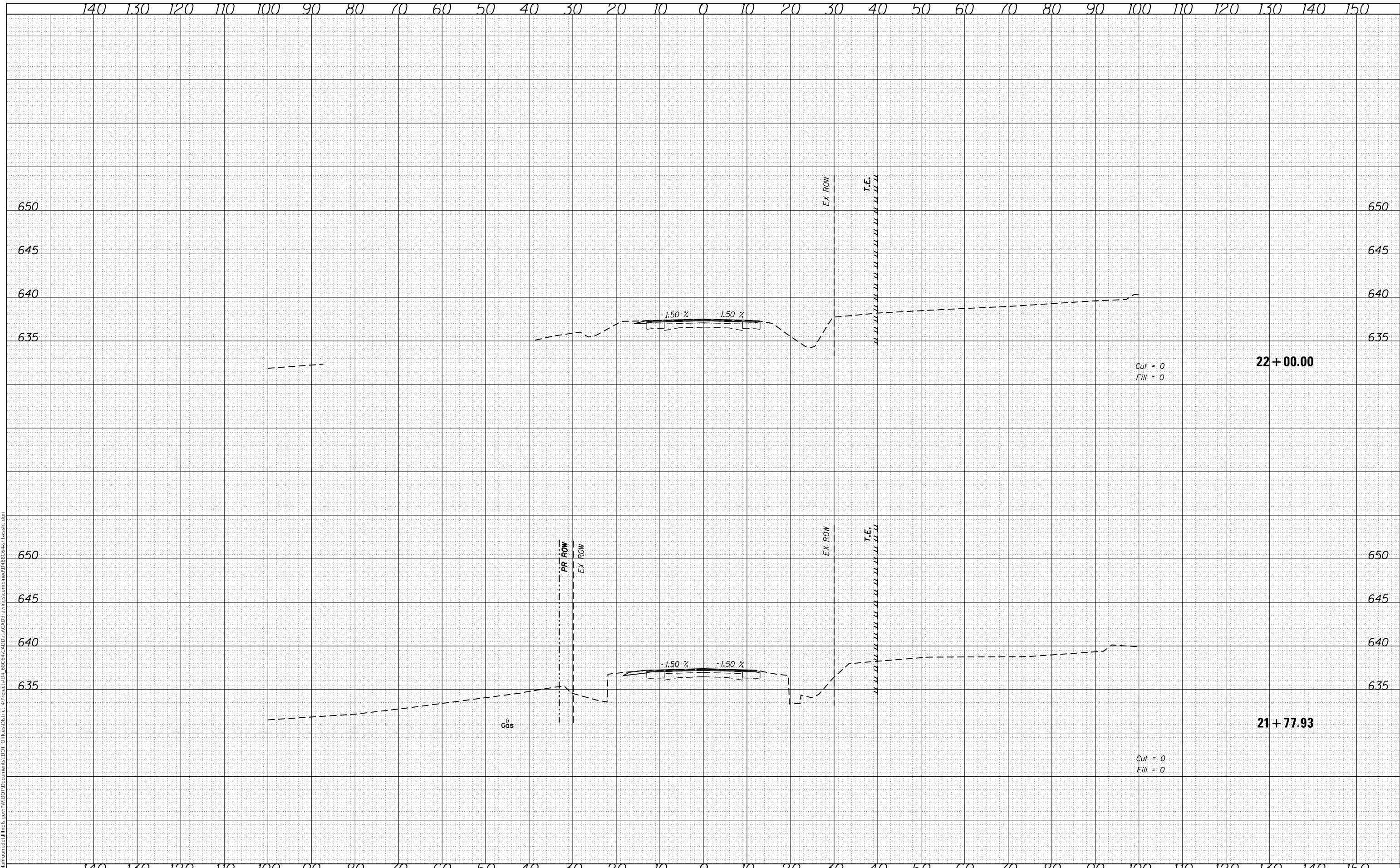
F.A.P. RTE. 574	SECTION (12)CR	COUNTY *	TOTAL SHEETS 202	SHEET NO. 112
CONTRACT NO. 68C64				
ILLINOIS		FED. AID PROJECT		

* FULTON / McDONOUGH

FINAL SURVEY NO.	SURVEYED	DATE
NOTE BOOK	PLOTTED	BY
AREAS CHECKED	TEMPLATE	
	AREAS CHECKED	

ORIGINAL SURVEY NO.	SURVEYED	DATE
NOTE BOOK	PLOTTED	BY
AREAS CHECKED	TEMPLATE	
	AREAS CHECKED	

MODEL: Default
FILE NAME: D:\work\mcm\mcm.dwg
PROJECT: I11-68C64-CA(Barata)CAD\Drawings\combined\68C64-entxstb.dgn



USER NAME = eversct	DESIGNED -	REVISIED -
	DRAWN -	REVISIED -
PLOT SCALE = 20.0000' / in.	CHECKED -	REVISIED -
PLOT DATE = 10/17/2019	DATE -	REVISIED -

**STATE OF ILLINOIS
DEPARTMENT OF TRANSPORTATION**

**IL 41
CROSS SECTIONS**

SCALE: SHEET OF SHEETS STA. 21+77.93 TO STA. 22+00.00

F.A.P. RTE. 574	SECTION (12)CR	COUNTY *	TOTAL SHEETS 202	SHEET NO. 113
CONTRACT NO. 68C64			ILLINOIS FED. AID PROJECT	

140 130 120 110 100 90 80 70 60 50 40 30 20 10 0 10 20 30 40 50 60 70 80 90 100 110 120 130 140 150

24 + 00.00

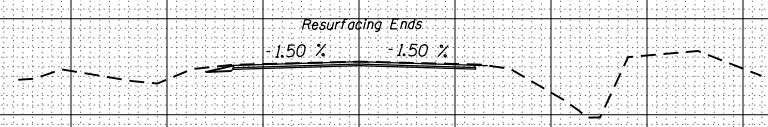
24 + 00.00

23 + 50.00

23 + 00.00

22 + 50.00

635



635

DATE

BY

ORIGINAL SURVEY NOTE BOOK NO.

SURVEYED PLOTTED TEMPLATE AREAS CHECKED

FINAL SURVEY NOTE BOOK NO.

SURVEYED PLOTTED TEMPLATE AREAS CHECKED

DATE

BY

ORIGINAL SURVEY NOTE BOOK NO.

SURVEYED PLOTTED TEMPLATE AREAS CHECKED

140 130 120 110 100 90 80 70 60 50 40 30 20 10 0 10 20 30 40 50 60 70 80 90 100 110 120 130 140 150

USER NAME = eversct	DESIGNED -	REVISED -
PLOT SCALE = 20.0000 ' / in.	DRAWN -	REVISED -
PLOT DATE = 10/17/2019	CHECKED -	REVISED -
	DATE -	REVISED -

**STATE OF ILLINOIS
DEPARTMENT OF TRANSPORTATION**

**IL 41
CROSS SECTIONS**

SCALE: SHEET OF SHEETS STA. 22+50.00 TO STA. 24+00.00

F.A.P. RTE. 574	SECTION (12)CR	COUNTY *	TOTAL SHEETS 202	SHEET NO. 114
				CONTRACT NO. 68C64

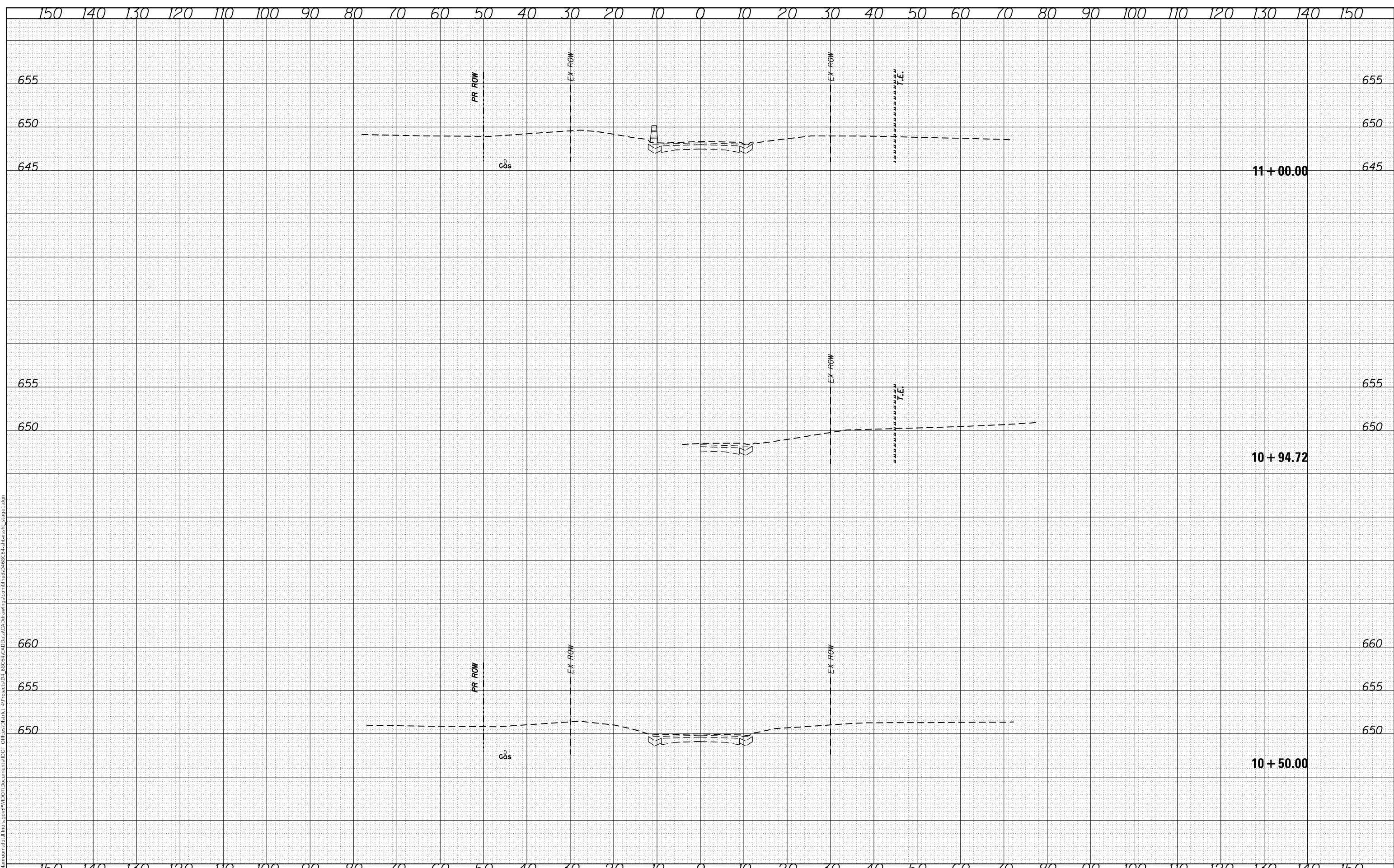
ILLINOIS FED. AID PROJECT

MODEL: Default
FILE NAME: D:\cadd\mcm\68c64\illinois\p01\2019\10\17\DOT Documents\DOT Office\District 4\Project\01_68C64\CAD\data\CAD drawings\combined\01_68C64-intxstx.dat

FINAL SURVEY NO.	SURVEYED	DATE
NOTE BOOK NO.	PLOTTED	BY
	TEMPLATE	
	AREAS CHECKED	

ORIGINAL SURVEY NO.	SURVEYED	DATE
NOTE BOOK NO.	PLOTTED	BY
	TEMPLATE	
	AREAS CHECKED	

MODEL: Default
FILE NAME: D:\v\h\m\csm\ad\illinois\p\p\11\DOT\Documents\DOT_Office\District_4\Project\01-68C64\CAD\Drawings\combined\01-68C64-ent\cxsst_01.dgn



USER NAME = eversct	DESIGNED -	REVISED -
	DRAWN -	REVISED -
PLOT SCALE = 20.0000' / in.	CHECKED -	REVISED -
PLOT DATE = 10/17/2019	DATE -	REVISED -

**STATE OF ILLINOIS
DEPARTMENT OF TRANSPORTATION**

**STAGE I
CROSS SECTIONS**

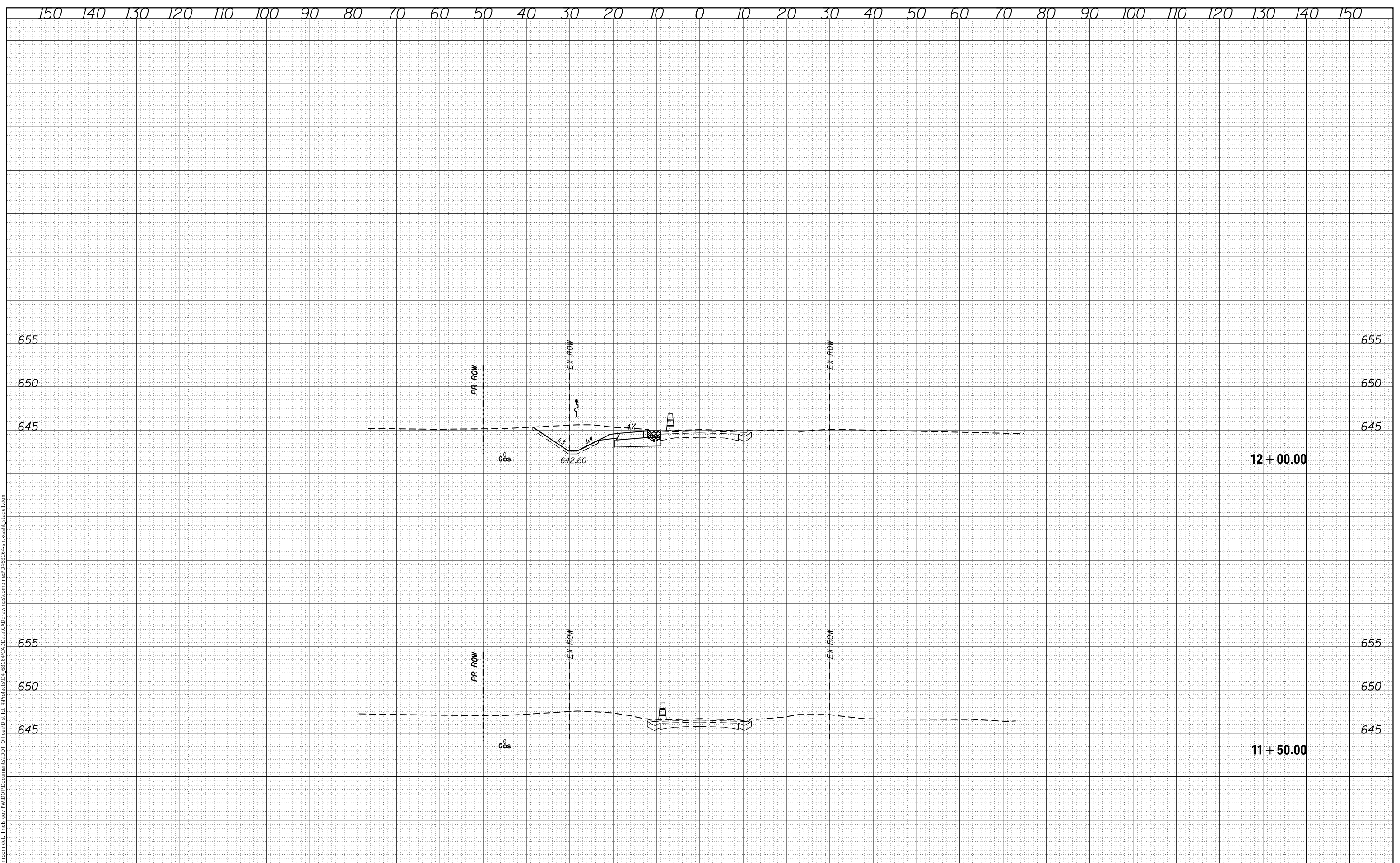
SCALE: SHEET OF SHEETS STA. 10+50.00 TO STA. 11+00.00

F.A.P. RTE.	SECTION	COUNTY	TOTAL SHEETS	SHEET NO.
574	(12)CR	*	202	115
CONTRACT NO. 68C64				
ILLINOIS		FED. AID PROJECT		

FINAL SURVEY NO.	SURVEYED	DATE
NOTE BOOK NO.	PLOTTED	BY
	TEMPLATE	
	AREAS CHECKED	

ORIGINAL SURVEY NO.	SURVEYED	DATE
NOTE BOOK NO.	PLOTTED	BY
	TEMPLATE	
	AREAS CHECKED	

MODEL: Default
 FILE NAME: D:\v\lan\room.dwg Illinois.gov:PW\DOT Documents\DOT_Office\District 4\Project\014_68C64\CAD\Drawings\combined\014_68C64-rts\cross_section1.dgn



150 140 130 120 110 100 90 80 70 60 50 40 30 20 10 0 10 20 30 40 50 60 70 80 90 100 110 120 130 140 150

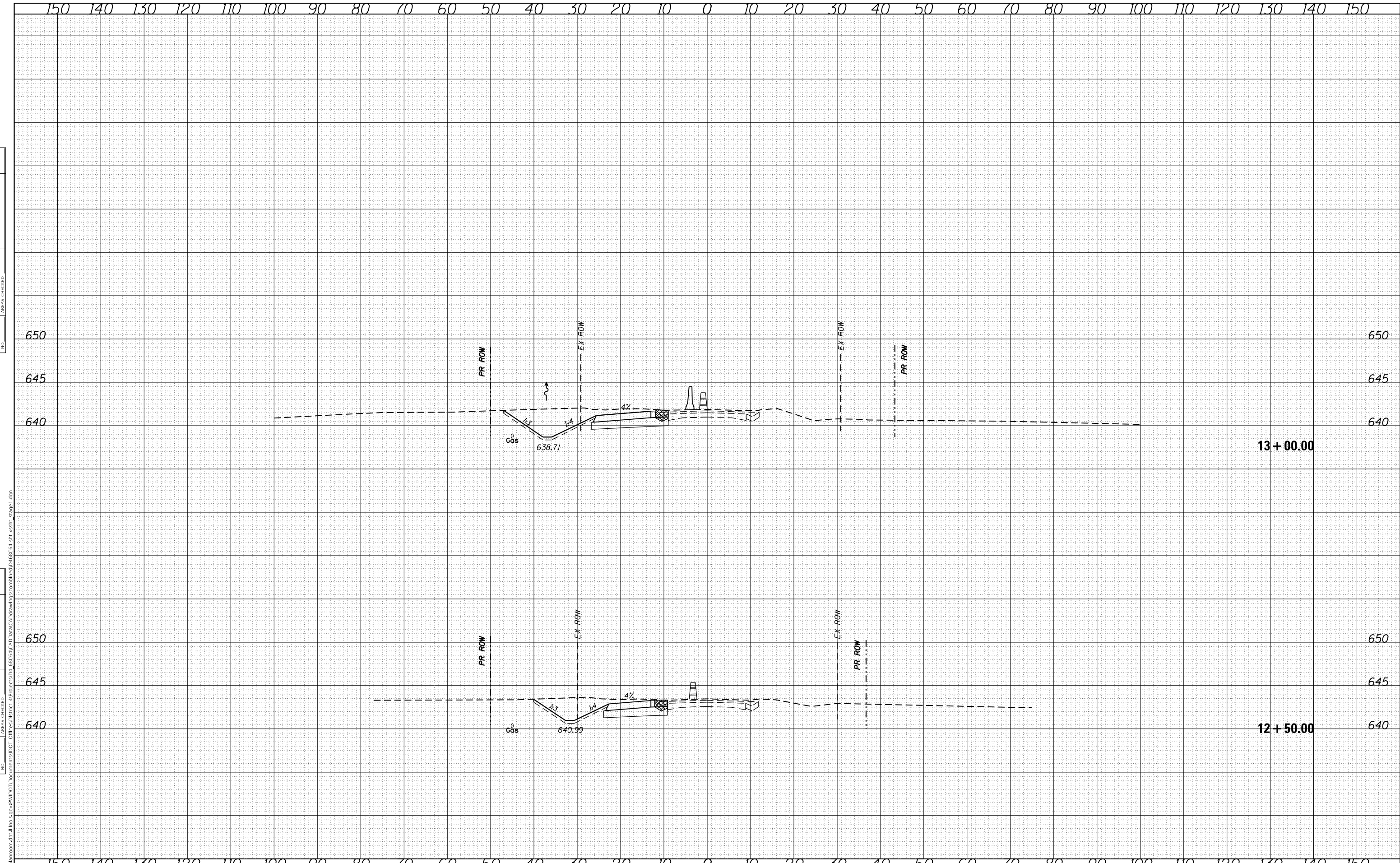
USER NAME = eversct	DESIGNED -	REVISED -
	DRAWN -	REVISED -
PLOT SCALE = 20.0000" / in.	CHECKED -	REVISED -
PLOT DATE = 10/17/2019	DATE -	REVISED -

STATE OF ILLINOIS
 DEPARTMENT OF TRANSPORTATION

SCALE: SHEET OF SHEETS STA. 11+50.00 TO STA. 12+00.00

STAGE I
 CROSS SECTIONS

F.A.P. RTE.	SECTION	COUNTY	TOTAL SHEETS	SHEET NO.
574	(12)CR	*	202	116
CONTRACT NO. 68C64				
ILLINOIS		FED. AID PROJECT		* FULTON / McDONOUGH



DATE	
BY	
FINAL SURVEY NO.	
SURVEYED PLOTTED TEMPLATE AREAS CHECKED	

DATE	
BY	
ORIGINAL SURVEY NO.	
SURVEYED PLOTTED TEMPLATE AREAS CHECKED	

MODEL: Default
 FILE NAME: D:\civil\m\854\Illinois\p\11\DOT Documents\DOT Office\District 4\Project\014_68C64\CA\Drawings\combined\014_68C64-ent-ss1st-stage1.dgn

USER NAME = eversct	DESIGNED -	REVISED -
	DRAWN -	REVISED -
PLOT SCALE = 20.0000' / in.	CHECKED -	REVISED -
PLOT DATE = 10/17/2019	DATE -	REVISED -

**STATE OF ILLINOIS
DEPARTMENT OF TRANSPORTATION**

SCALE:		STAGE I CROSS SECTIONS			
		SHEET OF	SHEETS	STA. 12+50.00 TO STA. 13+00.00	

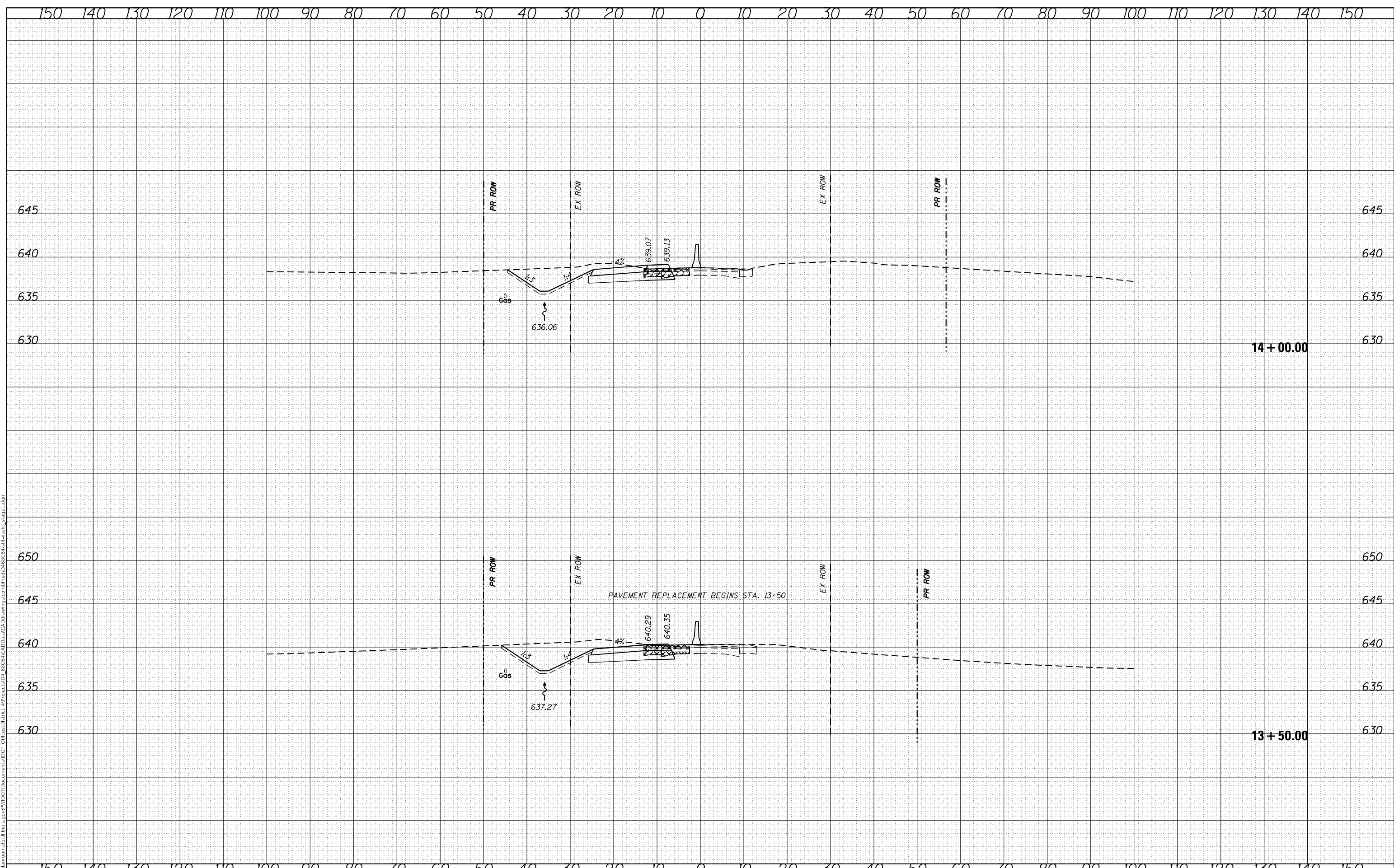
F.A.P. RTE. 574	SECTION (12)CR	COUNTY *	TOTAL SHEETS 202	SHEET NO. 117
CONTRACT NO. 68C64				
ILLINOIS		FED. AID PROJECT		

* FULTON / McDONOUGH

FINAL SURVEY NO.	SURVEYED	DATE
NOTE BOOK	PLOTTED	BY
AREAS CHECKED	TEMPLATE	
	AREAS	
	CHECKED	

ORIGINAL SURVEY NO.	SURVEYED	DATE
NOTE BOOK	PLOTTED	BY
AREAS CHECKED	TEMPLATE	
	AREAS	
	CHECKED	

MODEL: Default
 FILE NAME: D:\vial\mason.dwg
 PROJECT: ILLINOIS DOT
 PROJECT ID: 68C64
 DRAWING: 68C64-13+50-1-1.dwg
 DATE: 10/17/2019



USER NAME = eversct	DESIGNED -	REVISED -
	DRAWN -	REVISED -
PLOT SCALE = 20,0000' / in.	CHECKED -	REVISED -
PLOT DATE = 10/17/2019	DATE -	REVISED -

**STATE OF ILLINOIS
DEPARTMENT OF TRANSPORTATION**

STAGE I CROSS SECTIONS	
SCALE:	SHEET OF SHEETS
STA. 13+50.00	TO STA. 14+00.00

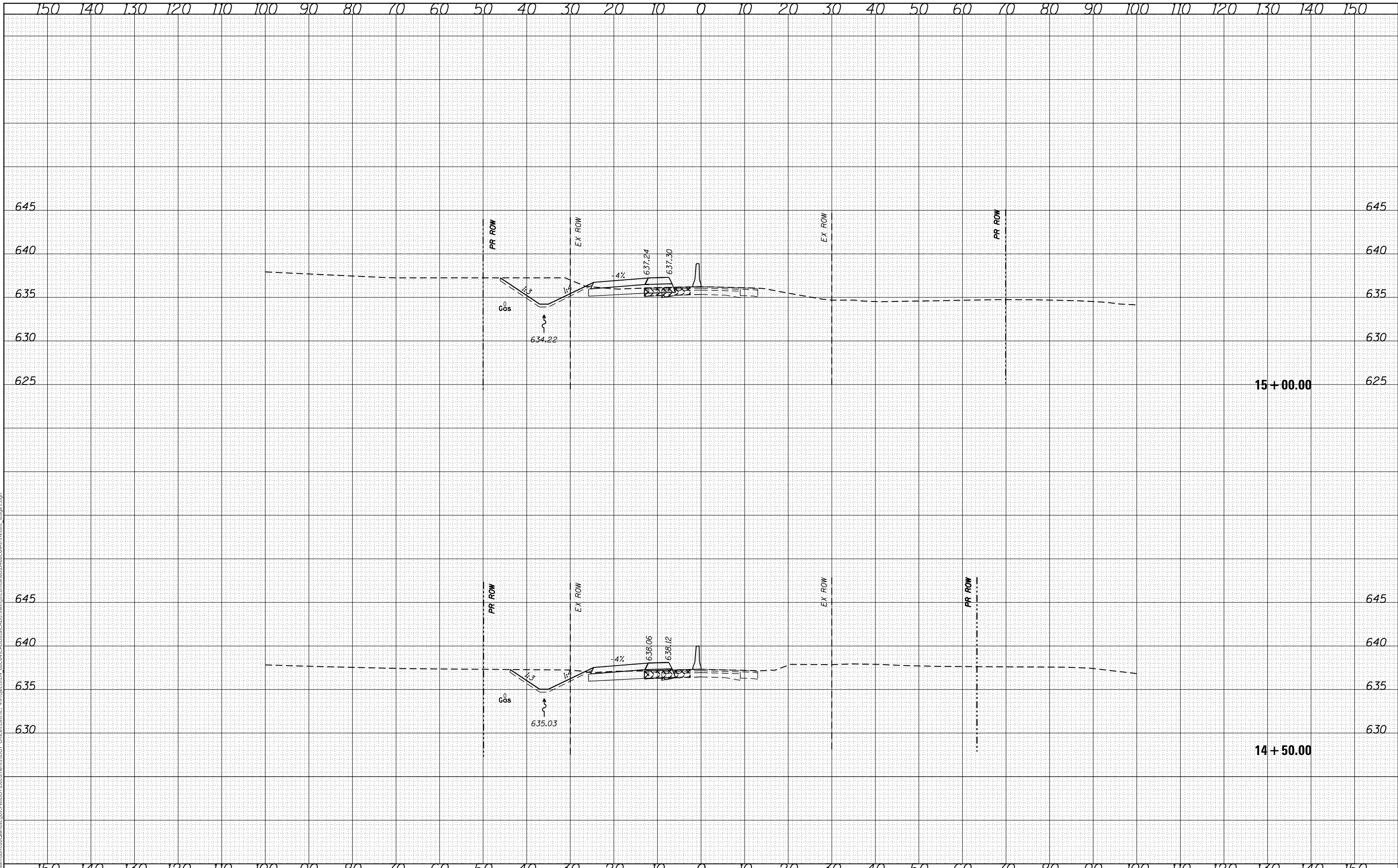
F.A.P. RTE. 574	SECTION (12)CR	COUNTY *	TOTAL SHEETS 202	SHEET NO. 118
CONTRACT NO. 68C64				
ILLINOIS FED. AID PROJECT				

* FULTON / McDONOUGH

FINAL SURVEY NO.	SURVEYED	DATE
NOTE BOOK	PLOTTED	
AREAS CHECKED	TEMPLATE	
	AREAS	
	CHECKED	

ORIGINAL SURVEY NO.	SURVEYED	DATE
NOTE BOOK	PLOTTED	
AREAS CHECKED	TEMPLATE	
	AREAS	
	CHECKED	

MODEL: Default
FILE NAME: D:\vial\mtr\msh\p00\Illinois\p00\PWIDOT\Documents\DOT - Office\District 4\Project\01 - 68C64\AutoCAD\Drawings\combined\68C64-ent\stsk1_sstage1.dgn



USER NAME = eversct	DESIGNED -	REVISED -
	DRAWN -	REVISED -
PLOT SCALE = 20.0000 ' / in.	CHECKED -	REVISED -
PLOT DATE = 10/17/2019	DATE -	REVISED -

**STATE OF ILLINOIS
DEPARTMENT OF TRANSPORTATION**

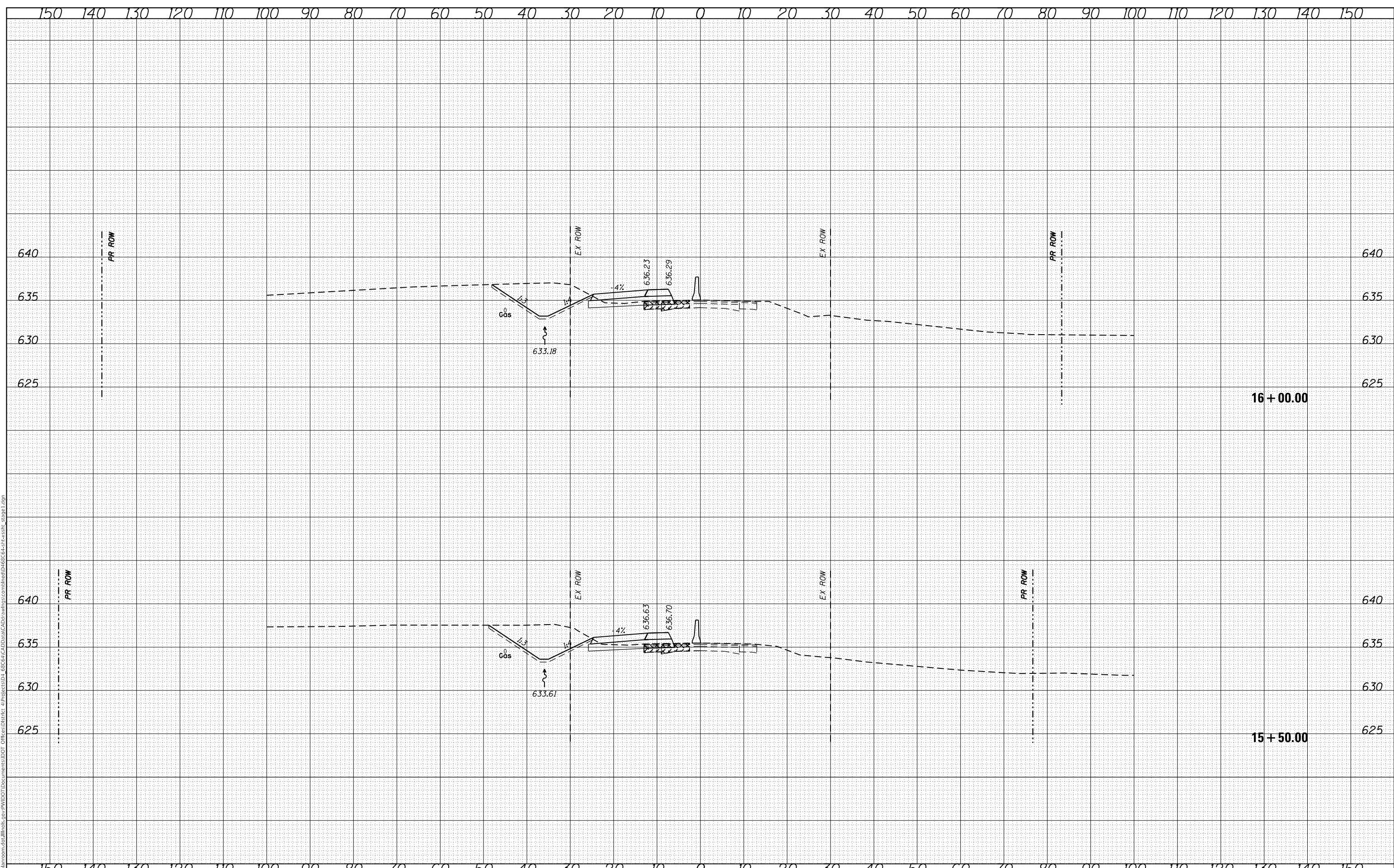
STAGE I CROSS SECTIONS			
SCALE:	SHEET	OF SHEETS	STA. 14+50.00 TO STA. 15+00.00

F.A.P. RTE.	SECTION	COUNTY	TOTAL SHEETS	SHEET NO.
574	(12)CR	*	202	119
CONTRACT NO. 68C64				
ILLINOIS		FED. AID PROJECT	* FULTON / McDONOUGH	

FINAL SURVEY NO.	SURVEYED	DATE
NOTE BOOK	PLOTTED	BY
AREAS CHECKED	TEMPLATE	
	AREAS CHECKED	

ORIGINAL SURVEY NO.	SURVEYED	DATE
NOTE BOOK	PLOTTED	BY
AREAS CHECKED	TEMPLATE	
	AREAS CHECKED	

MODEL: Defaul
 FILE NAME: D:\v\blm\msh\ad\illinois\p\p\WIDOT\Documents\DOT_Offices\District_4\Project\68C64\CAD\Drawings\combined\68C64-ent\cxsst_Stage1.dgn



USER NAME = eversct	DESIGNED -	REVISD -
	DRAWN -	REVISD -
PLOT SCALE = 20.0000' / in.	CHECKED -	REVISD -
PLOT DATE = 10/17/2019	DATE -	REVISD -

STATE OF ILLINOIS
 DEPARTMENT OF TRANSPORTATION

SCALE:			
SHEET	OF	SHEETS	STA. 15+50.00 TO STA. 16+00.00

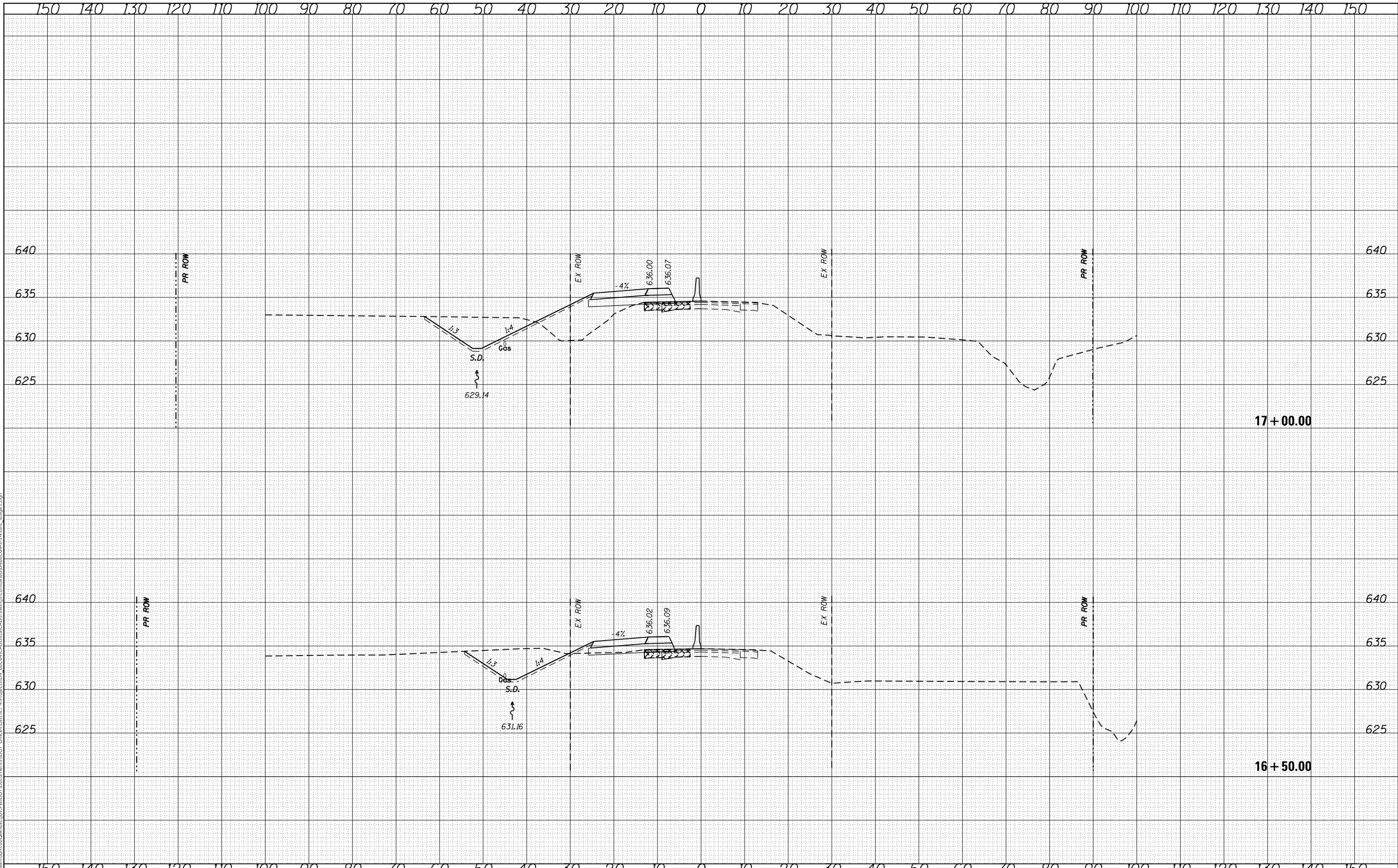
STAGE I
 CROSS SECTIONS

F.A.P. RTE.	SECTION	COUNTY	TOTAL SHEETS	SHEET NO.
574	(12)CR	*	202	120
CONTRACT NO. 68C64				

FINAL	SURVEYED	BY	DATE
SURVEY	PLOTTED		
NOTE BOOK	TEMPLATE		
NO.	AREAS CHECKED		

ORIGINAL	SURVEYED	BY	DATE
SURVEY	PLOTTED		
NOTE BOOK	TEMPLATE		
NO.	AREAS CHECKED		

MODEL: Default
FILE NAME: D:\projects\1000\1000.dwg



USER NAME	= eversct
DESIGNED	-
DRAWN	-
CHECKED	-
DATE	-
PLOT SCALE	= 20,0000 ' / in.
PLOT DATE	= 10/17/2019

DESIGNED	-	REVISED	-
DRAWN	-	REVISED	-
CHECKED	-	REVISED	-
DATE	-	REVISED	-

**STATE OF ILLINOIS
DEPARTMENT OF TRANSPORTATION**

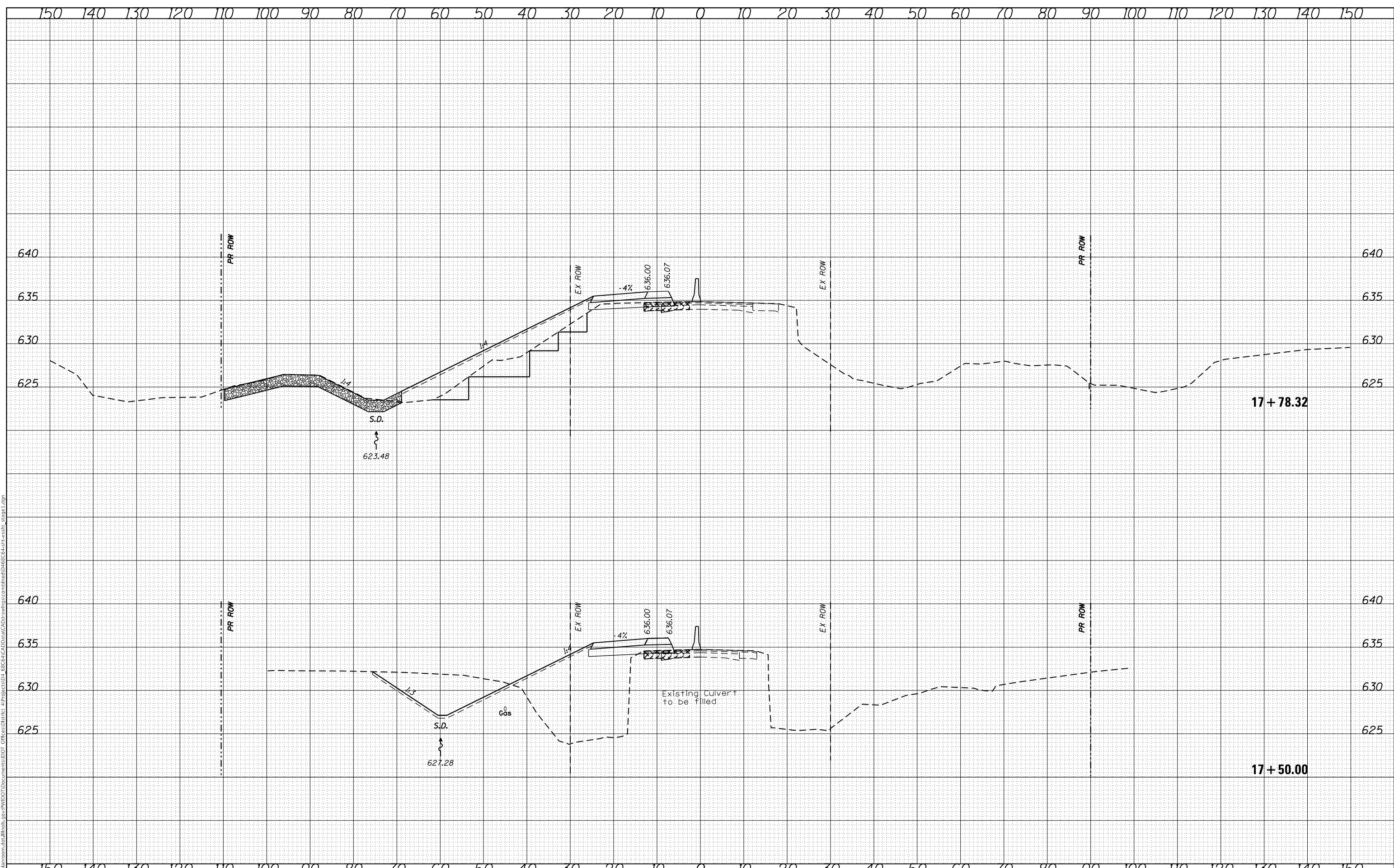
**STAGE I
CROSS SECTIONS**

SCALE: SHEET OF SHEETS STA. 16+50.00 TO STA. 17+00.00

F.A.P. RTE.	SECTION	COUNTY	TOTAL SHEETS	SHEET NO.
574	(12)CR	*	202	121
CONTRACT NO. 68C64				
ILLINOIS	FED. AID PROJECT	* FULTON / McDONOUGH		

BY	DATE
FINAL SURVEY	SURVEYED
NOTE BOOK	PLOTTED
NO.	TEMPLATE
	AREAS CHECKED

BY	DATE
ORIGINAL SURVEY	SURVEYED
NOTE BOOK	PLOTTED
NO.	TEMPLATE
	AREAS CHECKED



MODEL: Default
 FILE NAME: D:\v\l\m\com\ad\illinois\p\p\1\1\DOT\Documents\DOT - Office\District 4\Project\101 - 68C64\CAD\Drawn\CAD\Drawings\combined\101-68C64-ent\crs1st_stage1.dgn

USER NAME = eversct	DESIGNED -	REVISD -
	DRAWN -	REVISD -
	CHECKED -	REVISD -
	DATE -	REVISD -

**STATE OF ILLINOIS
 DEPARTMENT OF TRANSPORTATION**

SCALE:		SHEET	OF	SHEETS	STA. 17+50.00	TO STA. 17+78.32
--------	--	-------	----	--------	---------------	------------------

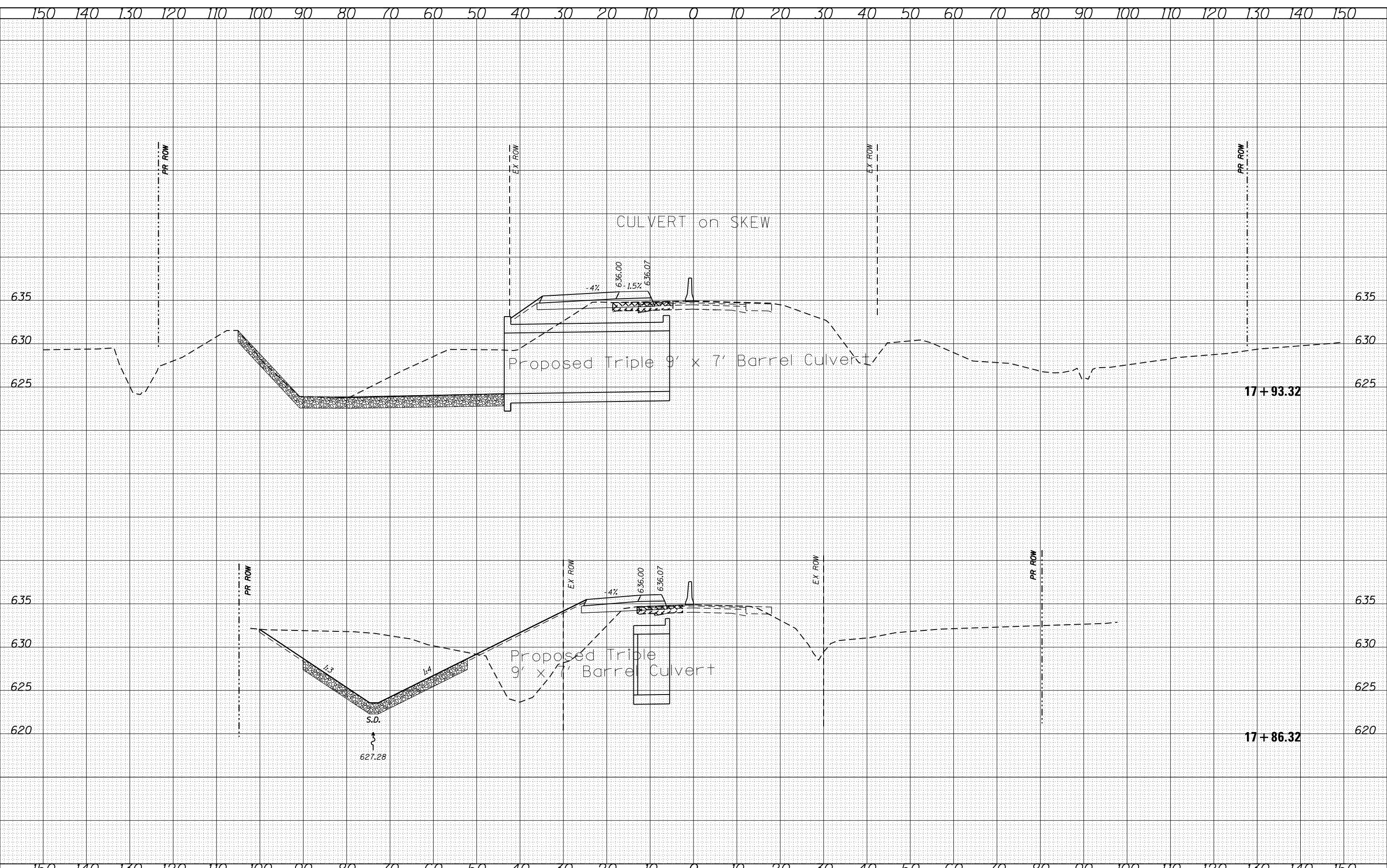
**STAGE I
 CROSS SECTIONS**

F.A.P. RTE.	SECTION	COUNTY	TOTAL SHEETS	SHEET NO.
574	(12)CR	*	202	122
CONTRACT NO. 68C64				
ILLINOIS FED. AID PROJECT				

FINAL SURVEY NO.	SURVEYED	DATE
NOTE BOOK	PLOTTED	BY
AREAS CHECKED	TEMPLATE	
	AREAS CHECKED	

ORIGINAL SURVEY NO.	SURVEYED	DATE
NOTE BOOK	PLOTTED	BY
AREAS CHECKED	TEMPLATE	
	AREAS CHECKED	

MODEL: Default
 FILE NAME: D:\work\mcdonough\illinois\pwr\DOT\Documents\DOT_Office\Director_4\Project\01-68C64\CAD\Drawn\CAD\Drawings\combined\68C64-ent\cross-section1.dgn



USER NAME = eversct	DESIGNED -	REVISD -
	DRAWN -	REVISD -
PLOT SCALE = 20,0000' / in.	CHECKED -	REVISD -
PLOT DATE = 10/17/2019	DATE -	REVISD -

STATE OF ILLINOIS
 DEPARTMENT OF TRANSPORTATION

STAGE I
 CROSS SECTIONS

SCALE: SHEET OF SHEETS STA. 17+86.32 TO STA. 17+93.32

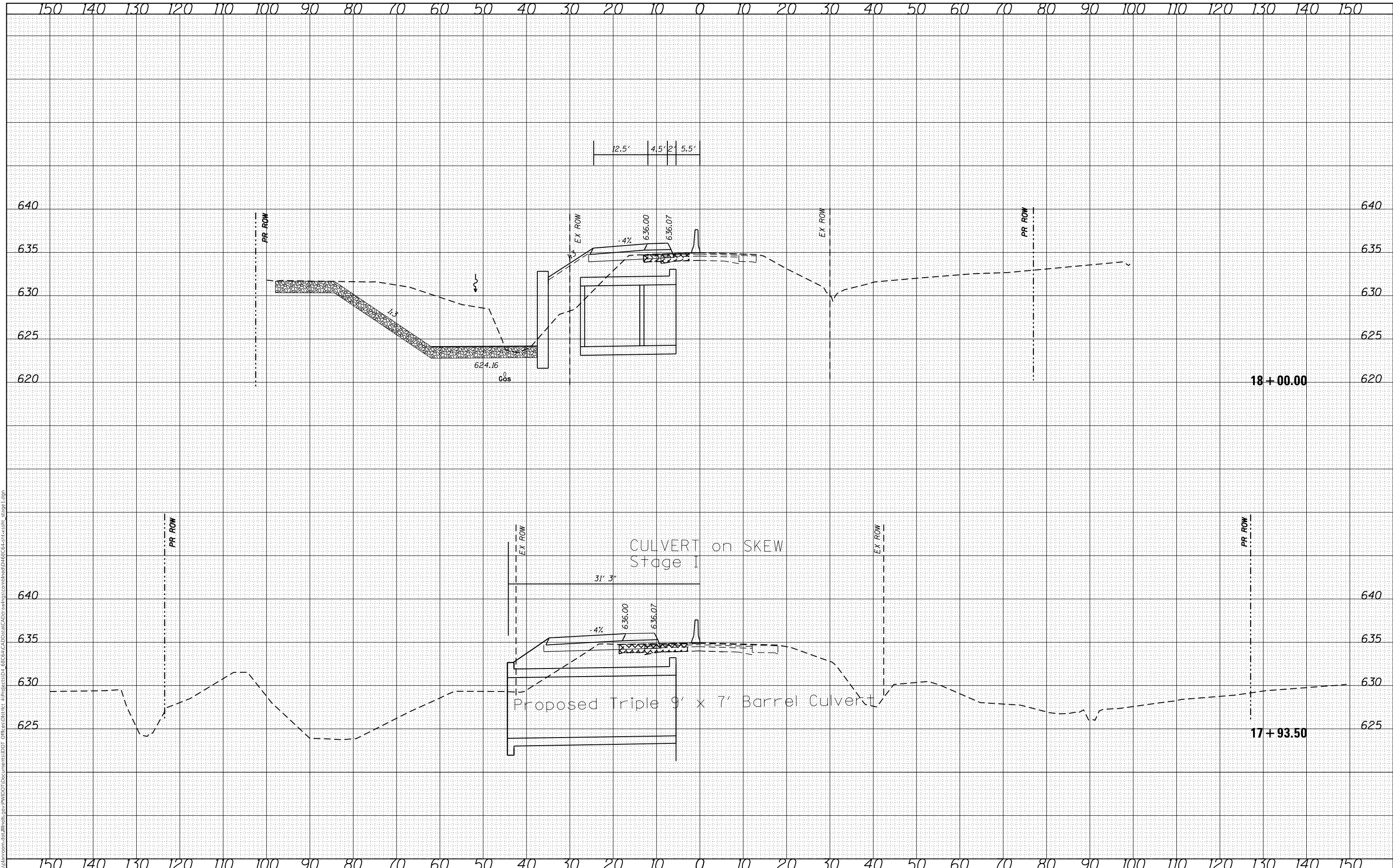
F.A.P. RTE.	SECTION	COUNTY	TOTAL SHEETS	SHEET NO.
574	(12)CR	*	202	123
CONTRACT NO. 68C64				
ILLINOIS		FED. AID PROJECT		

* FULTON / McDONOUGH

DATE	
BY	
FINAL SURVEY	SURVEYED
NOTE BOOK	PLOTTED
	TEMPLATE
	AREAS CHECKED
	AREAS CHECKED

DATE	
BY	
ORIGINAL SURVEY	SURVEYED
NOTE BOOK	PLOTTED
	TEMPLATE
	AREAS CHECKED
	AREAS CHECKED

MODEL: Default
FILE NAME: D:\v\hamilton\msh\illinois\pwr\DOT\Documents\DOT - Office\Director - 4\Project\68C64\CAD\Drawings\combined\68C64-entw-sbk-stage1.dgn



USER NAME	= eversct	DESIGNED	-	REVISED	-
		DRAWN	-	REVISED	-
PLOT SCALE	= 20.0000" / in.	CHECKED	-	REVISED	-
PLOT DATE	= 10/17/2019	DATE	-	REVISED	-

STATE OF ILLINOIS
DEPARTMENT OF TRANSPORTATION

SCALE: SHEET OF SHEETS STA. 17+93.50 TO STA. 18+00.00

STAGE I
CROSS SECTIONS

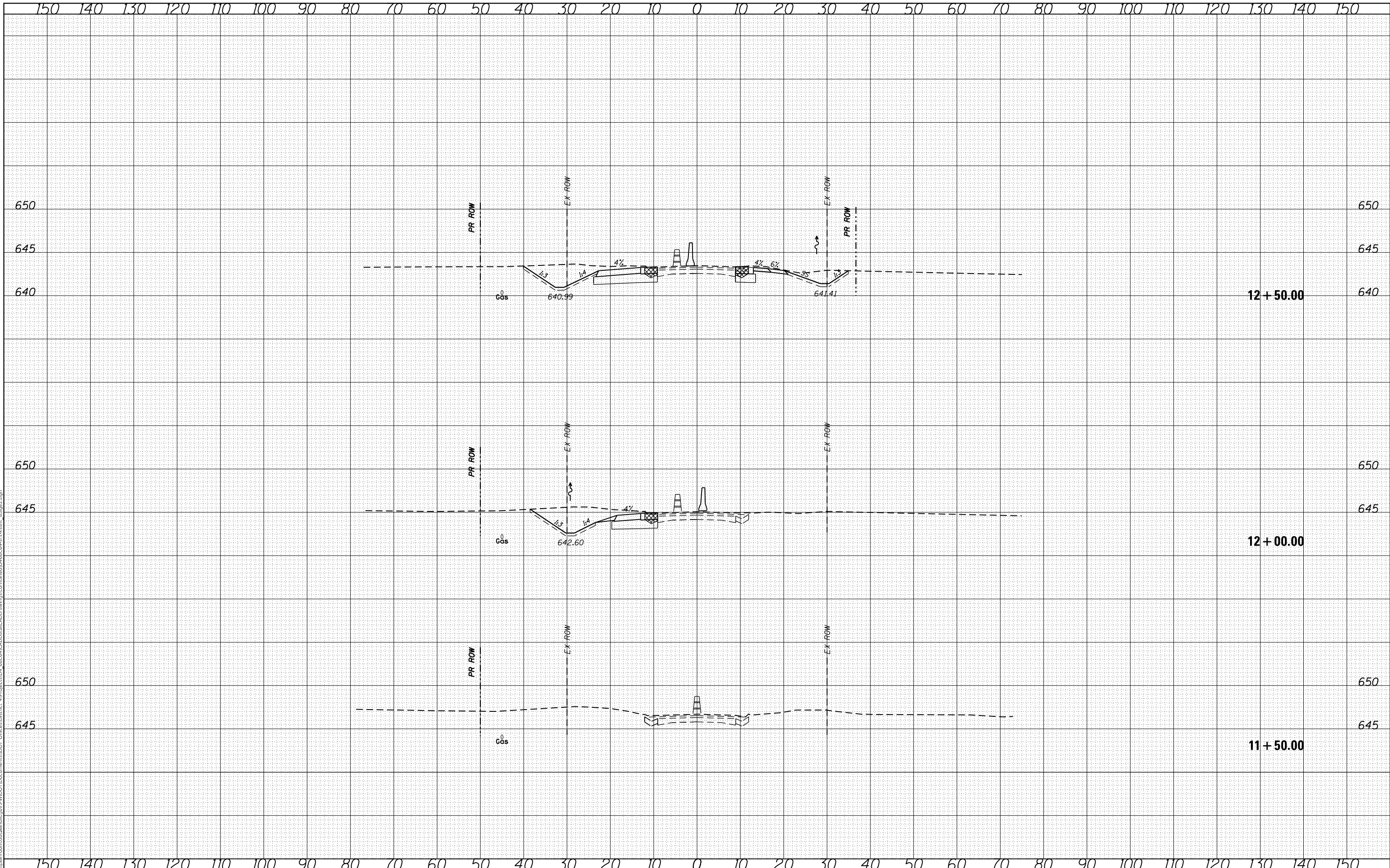
F.A.P. RTE.	SECTION	COUNTY	TOTAL SHEETS	SHEET NO.
574	(12)CR	*	202	124
CONTRACT NO. 68C64				
ILLINOIS FED. AID PROJECT				

* FULTON / McDONOUGH

FINAL SURVEY NO.	SURVEYED BY	DATE

ORIGINAL SURVEY NO.	SURVEYED BY	DATE

MODEL: Default
 FILE NAME: \\vbl\hms\m\ad\illinois\proj\PIV\DOT\Documents\DOT_0ffices\District_4\Project\68C64\CD\Drawings\combined\68C64-ent\stsk_Stage2.dgn



USER NAME = eversct	DESIGNED -	REVISIED -
	DRAWN -	REVISIED -
PLOT SCALE = 20.0000' / in.	CHECKED -	REVISIED -
PLOT DATE = 10/17/2019	DATE -	REVISIED -

**STATE OF ILLINOIS
 DEPARTMENT OF TRANSPORTATION**

**STAGE II
 CROSS SECTIONS**

SCALE: SHEET OF SHEETS STA. TO STA.

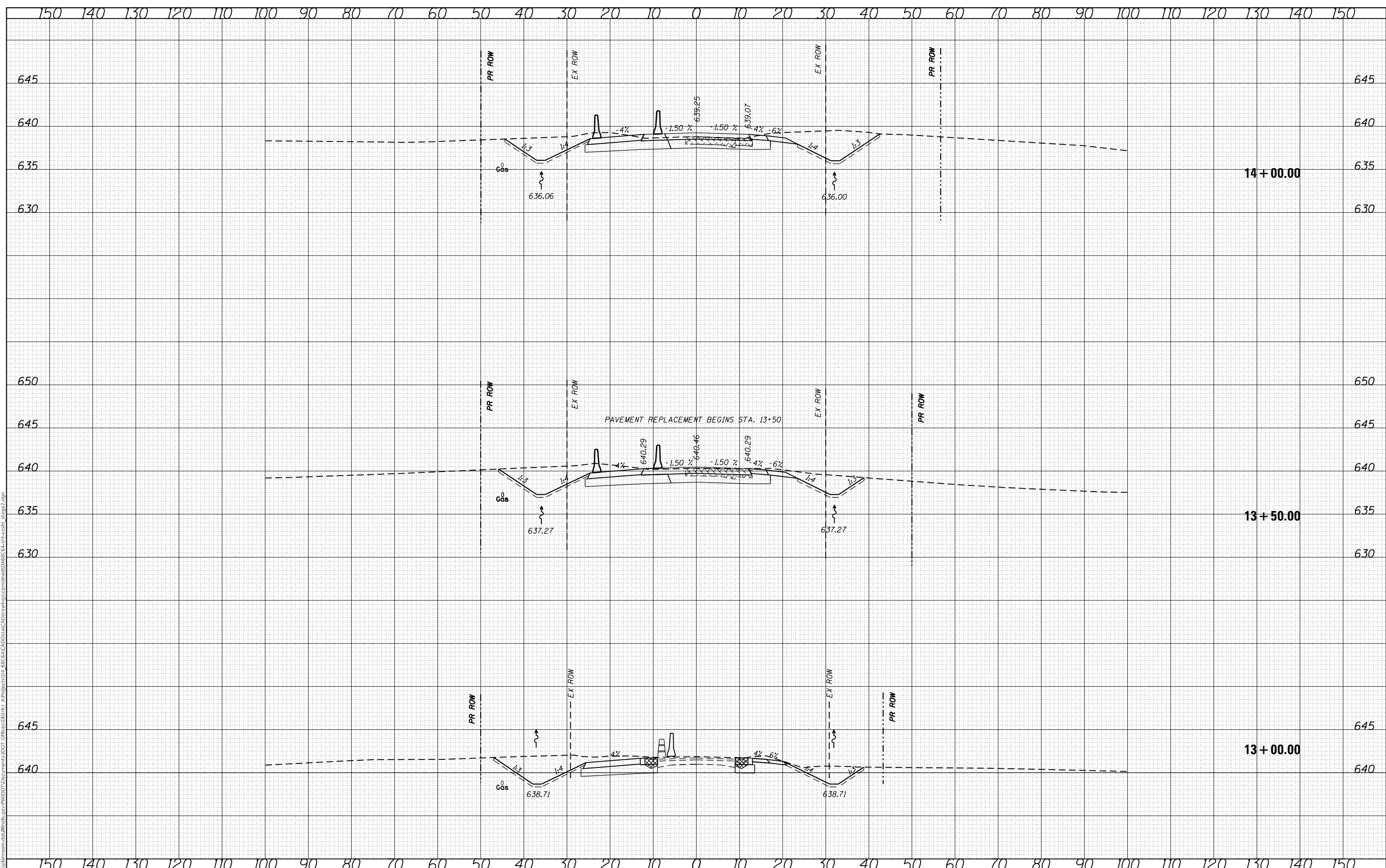
F.A.P. RTE.	SECTION	COUNTY	TOTAL SHEETS	SHEET NO.
574	(12)CR	FULTON	202	130
CONTRACT NO. 68C64				
ILLINOIS		FED. AID PROJECT		

* FULTON / McDONOUGH

DATE	
BY	
SURVEYED	
PLOTTED	
TEMPLATE	
AREAS CHECKED	
FINAL SURVEY NO.	
NOTE BOOK NO.	
AREAS CHECKED	

DATE	
BY	
SURVEYED	
PLOTTED	
TEMPLATE	
AREAS CHECKED	
ORIGINAL SURVEY NO.	
NOTE BOOK NO.	
AREAS CHECKED	

MODEL: Default
 FILE NAME: D:\vial\mason.dwg
 PROJECT: ILLINOIS STATE ROADWAY PROJECTS
 PROJECT ID: 68C64
 DRAWING: STAGE II CROSS SECTIONS
 DATE: 10/17/2019



USER NAME = eversct	DESIGNED -	REVISD -
	DRAWN -	REVISD -
PLOT SCALE = 20.0000' / in.	CHECKED -	REVISD -
PLOT DATE = 10/17/2019	DATE -	REVISD -

**STATE OF ILLINOIS
 DEPARTMENT OF TRANSPORTATION**

**STAGE II
 CROSS SECTIONS**

SCALE: SHEET OF SHEETS STA. TO STA.

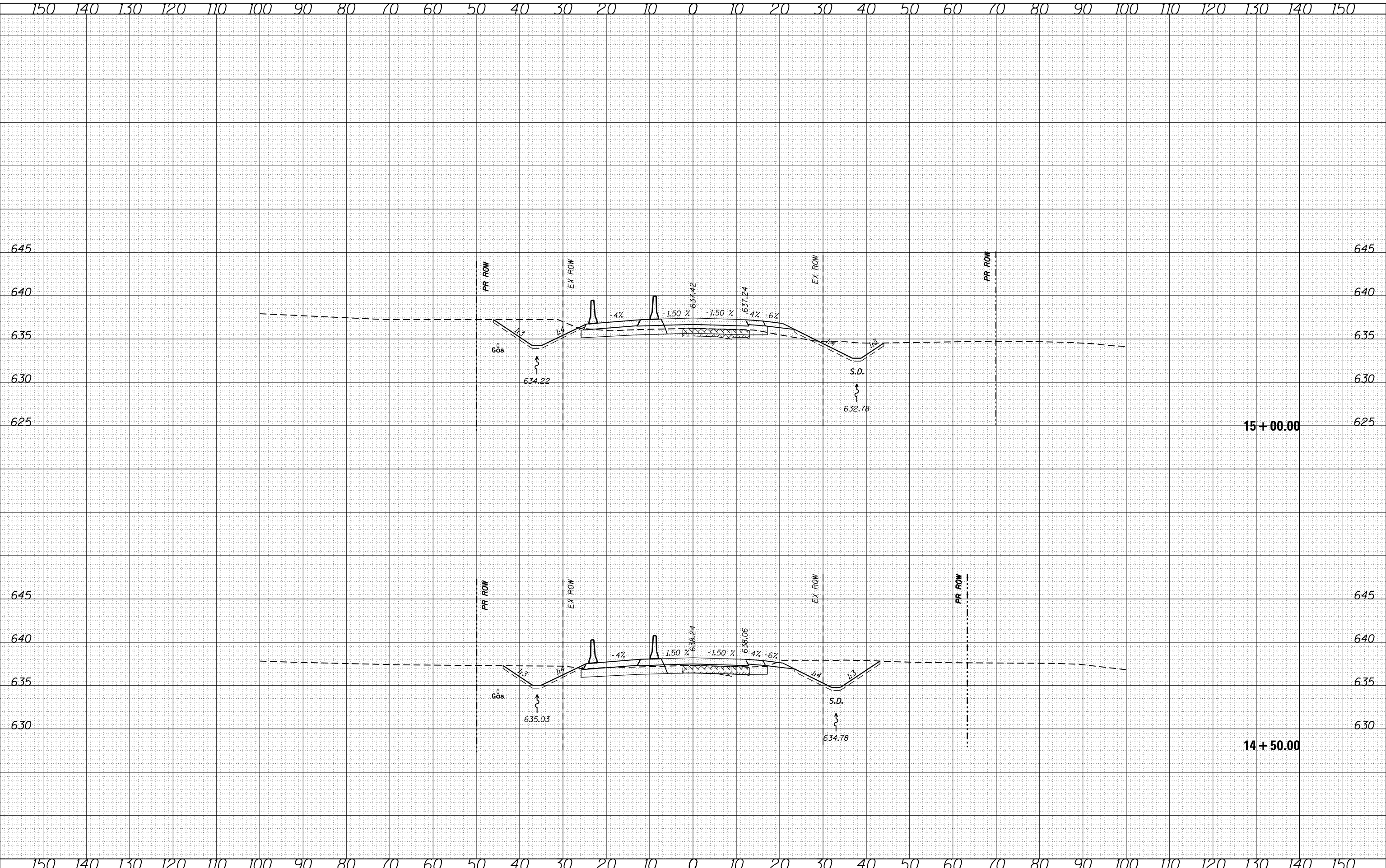
F.A.P. RTE.	SECTION	COUNTY	TOTAL SHEETS	SHEET NO.
574	(12)CR	FULTON	202	131
				CONTRACT NO. 68C64

* FULTON / McDONOUGH

FINAL	SURVEYED	DATE
SURVEY	PLOTTED	BY
NOTE BOOK	TEMPLATE	
NO.	AREAS CHECKED	

ORIGINAL	SURVEYED	DATE
SURVEY	PLOTTED	BY
NOTE BOOK	TEMPLATE	
NO.	AREAS CHECKED	

MODEL: Default
 FILE NAME: D:\projects\m68c64\m68c64.dwg
 PROJECT: 68C64 (CAD) Data\CAD drawings\combined\68C64-entire\stage2.dwg
 OFFICE: DISTRICT 4

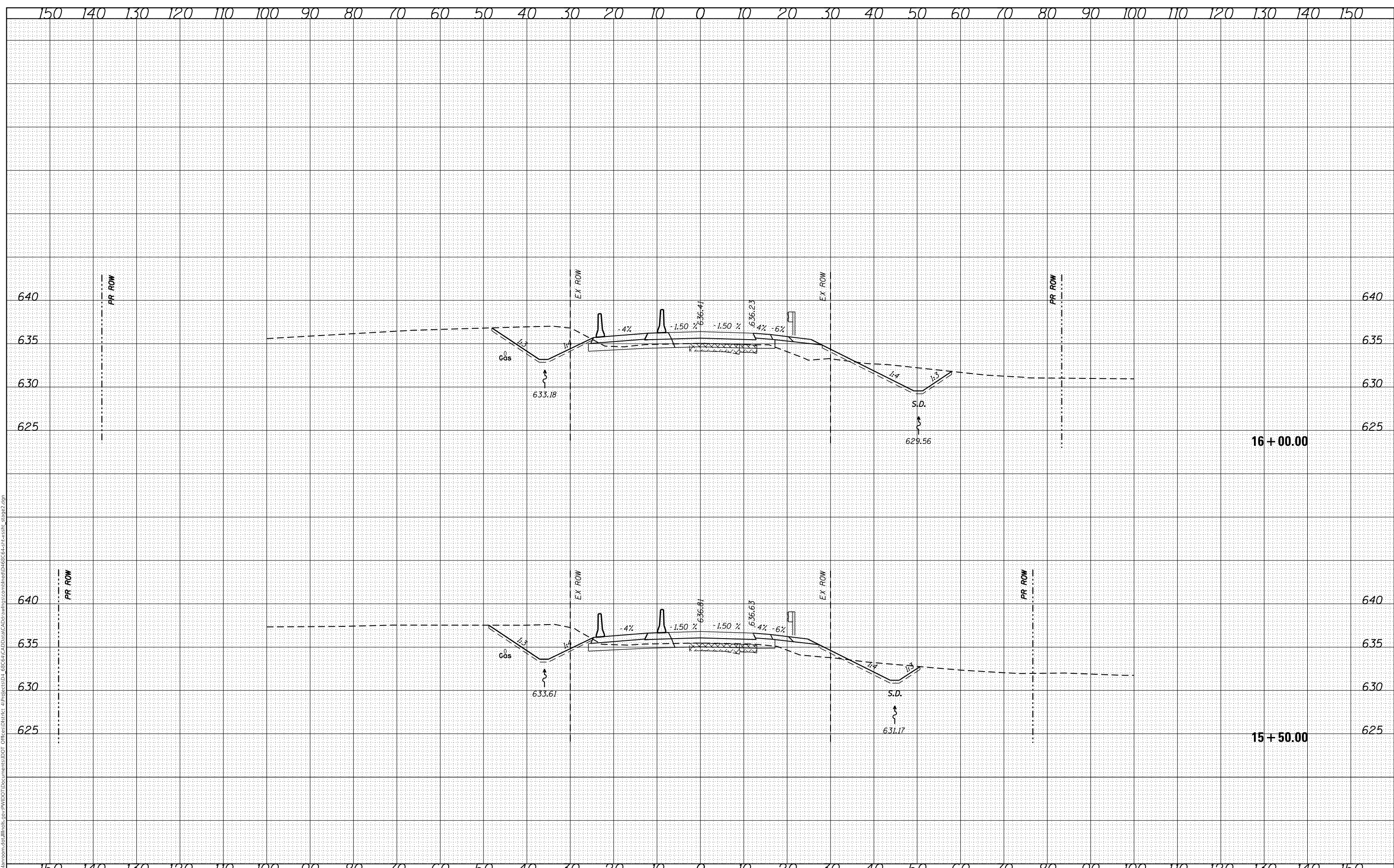


150	140	130	120	110	100	90	80	70	60	50	40	30	20	10	0	10	20	30	40	50	60	70	80	90	100	110	120	130	140	150
												STATE OF ILLINOIS DEPARTMENT OF TRANSPORTATION		STAGE II CROSS SECTIONS																
USER NAME = eversct DESIGNED - DRAWN - PLOT SCALE = 20.0000 "/in. CHECKED - PLOT DATE = 10/17/2019 DATE -												REVISIONS REVISED - REVISED - REVISED - REVISED -		SCALE: SHEET OF SHEETS STA. TO STA.		F.A.P. RTE. SECTION COUNTY TOTAL SHEETS SHEET NO. 574 (12)CR FULTON 202 132 CONTRACT NO. 68C64 ILLINOIS FED. AID PROJECT * FULTON / MCDONOUGH														

FINAL SURVEY NO.	SURVEYED	DATE
NOTE BOOK NO.	PLOTTED	BY
AREAS CHECKED	TEMPLATE	
	AREAS	

ORIGINAL SURVEY NO.	SURVEYED	DATE
NOTE BOOK NO.	PLOTTED	BY
AREAS CHECKED	TEMPLATE	
	AREAS	

MODEL: Default
FILE NAME: D:\vbl\m\com\ad\illinois\p\p\1101\DOT Documents\DOT Office\District 4\Project\01-68C64\CAD\Drawings\combined\01-68C64-ent\cxsst_Stage2.dgn



USER NAME = eversct	DESIGNED -	REVISD -
	DRAWN -	REVISD -
PLOT SCALE = 20.0000 ' / in.	CHECKED -	REVISD -
PLOT DATE = 10/17/2019	DATE -	REVISD -

**STATE OF ILLINOIS
DEPARTMENT OF TRANSPORTATION**

STAGE II CROSS SECTIONS			
SCALE:	SHEET	OF SHEETS	STA. TO STA.

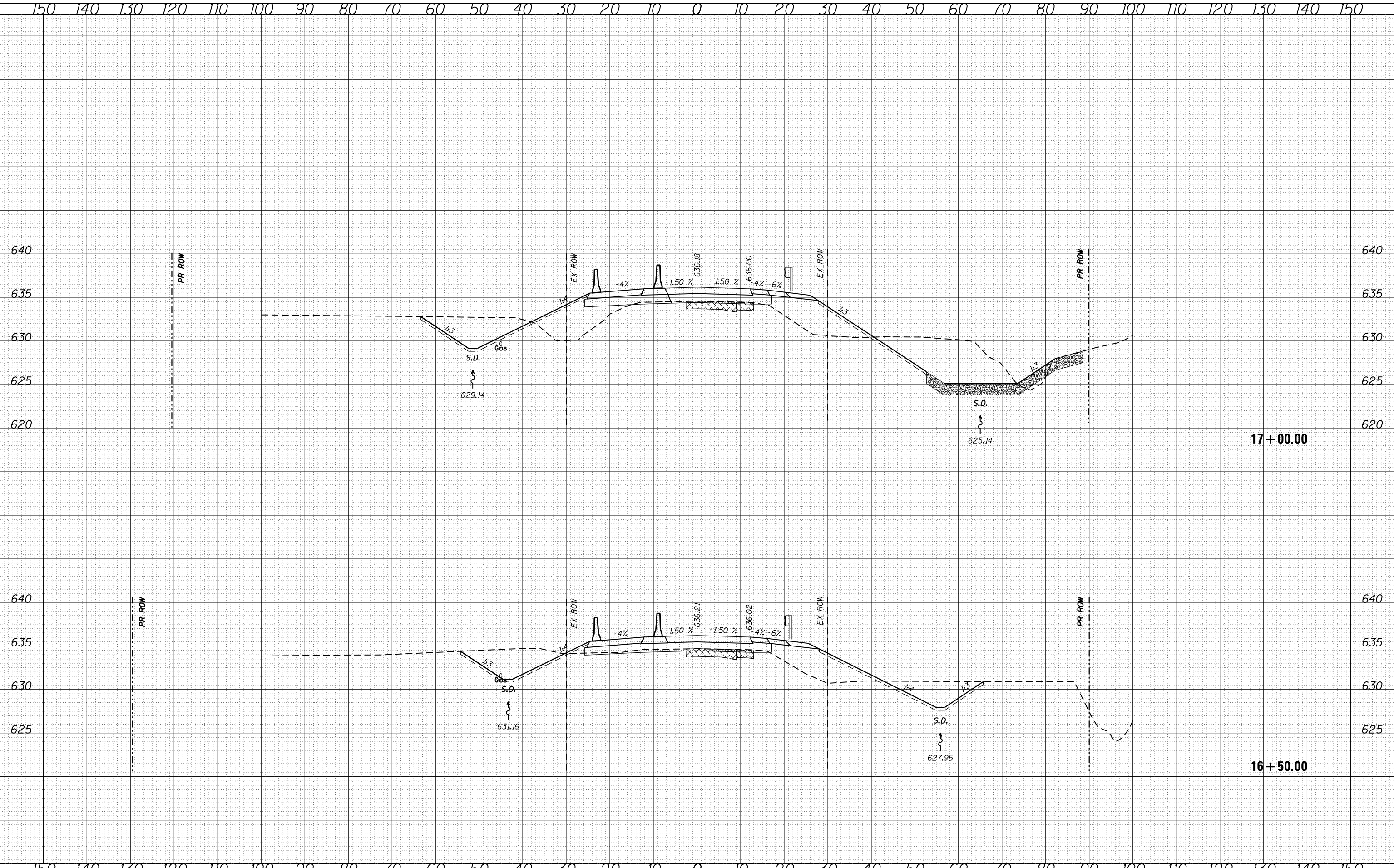
F.A.P. RTE.	SECTION	COUNTY	TOTAL SHEETS	SHEET NO.
574	(12)CR	FULTON	202	133
CONTRACT NO. 68C64				
ILLINOIS FED. AID PROJECT				

* FULTON / McDONOUGH

FINAL SURVEY NO.	SURVEYED	DATE
NOTE BOOK NO.	PLOTTED	
AREAS CHECKED	TEMPLATE	
	AREAS	
	CHECKED	

ORIGINAL SURVEY NO.	SURVEYED	DATE
NOTE BOOK NO.	PLOTTED	
AREAS CHECKED	TEMPLATE	
	AREAS	
	CHECKED	

MODEL: Default
 FILE NAME: d:\v\blm\com\ad\illinois\p\p\w\DOT Documents\DOT Office\District 4\Projects\01-68C64\CAD\Drawn\CAD Drawings\combined\68C64-ent\cxsst_stage2.dgn

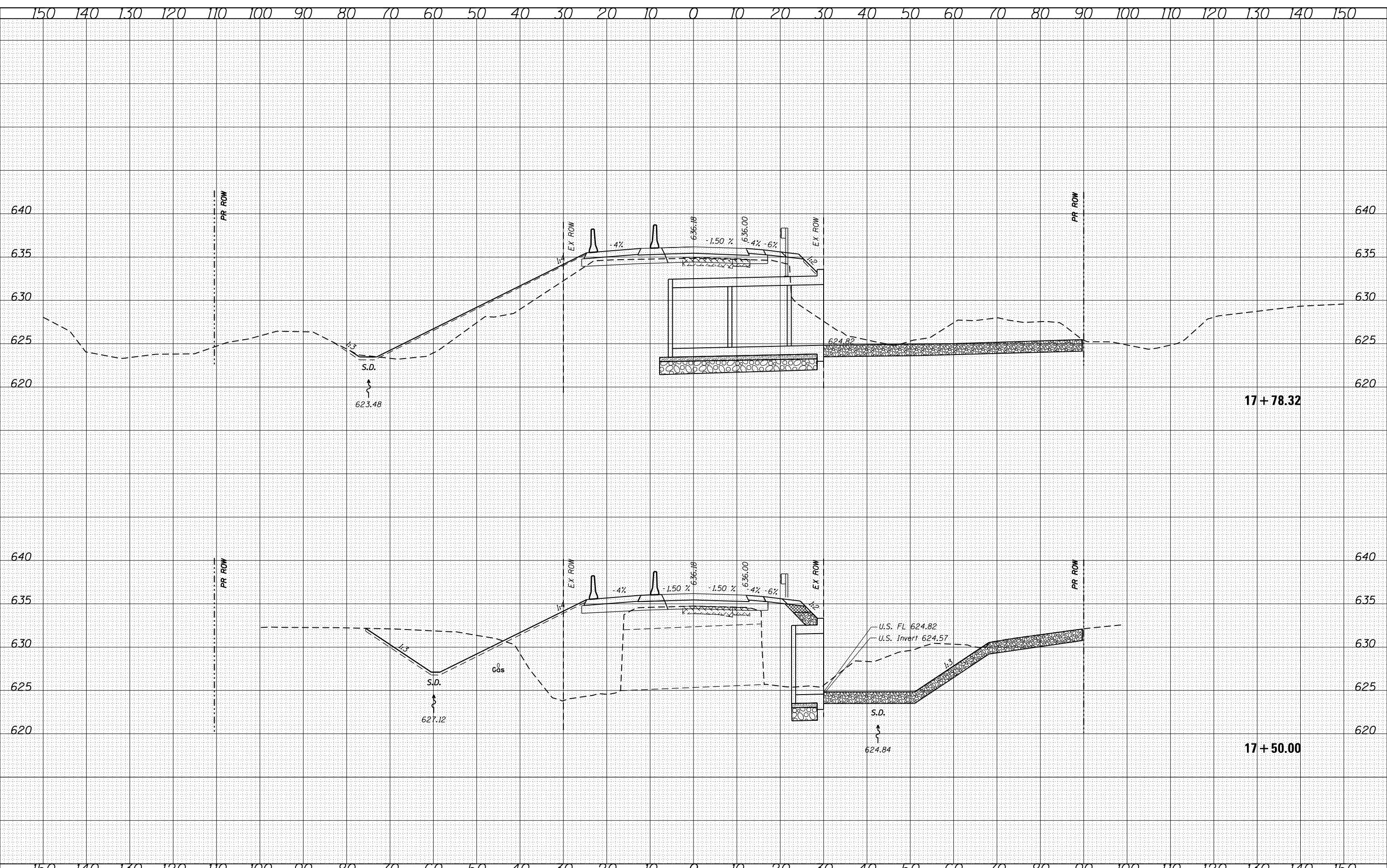


USER NAME = eversct	DESIGNED -	REVISD -	STATE OF ILLINOIS DEPARTMENT OF TRANSPORTATION			STAGE II CROSS SECTIONS			F.A.P. RTE. 574	SECTION (12)CR	COUNTY FULTON	TOTAL SHEETS 202	SHEET NO. 134
PLOT SCALE = 20.0000' / in.	DRAWN -	REVISD -				SCALE: SHEET OF SHEETS STA. TO STA.			CONTRACT NO. 68C64				
PLOT DATE = 10/17/2019	CHECKED -	REVISD -							ILLINOIS FED. AID PROJECT * FULTON / McDONOUGH				

DATE	
BY	
SURVEYED	
PLOTTED	
TEMPLATE	
AREAS CHECKED	
FINAL SURVEY	
NOTE BOOK	
NO.	

DATE	
BY	
SURVEYED	
PLOTTED	
TEMPLATE	
AREAS CHECKED	
ORIGINAL SURVEY	
NOTE BOOK	
NO.	

MODEL: Defaul
 FILE NAME: D:\v\blm\com\ad\illinois\p\p\11\DOT\Documents\DOT_Offices\District_4\Projects\01_68C64\CAD\Drawn\CAD\Drawings\combined\68C64-ent\cxsst_Stage2.dgn



USER NAME = eversct	DESIGNED -	REVISED -
	DRAWN -	REVISED -
PLOT SCALE = 20.0000" / in.	CHECKED -	REVISED -
PLOT DATE = 10/17/2019	DATE -	REVISED -

**STATE OF ILLINOIS
 DEPARTMENT OF TRANSPORTATION**

STAGE II CROSS SECTIONS			
SCALE:	SHEET	OF SHEETS	STA. TO STA.

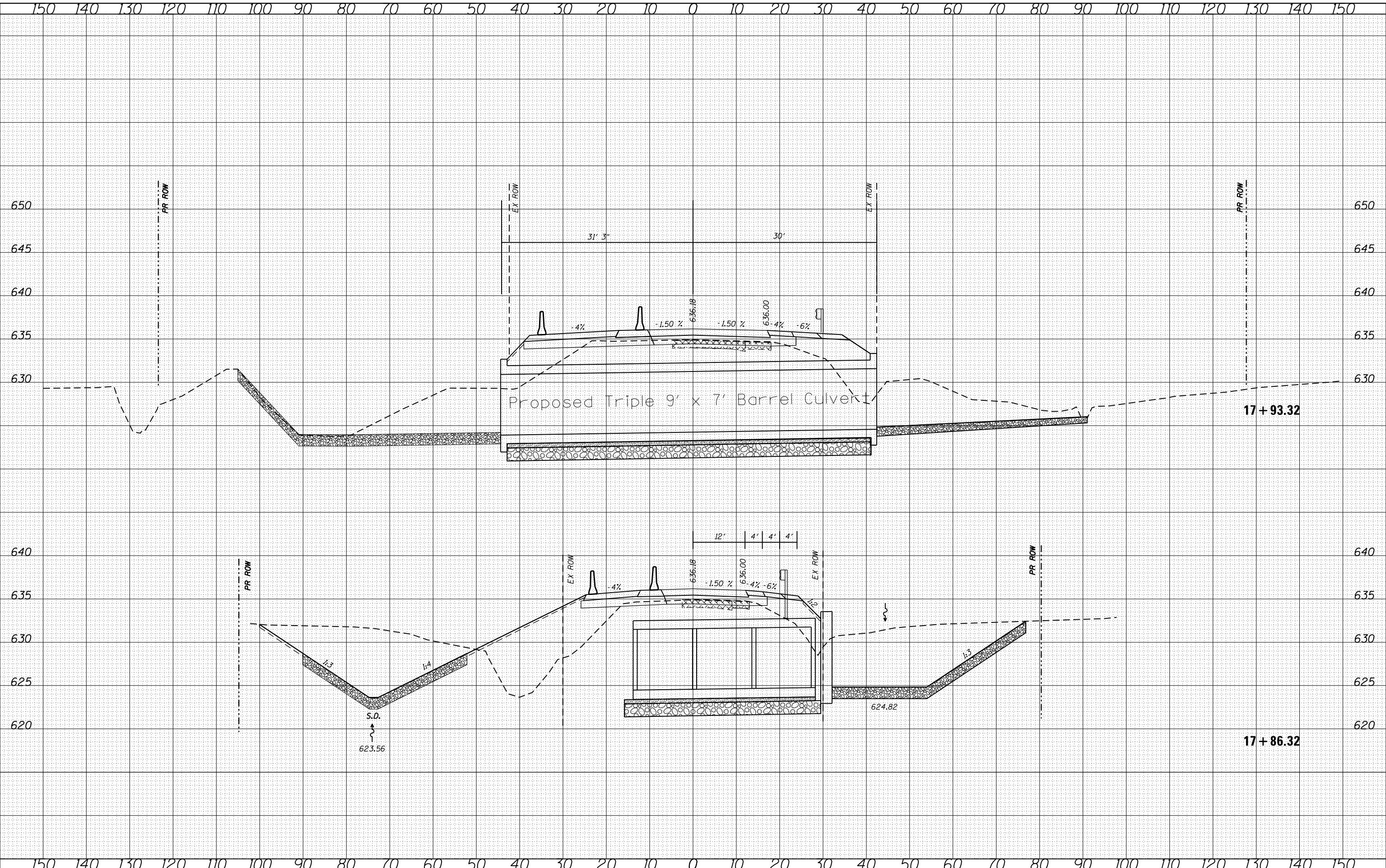
F.A.P. RTE.	SECTION	COUNTY	TOTAL SHEETS	SHEET NO.
574	(12)CR	FULTON	202	135
CONTRACT NO. 68C64				
ILLINOIS FED. AID PROJECT				

* FULTON / McDONOUGH

FINAL SURVEY NO.	SURVEYED	DATE
NOTE BOOK	PLOTTED	BY
AREAS CHECKED	TEMPLATE	
	AREAS CHECKED	

ORIGINAL SURVEY NO.	SURVEYED	DATE
NOTE BOOK	PLOTTED	BY
AREAS CHECKED	TEMPLATE	
	AREAS CHECKED	

MODEL: Default
 FILE NAME: p:\work\mcdonough\illinois\p01\p170101\Drawings\combined\68C64-ent\stage2.dgn



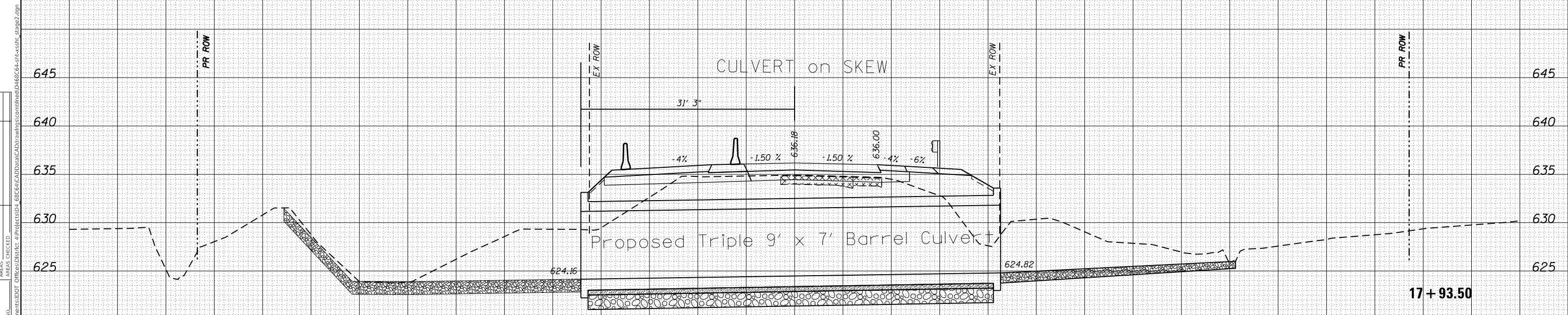
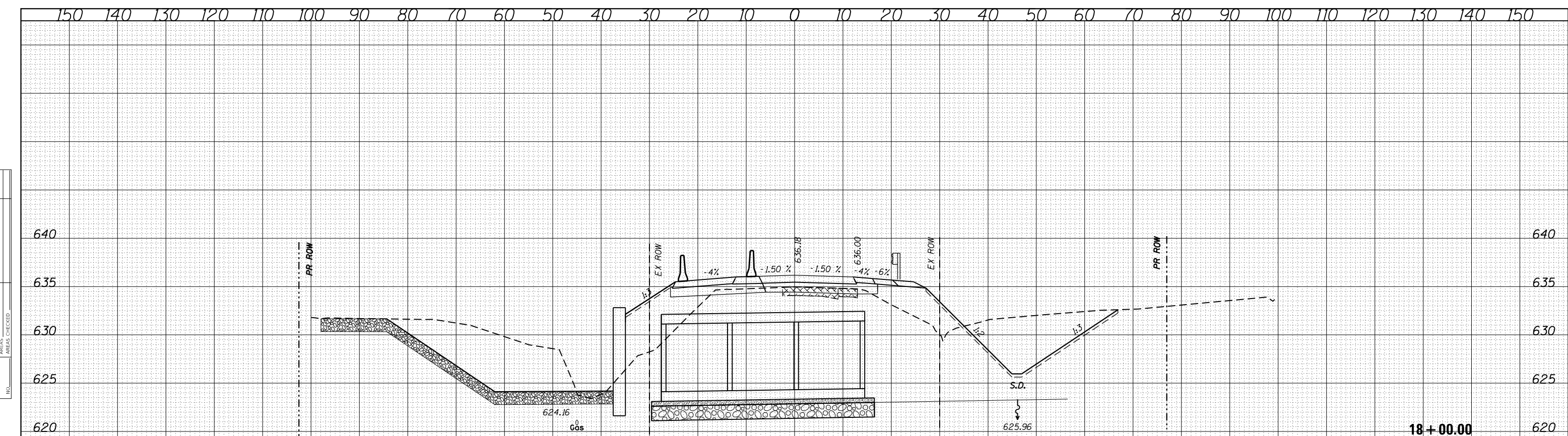
USER NAME = eversct	DESIGNED -	REVISIED -
	DRAWN -	REVISIED -
PLOT SCALE = 20.0000' / in.	CHECKED -	REVISIED -
PLOT DATE = 10/17/2019	DATE -	REVISIED -

STATE OF ILLINOIS
 DEPARTMENT OF TRANSPORTATION

SCALE:	SHEET	OF	SHEETS	STA.	TO	STA.
--------	-------	----	--------	------	----	------

STAGE II
 CROSS SECTIONS

F.A.P. RTE. 574	SECTION (12)CR	COUNTY FULTON	TOTAL SHEETS 202	SHEET NO. 136
CONTRACT NO. 68C64				
ILLINOIS FED. AID PROJECT				



BY _____	DATE _____
FINAL SURVEY _____	SURVEYED _____
NOTE BOOK _____	PLOTTED _____
NO. _____	TEMPLATE _____
	AREAS CHECKED _____
	AREAS CHECKED _____

BY _____	DATE _____
ORIGINAL SURVEY _____	SURVEYED _____
NOTE BOOK _____	PLOTTED _____
NO. _____	TEMPLATE _____
	AREAS CHECKED _____
	AREAS CHECKED _____

MODEL: Default
 FILE NAME: J:\w\llm\p\illinois\p\17\17017\Documents\17017_018\17017018.dwg
 PROJECT: 17017_018
 DATE: 10/17/2019

USER NAME = eversct	DESIGNED -	REvised -
	DRAWN -	REvised -
PLOT SCALE = 20,0000 ' / in.	CHECKED -	REvised -
PLOT DATE = 10/17/2019	DATE -	REvised -

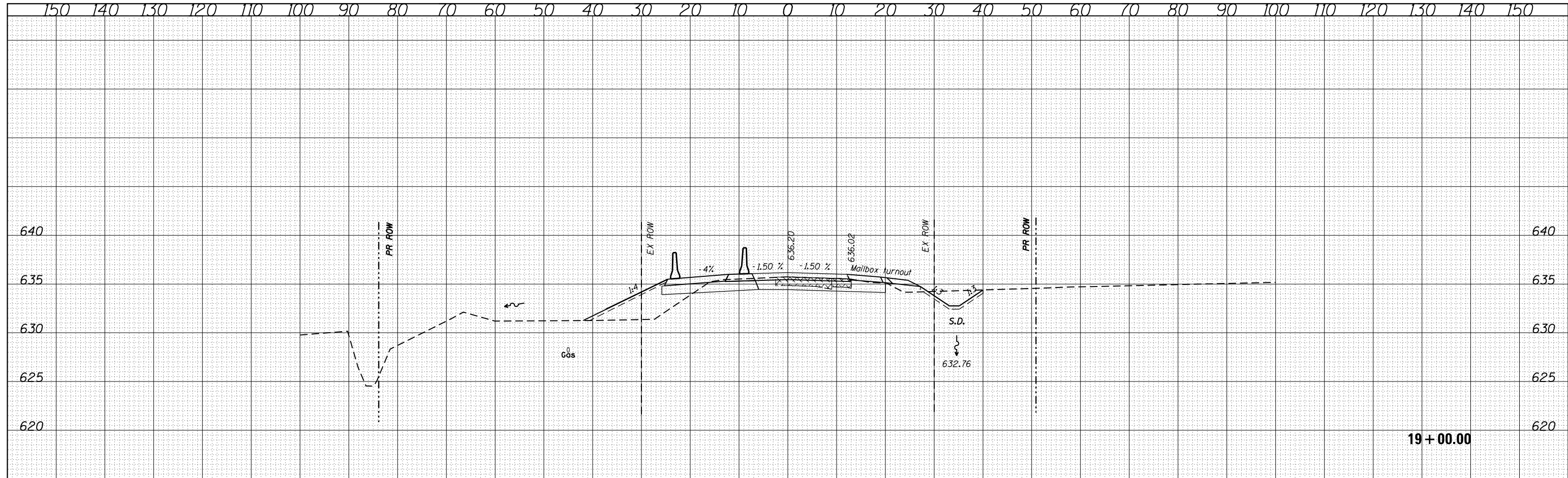
**STATE OF ILLINOIS
DEPARTMENT OF TRANSPORTATION**

SCALE: SHEET OF SHEETS STA. TO STA.

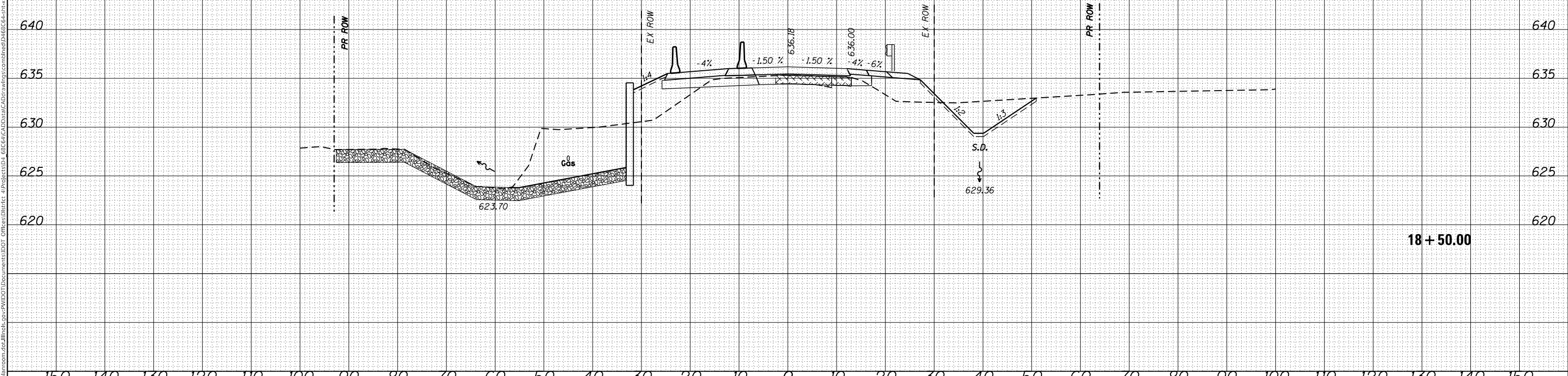
**STAGE II
CROSS SECTIONS**

F.A.P. RTE. 574	SECTION (12)CR	COUNTY FULTON	TOTAL SHEETS 202	SHEET NO. 137
CONTRACT NO. 68C64				
ILLINOIS FED. AID PROJECT		* FULTON / McDONOUGH		

DATE	
BY	
SURVEYED	
PLOTTED	
TEMPLATE	
AREAS CHECKED	
FINAL SURVEY	
NOTE BOOK	
NO.	



DATE	
BY	
SURVEYED	
PLOTTED	
TEMPLATE	
AREAS CHECKED	
ORIGINAL SURVEY	
NOTE BOOK	
NO.	



MODEL: Default
 FILE NAME: D:\v\1\m\osm\68c64\illinois\p\18\18050.dwg
 PROJECT: D:\18050.dwg
 USER: eversct
 DATE: 10/17/2019

USER NAME	= eversct	DESIGNED	-	REVISED	-
		DRAWN	-	REVISED	-
		CHECKED	-	REVISED	-
		DATE	-	REVISED	-

STATE OF ILLINOIS
DEPARTMENT OF TRANSPORTATION

SCALE: SHEET OF SHEETS STA. TO STA.

STAGE II
CROSS SECTIONS

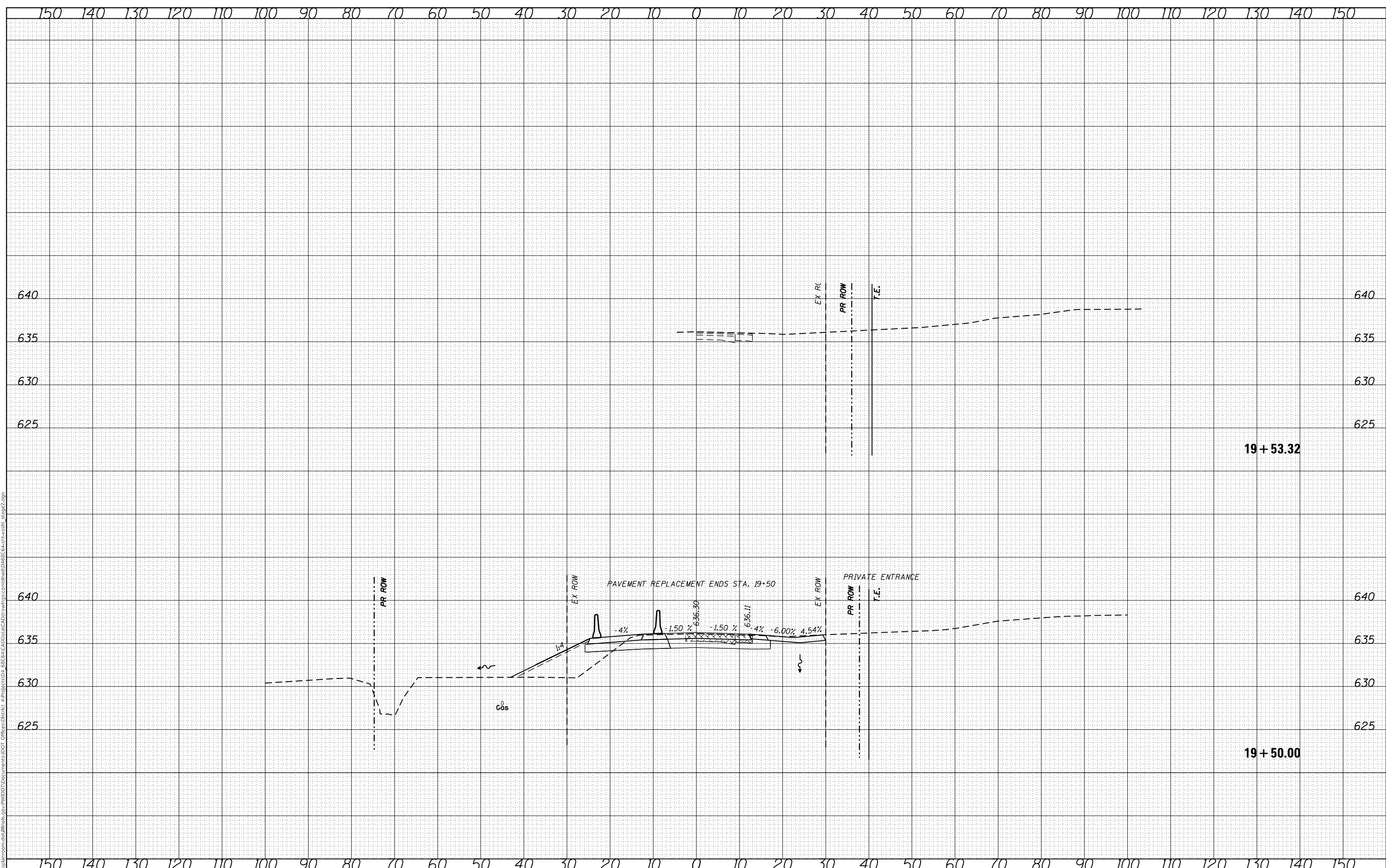
F.A.P. RTE.	SECTION	COUNTY	TOTAL SHEETS	SHEET NO.
574	(12)CR	FULTON	202	138
CONTRACT NO. 68C64				

* FULTON / McDONOUGH

BY		DATE	
FINAL SURVEY	SURVEYED		
NOTE BOOK NO.	PLOTTED		
	TEMPLATE		
	AREAS CHECKED		

BY		DATE	
ORIGINAL SURVEY	SURVEYED		
NOTE BOOK NO.	PLOTTED		
	TEMPLATE		
	AREAS CHECKED		

MODEL: Default
FILE NAME: D:\vbl\m\room\68c64\Illinois\pvt\PIV\DOT\Documents\DOT_Offices\District 4\Project\68C64\Drawings\combined\68C64-ent\cxsst_68c64.dgn



USER NAME = eversct	DESIGNED -	REVISSED -
	DRAWN -	REVISSED -
PLOT SCALE = 20.0000' / in.	CHECKED -	REVISSED -
PLOT DATE = 10/17/2019	DATE -	REVISSED -

**STATE OF ILLINOIS
DEPARTMENT OF TRANSPORTATION**

SCALE:	SHEET	OF	SHEETS	STA.	TO	STA.
--------	-------	----	--------	------	----	------

**STAGE II
CROSS SECTIONS**

F.A.P. RTE.	SECTION	COUNTY	TOTAL SHEETS	SHEET NO.
574	(12)CR	FULTON	202	139

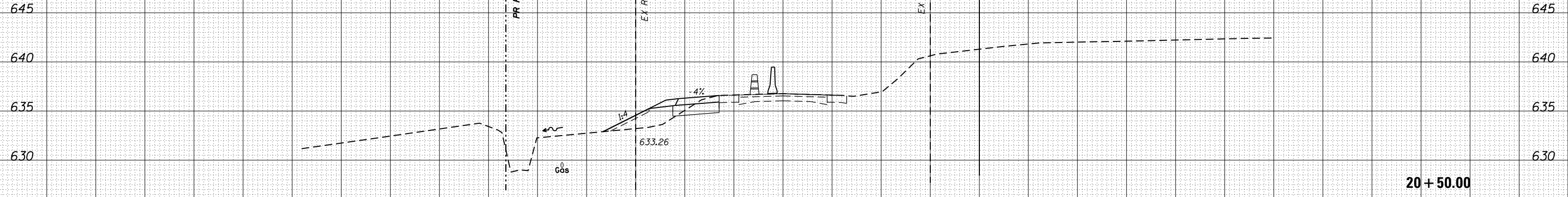
CONTRACT NO. 68C64

ILLINOIS FED. AID PROJECT

* FULTON / McDONOUGH

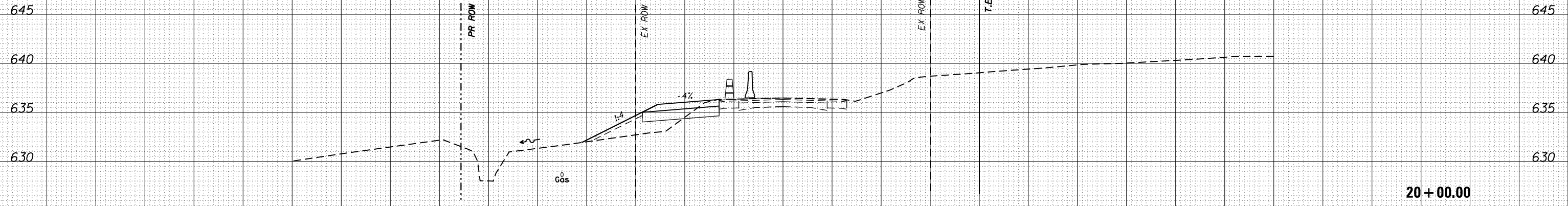
150 140 130 120 110 100 90 80 70 60 50 40 30 20 10 0 10 20 30 40 50 60 70 80 90 100 110 120 130 140 150

DATE	BY	SURVEYED	PLOTTED
NO.	NO.	NO.	NO.



20 + 50.00

DATE	BY	SURVEYED	PLOTTED
NO.	NO.	NO.	NO.



20 + 00.00

150 140 130 120 110 100 90 80 70 60 50 40 30 20 10 0 10 20 30 40 50 60 70 80 90 100 110 120 130 140 150

USER NAME = eversct	DESIGNED -	REVISED -
	DRAWN -	REVISED -
PLOT SCALE = 20.0000 ' / in.	CHECKED -	REVISED -
PLOT DATE = 10/17/2019	DATE -	REVISED -

STATE OF ILLINOIS
DEPARTMENT OF TRANSPORTATION

STAGE II
CROSS SECTIONS

SCALE: SHEET OF SHEETS STA. TO STA.

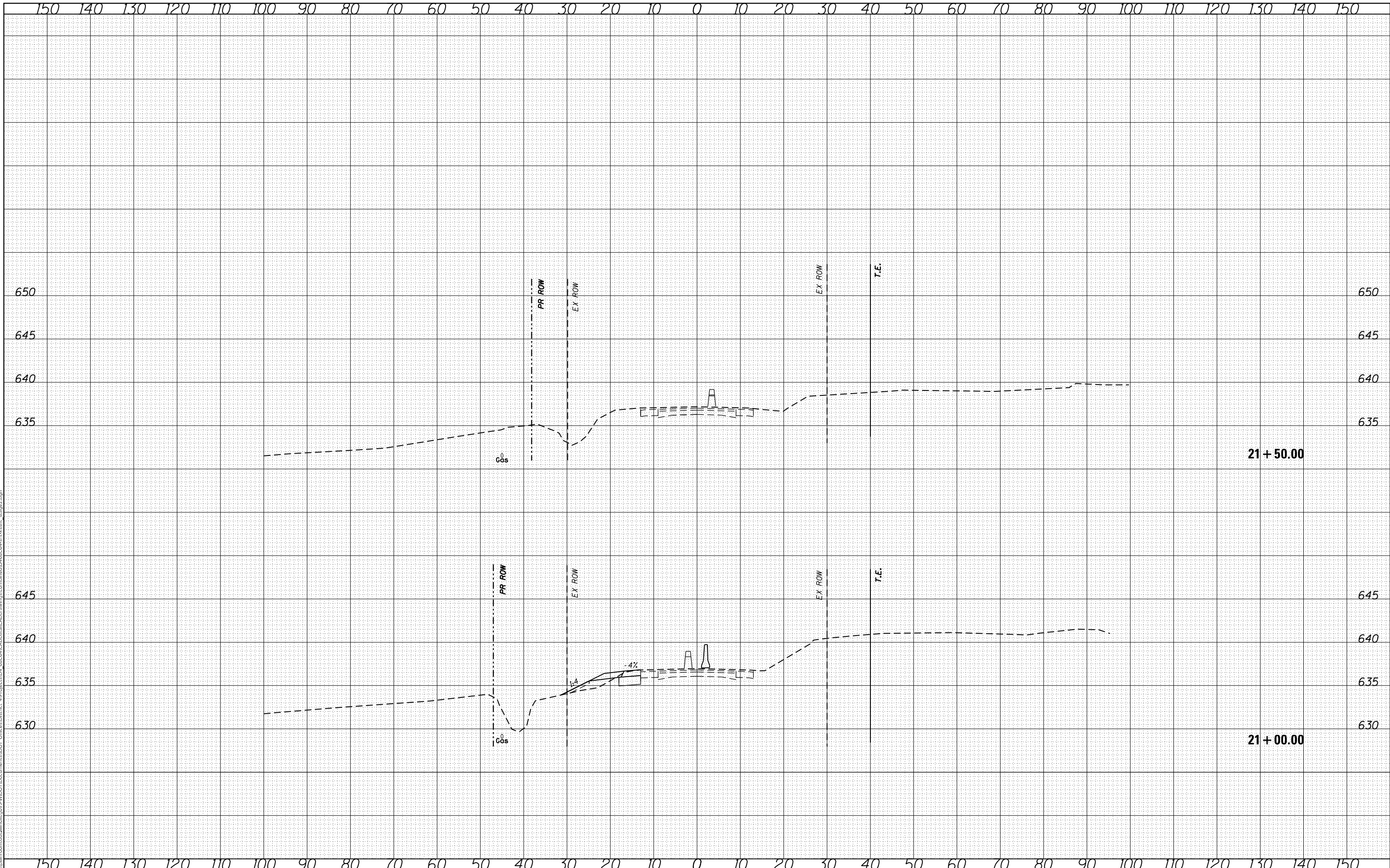
F.A.P. RTE.	SECTION	COUNTY	TOTAL SHEETS	SHEET NO.
574	(12)CR	FULTON	202	140
CONTRACT NO. 68C64				
ILLINOIS FED. AID PROJECT				

* FULTON / McDONOUGH

FINAL SURVEY NO.	SURVEYED PLOTTED AREAS CHECKED	BY	DATE
NO.	NO.		

ORIGINAL SURVEY NO.	SURVEYED PLOTTED AREAS CHECKED	BY	DATE
NO.	NO.		

MODEL: Default
FILE NAME: D:\v\1\m\csm\as\illinois\pvt\PROJECT\DOT Documents\DOT_Office\District_4\Project\ID-1_68C64\CA\Drawings\combined\0469C64-ent\cxsst_Stage2.dgn



USER NAME = eversct	DESIGNED -	REVISID -
	DRAWN -	REVISID -
PLOT SCALE = 20.0000' / in.	CHECKED -	REVISID -
PLOT DATE = 10/17/2019	DATE -	REVISID -

STATE OF ILLINOIS
DEPARTMENT OF TRANSPORTATION

STAGE II
CROSS SECTIONS

SCALE: SHEET OF SHEETS STA. TO STA.

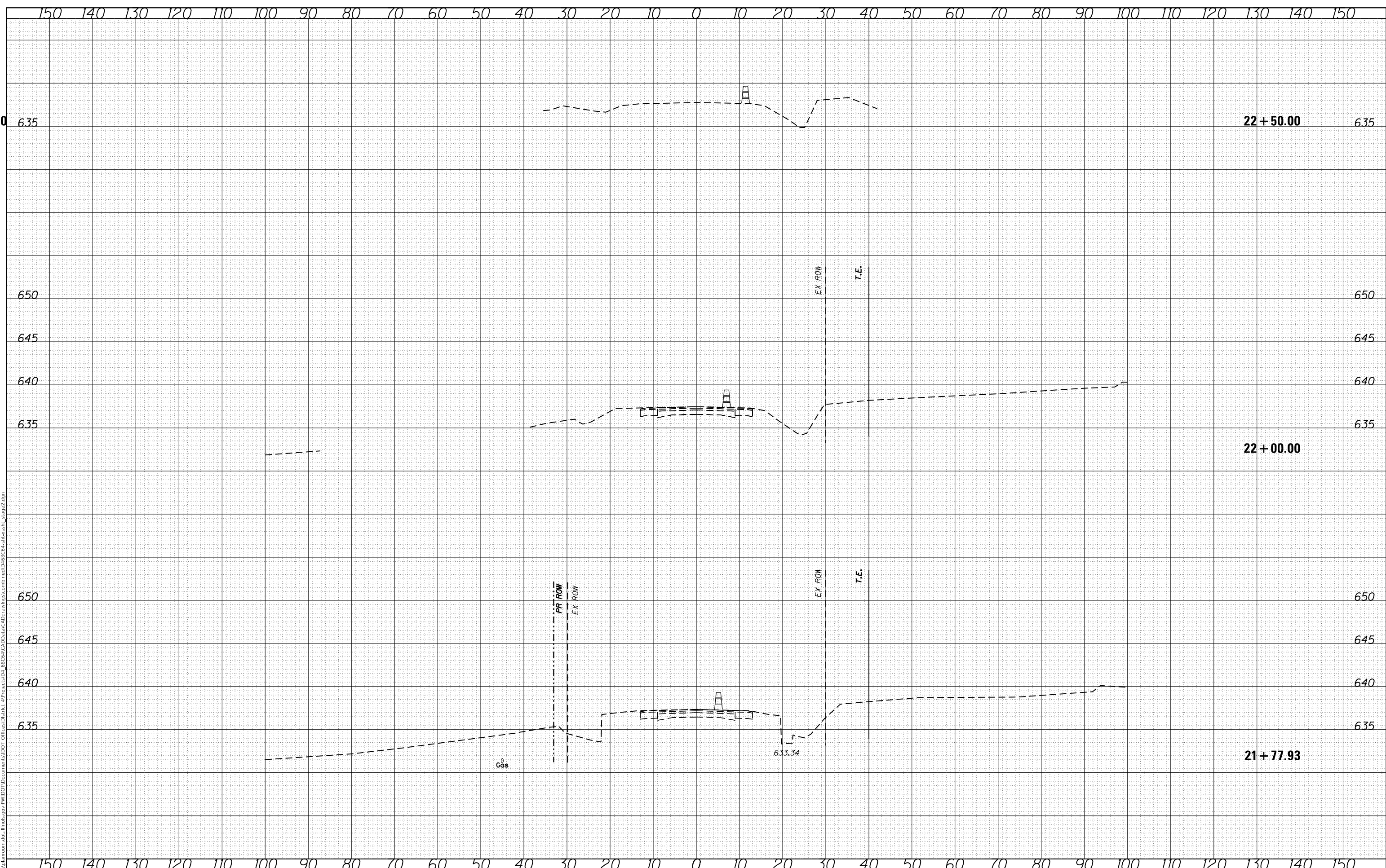
F.A.P. RTE. 574	SECTION (12)CR	COUNTY FULTON	TOTAL SHEETS 202	SHEET NO. 141
CONTRACT NO. 68C64			ILLINOIS FED. AID PROJECT	

* FULTON / McDONOUGH

FINAL SURVEY NO.	SURVEYED	DATE
NOTE BOOK NO.	PLOTTED	BY
	TEMPLATE	
	AREAS CHECKED	

ORIGINAL SURVEY NO.	SURVEYED	DATE
NOTE BOOK NO.	PLOTTED	BY
	TEMPLATE	
	AREAS CHECKED	

MODEL: Default
FILE NAME: D:\vial\mason.dwg
I:\Illinois\gov\PIV\DOT\Documents\DOT_Offices\District_4\Projects\ID-1_68C64\CAD\Drawings\combined\ID-1_68C64-ent\cxsst_Stage2.dgn



USER NAME = eversct	DESIGNED -	REVISD -
	DRAWN -	REVISD -
PLOT SCALE = 20.0000' / in.	CHECKED -	REVISD -
PLOT DATE = 10/17/2019	DATE -	REVISD -

**STATE OF ILLINOIS
DEPARTMENT OF TRANSPORTATION**

STAGE II CROSS SECTIONS			
SCALE:	SHEET	OF SHEETS	STA. TO STA.

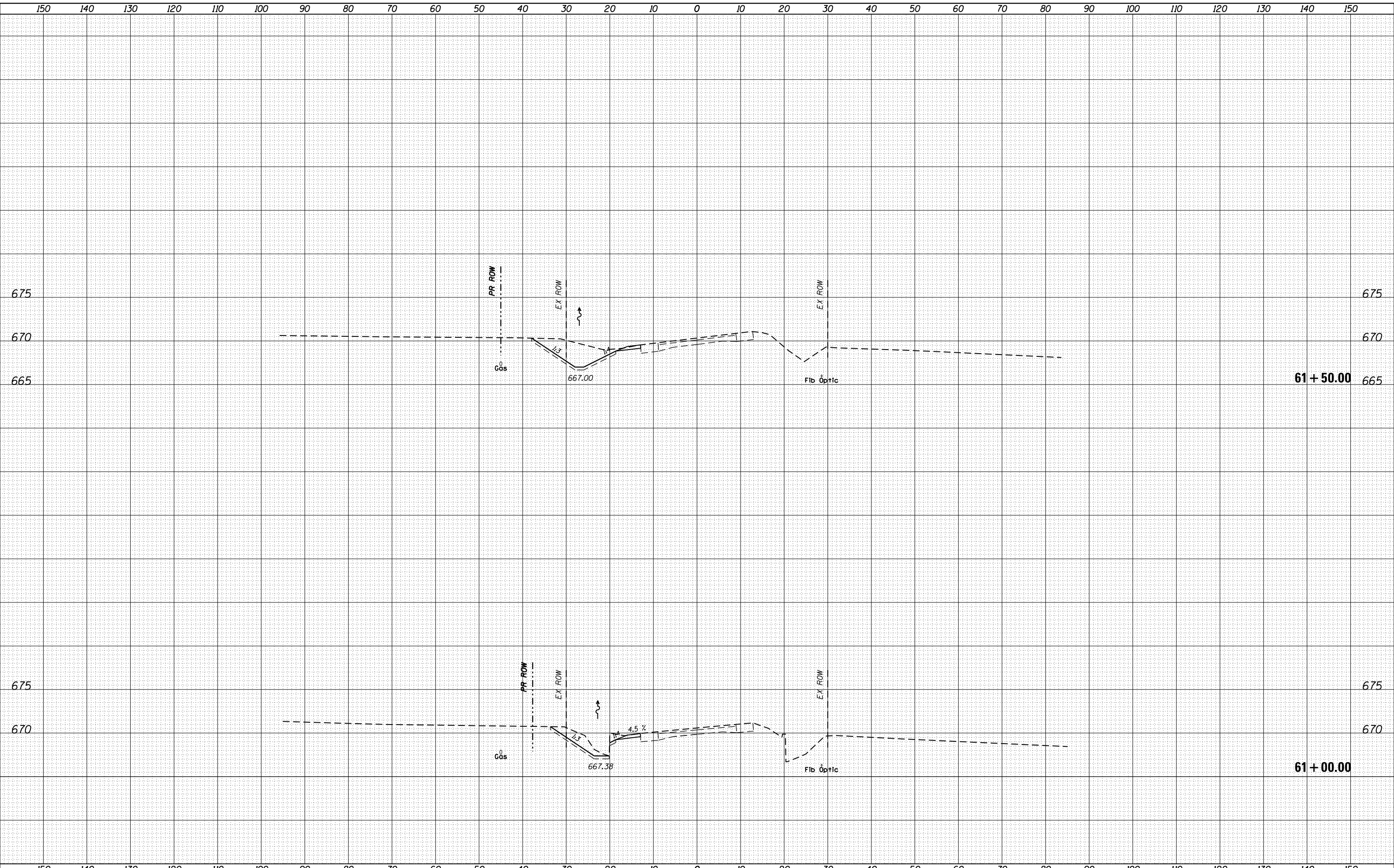
F.A.P. RTE. 574	SECTION (12)CR	COUNTY FULTON	TOTAL SHEETS 202	SHEET NO. 142
CONTRACT NO. 68C64				
ILLINOIS		FED. AID PROJECT		

* FULTON / McDONOUGH

FINAL SURVEY NO.	SURVEYED	DATE
NOTE BOOK NO.	PLOTTED	BY
	TEMPLATE	
	AREAS CHECKED	

ORIGINAL SURVEY NO.	SURVEYED	DATE
NOTE BOOK NO.	PLOTTED	BY
	TEMPLATE	
	AREAS CHECKED	

MODEL: Default
 FILE NAME: D:\v\h\m\sc\m\ad\illinois.gov\PIV\DOT\Documents\DOT_Offices\District_4\Projects\01-68C64\CAD\Drawings\combined\486C64-xst-xst-stage1.dgn



USER NAME = everstc
DESIGNED -
DRAWN -
PLOT SCALE = 20,0000 * / in.
CHECKED -
PLOT DATE = 10/17/2019
DATE -

DESIGNED -
DRAWN -
CHECKED -
DATE -

REVISED -
REVISED -
REVISED -
REVISED -

**STATE OF ILLINOIS
DEPARTMENT OF TRANSPORTATION**

**STAGE III
CROSS SECTIONS**

SCALE: SHEET OF SHEETS STA. 61+00.00 TO STA. 61+50.00

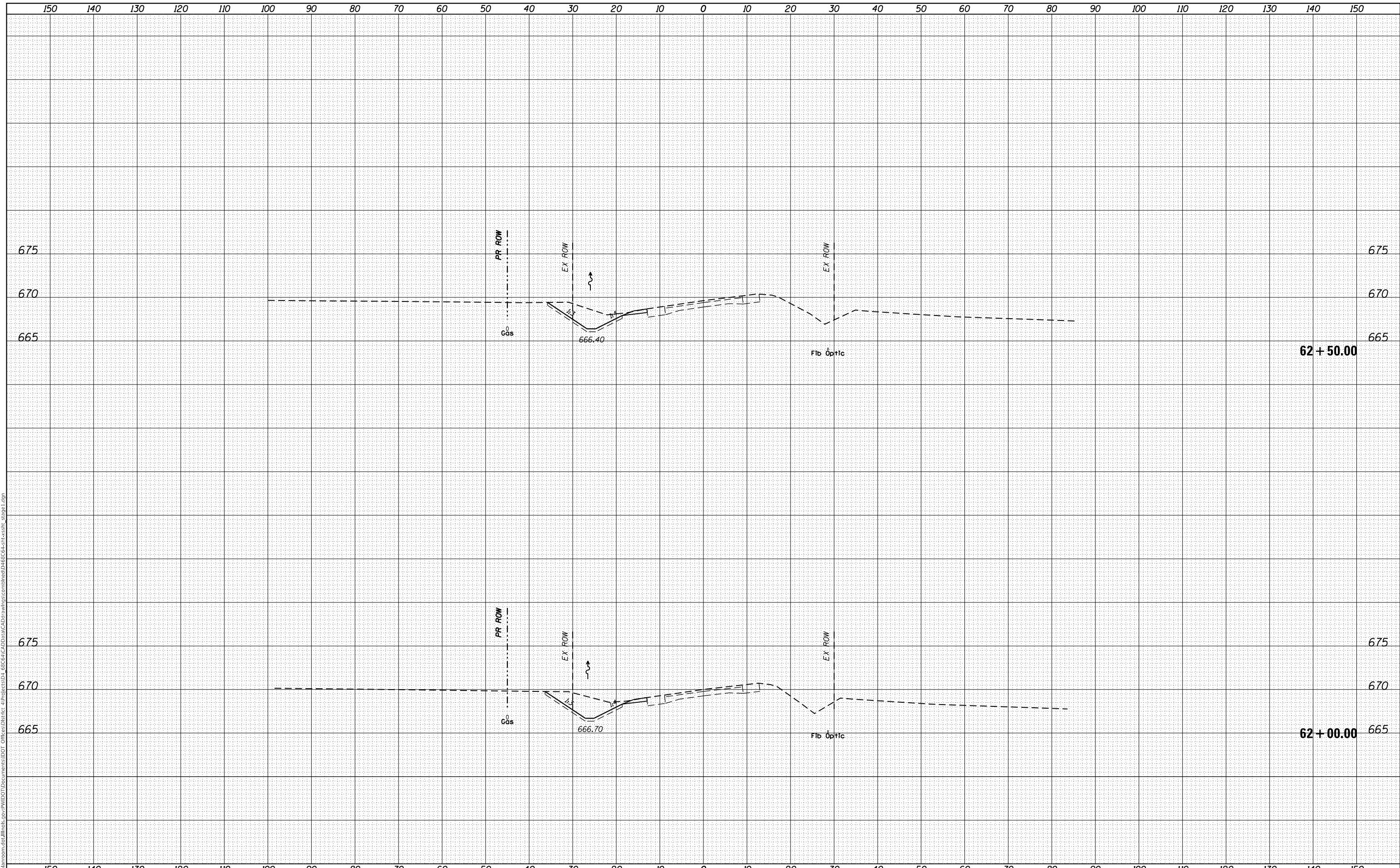
F.A.P. RTE. 574	SECTION (12) CR	COUNTY *	TOTAL SHEETS 202	SHEET NO. 143
CONTRACT NO. 68C64				
ILLINOIS	FED. AID PROJECT			

* FULTON / McDONOUGH

FINAL SURVEY NO.	SURVEYED	DATE
NOTE BOOK	PLOTTED	
AREAS CHECKED	TEMPLATE	
	AREAS CHECKED	

ORIGINAL SURVEY NO.	SURVEYED	DATE
NOTE BOOK	PLOTTED	
AREAS CHECKED	TEMPLATE	
	AREAS CHECKED	

MODEL: Default
FILE NAME: D:\work\mcom.d\Illinois\proj\PIV\DOT\Documents\DOT_Offices\District 4\Project\ID-1_68C64\CAD\Drawings\combined\68C64-ent\ss3st_Stage1.dgn



USER NAME =	eversct	DESIGNED -	REvised -
		DRAWN -	REvised -
PLOT SCALE =	20.0000' / in.	CHECKED -	REvised -
PLOT DATE =	10/17/2019	DATE -	REvised -

**STATE OF ILLINOIS
DEPARTMENT OF TRANSPORTATION**

**STAGE III
CROSS SECTIONS**

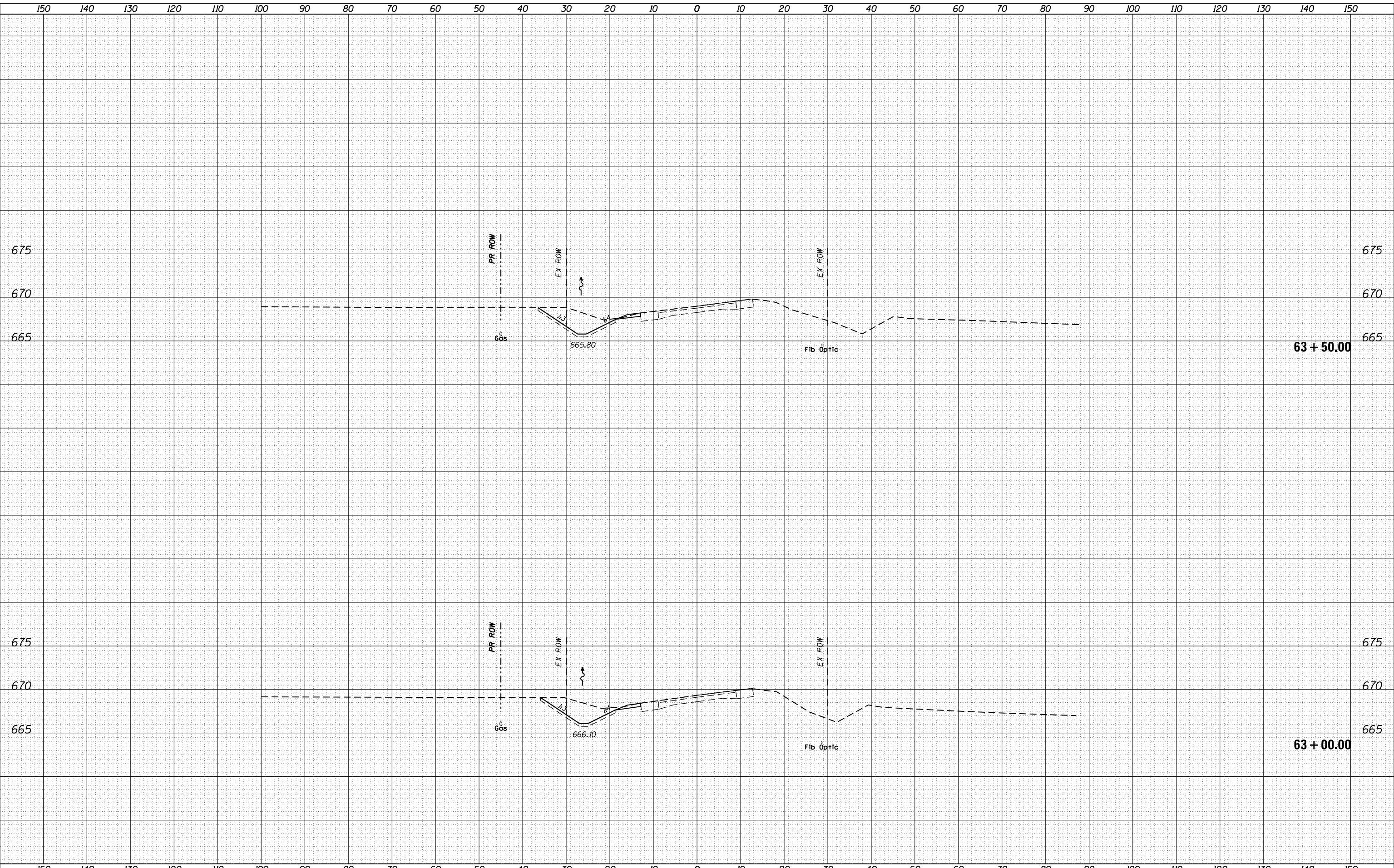
SCALE: SHEET OF SHEETS STA. 62+00.00 TO STA. 62+50.00

F.A.P. RTE.	SECTION	COUNTY	TOTAL SHEETS	SHEET NO.
574	(12) CR	*	202	144
				CONTRACT NO. 68C64

FINAL SURVEY NO.	SURVEYED	DATE
NOTE BOOK	PLOTTED	
AREAS CHECKED	TEMPLATE	
	AREAS CHECKED	

ORIGINAL SURVEY NO.	SURVEYED	DATE
NOTE BOOK	PLOTTED	
AREAS CHECKED	TEMPLATE	
	AREAS CHECKED	

MODEL: Default
FILE NAME: D:\v\lhammon\asda\illinois\p\p\1\DOT Documents\DOT Office\District 4\Project\ID-1_68C64\CAD\Drawings\combined\68C64-ent\crs\stg3.dgn



USER NAME = eversct	DESIGNED -	REVISED -
	DRAWN -	REVISED -
PLOT SCALE = 20.0000' / in.	CHECKED -	REVISED -
PLOT DATE = 10/17/2019	DATE -	REVISED -

**STATE OF ILLINOIS
DEPARTMENT OF TRANSPORTATION**

**STAGE III
CROSS SECTIONS**

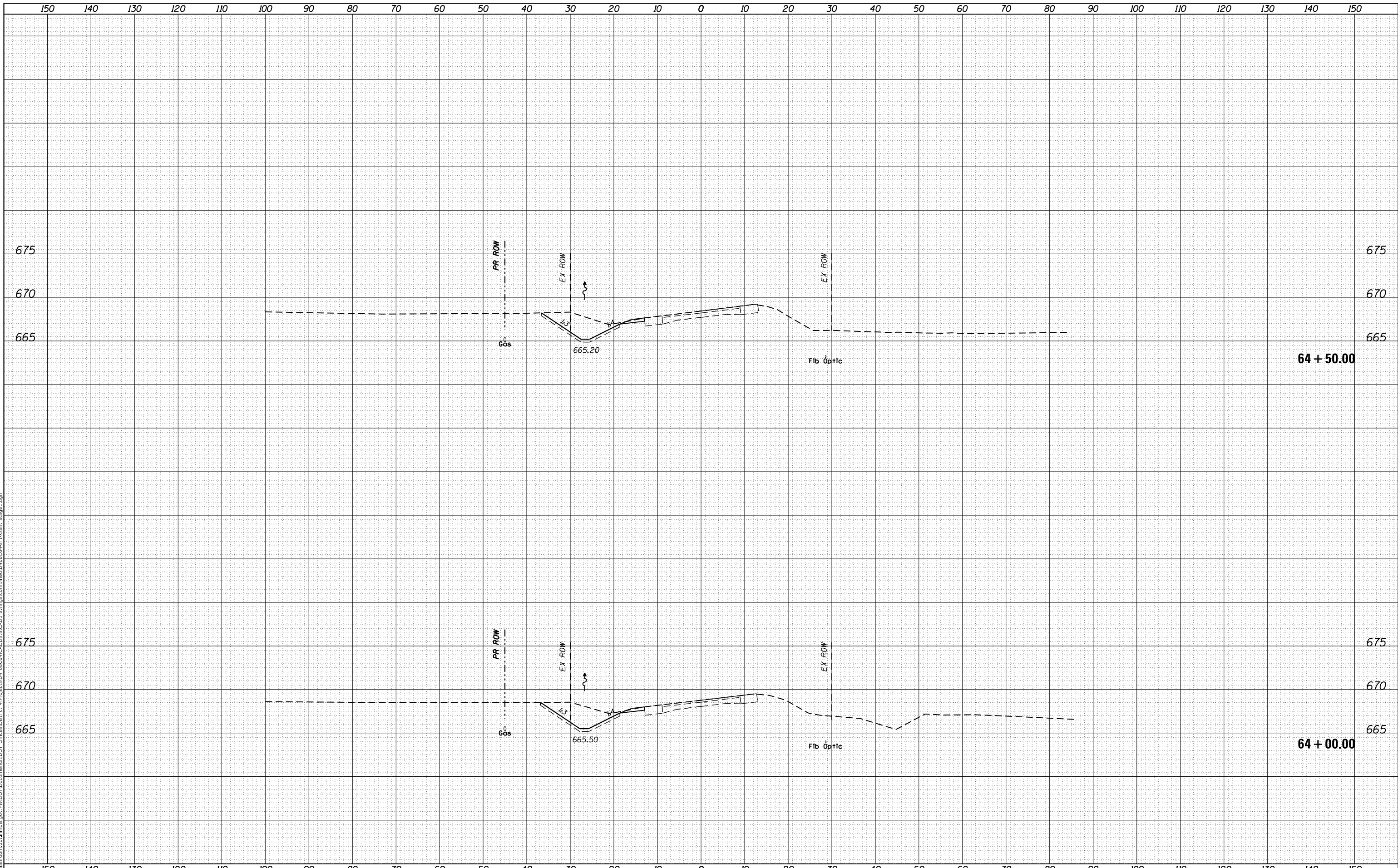
SCALE: SHEET OF SHEETS STA. 63+00.00 TO STA. 63+50.00

F.A.P. RTE.	SECTION	COUNTY	TOTAL SHEETS	SHEET NO.
574	(12) CR	*	202	145
CONTRACT NO. 68C64				
ILLINOIS FED. AID PROJECT				

FINAL SURVEY NO.	SURVEYED	DATE
NOTE BOOK	PLOTTED	
	TEMPLATE	
	AREAS CHECKED	

ORIGINAL SURVEY NO.	SURVEYED	DATE
	PLOTTED	
	TEMPLATE	
	AREAS CHECKED	

MODEL: Default
FILE NAME: D:\vll\m\com\ad\illinois\p\PI\DOT\Documents\DOT_Offices\District_4\Project\68C64\CAD\Drawings\combined\68C64-ent\xsstak_stage1.dgn



USER NAME = eversct	DESIGNED -	REVISED -
	DRAWN -	REVISED -
PLOT SCALE = 20,0000 ' / in.	CHECKED -	REVISED -
PLOT DATE = 10/17/2019	DATE -	REVISED -

**STATE OF ILLINOIS
DEPARTMENT OF TRANSPORTATION**

**STAGE III
CROSS SECTIONS**

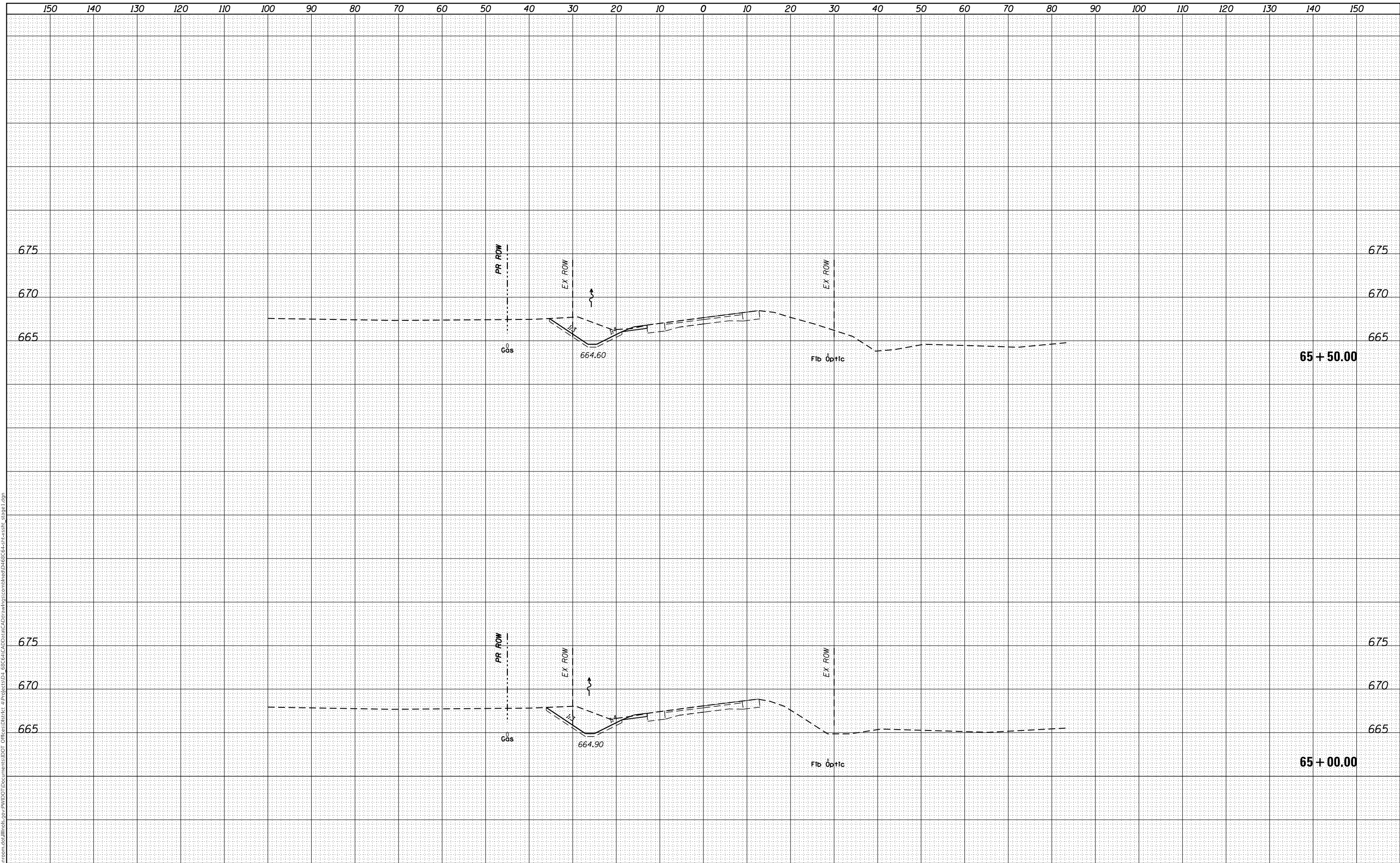
SCALE: SHEET OF SHEETS STA. 64+00.00 TO STA. 64+50.00

F.A.P. RTE.	SECTION	COUNTY	TOTAL SHEETS	SHEET NO.
574	(12) CR	*	202	146
CONTRACT NO. 68C64				

BY	DATE
FINAL SURVEY	SURVEYED
NOTE BOOK	PLOTTED
NO.	TEMPLATE
	AREAS CHECKED
	AREAS CHECKED

BY	DATE
ORIGINAL SURVEY	SURVEYED
NOTE BOOK	PLOTTED
NO.	TEMPLATE
	AREAS CHECKED
	AREAS CHECKED

MODEL: Default
FILE NAME: D:\work\in\com.draft\illinois.gov\PIV\DOT Documents\DOT Office\District 4\Project\DL-68C\CA\Drawn\CADrawings\combined\DL68C64-entxsst-stage1.dgn



**STATE OF ILLINOIS
DEPARTMENT OF TRANSPORTATION**

USER NAME = eversct	DESIGNED -	REVISED -
	DRAWN -	REVISED -
PLOT SCALE = 20.0000 ' / in.	CHECKED -	REVISED -
PLOT DATE = 10/17/2019	DATE -	REVISED -

**STAGE III
CROSS SECTIONS**

SCALE: SHEET OF SHEETS STA. 65+00.00 TO STA. 65+50.00

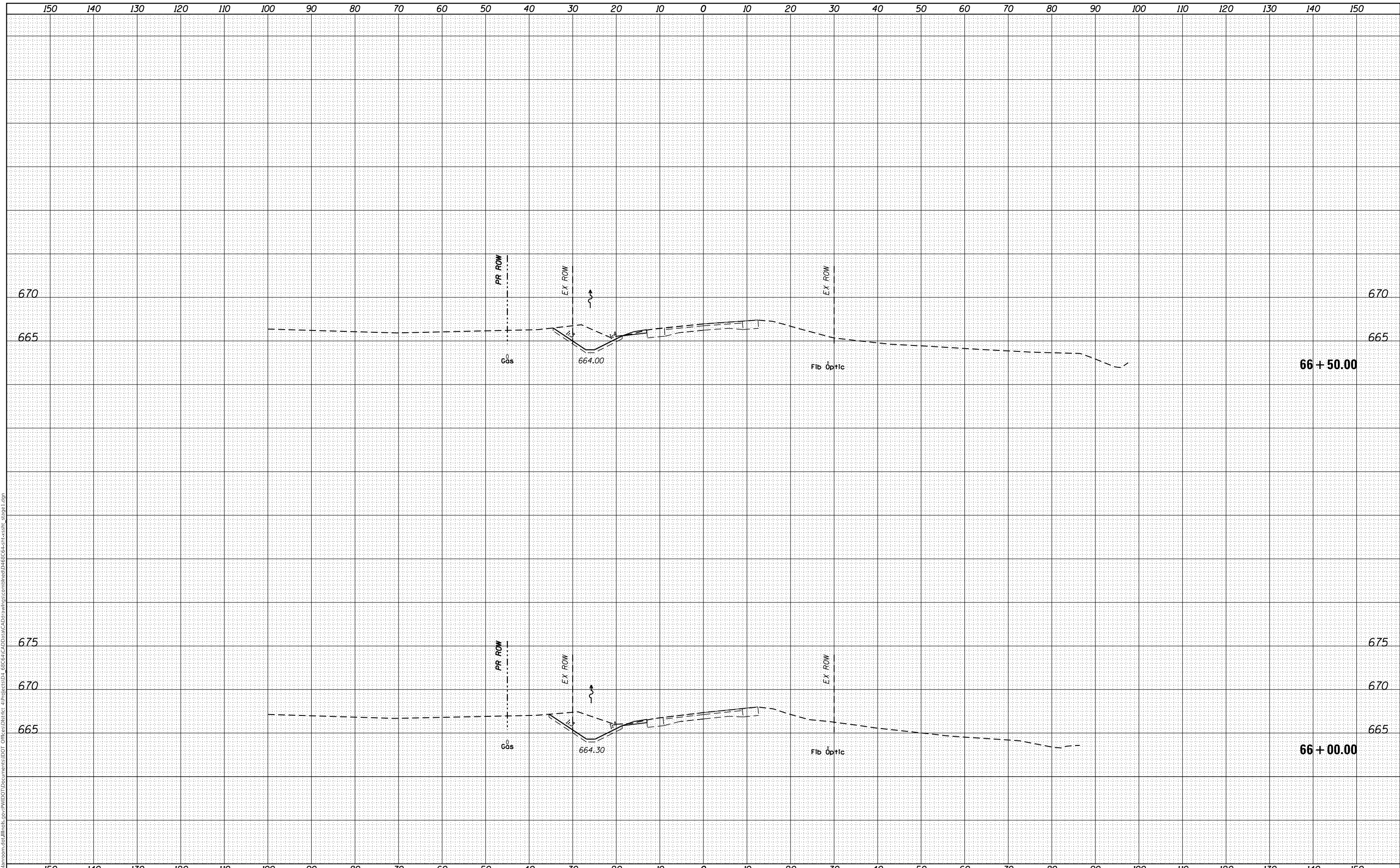
F.A.P. RTE.	SECTION	COUNTY	TOTAL SHEETS	SHEET NO.
574	(12) CR	*	202	147
CONTRACT NO. 68C64				

* FULTON / McDONOUGH

FINAL SURVEY NO.	SURVEYED	BY	DATE
NOTE BOOK NO.	PLOTTED		
	TEMPLATE		
	AREAS CHECKED		

ORIGINAL SURVEY NO.	SURVEYED	BY	DATE
NOTE BOOK NO.	PLOTTED		
	TEMPLATE		
	AREAS CHECKED		

MODEL: Default
 FILE NAME: D:\work\m68c64\m68c64.dwg
 PROJECT: 68C64 (A) Data CAD drawings combined
 OFFICE: District 4
 PROJECT: 68C64 (A) District 4
 OFFICE: District 4
 PROJECT: 68C64 (A) District 4



USER NAME = eversct	DESIGNED -	REVISÉD -
	DRAWN -	REVISÉD -
PLOT SCALE = 20.0000 ' / in.	CHECKED -	REVISÉD -
PLOT DATE = 10/17/2019	DATE -	REVISÉD -

**STATE OF ILLINOIS
DEPARTMENT OF TRANSPORTATION**

**STAGE III
CROSS SECTIONS**

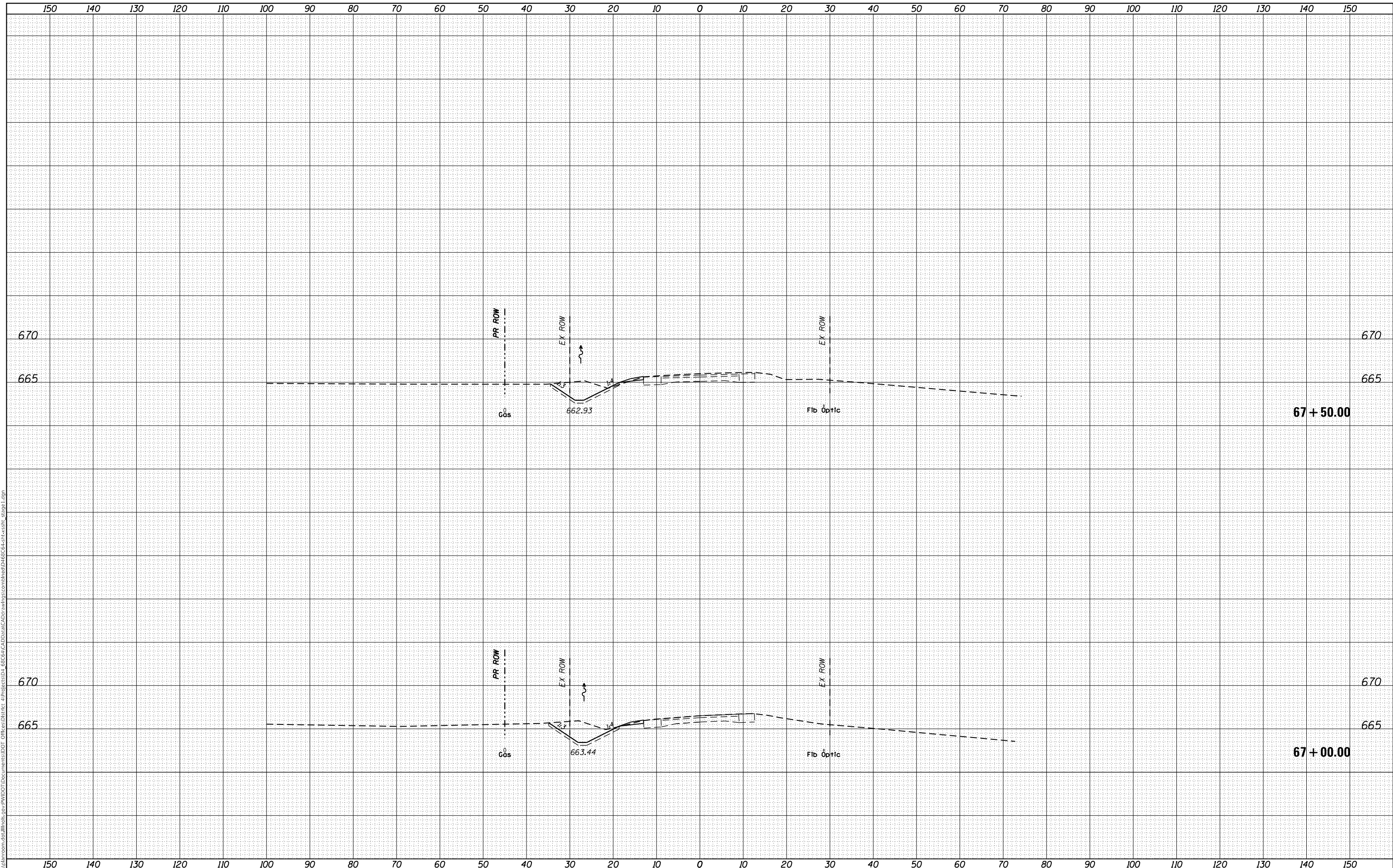
SCALE: SHEET OF SHEETS STA. 66+00.00 TO STA. 66+50.00

F.A.P. RTE.	SECTION	COUNTY	TOTAL SHEETS	SHEET NO.
574	(12) CR	*	202	148
CONTRACT NO. 68C64				
		ILLINOIS	FED. AID PROJECT	

MODEL: Default
 FILE NAME: D:\projects\68C64\Drawings\crosstns\stage1.dgn
 PROJECT ID: 68C64\CD\Drawings\crosstns\stage1.dgn
 OFFICE: DISTRICT 4 PROJECTS

FINAL SURVEY NO.	SURVEYED AREAS CHECKED	DATE
NOTE BOOK	PLOTTED TEMPLATE	
	AREAS CHECKED	

ORIGINAL SURVEY NO.	SURVEYED AREAS CHECKED	DATE
NOTE BOOK	PLOTTED TEMPLATE	
	AREAS CHECKED	



USER NAME = eversct	DESIGNED -	REVISD -
PLOT SCALE = 20.0000 ' / in.	DRAWN -	REVISD -
PLOT DATE = 10/17/2019	CHECKED -	REVISD -
	DATE -	REVISD -

**STATE OF ILLINOIS
 DEPARTMENT OF TRANSPORTATION**

**STAGE III
 CROSS SECTIONS**

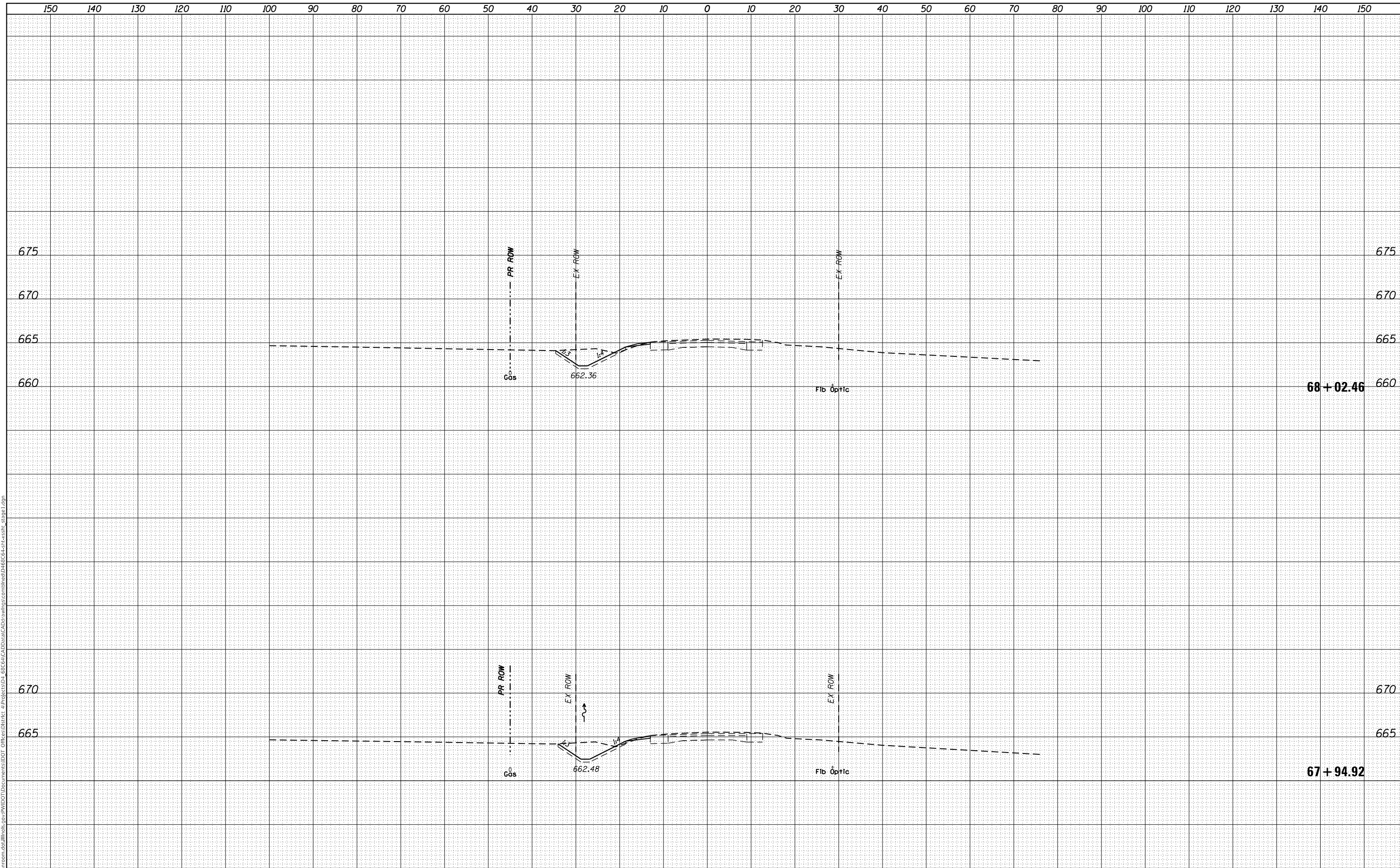
SCALE: SHEET OF SHEETS STA. 67+00.00 TO STA. 67+50.00

F.A.P. RTE.	SECTION	COUNTY	TOTAL SHEETS	SHEET NO.
574	(12) CR	*	202	149
CONTRACT NO. 68C64				

BY	DATE
FINAL SURVEY NO.	SURVEYED AREAS CHECKED
NOTE BOOK	PLOTTED TEMPLATE
	AREAS CHECKED

BY	DATE
ORIGINAL SURVEY NO.	SURVEYED AREAS CHECKED
NOTE BOOK	PLOTTED TEMPLATE
	AREAS CHECKED

MODEL: Default
FILE NAME: D:\projects\68c64\road\68c64\stage1.dgn
USER NAME = everest



DESIGNED -	REvised -
DRAWN -	REvised -
CHECKED -	REvised -
DATE -	REvised -

**STATE OF ILLINOIS
DEPARTMENT OF TRANSPORTATION**

SCALE: SHEET OF SHEETS STA. 67+94.92 TO STA. 68+02.46

**STAGE III
CROSS SECTIONS**

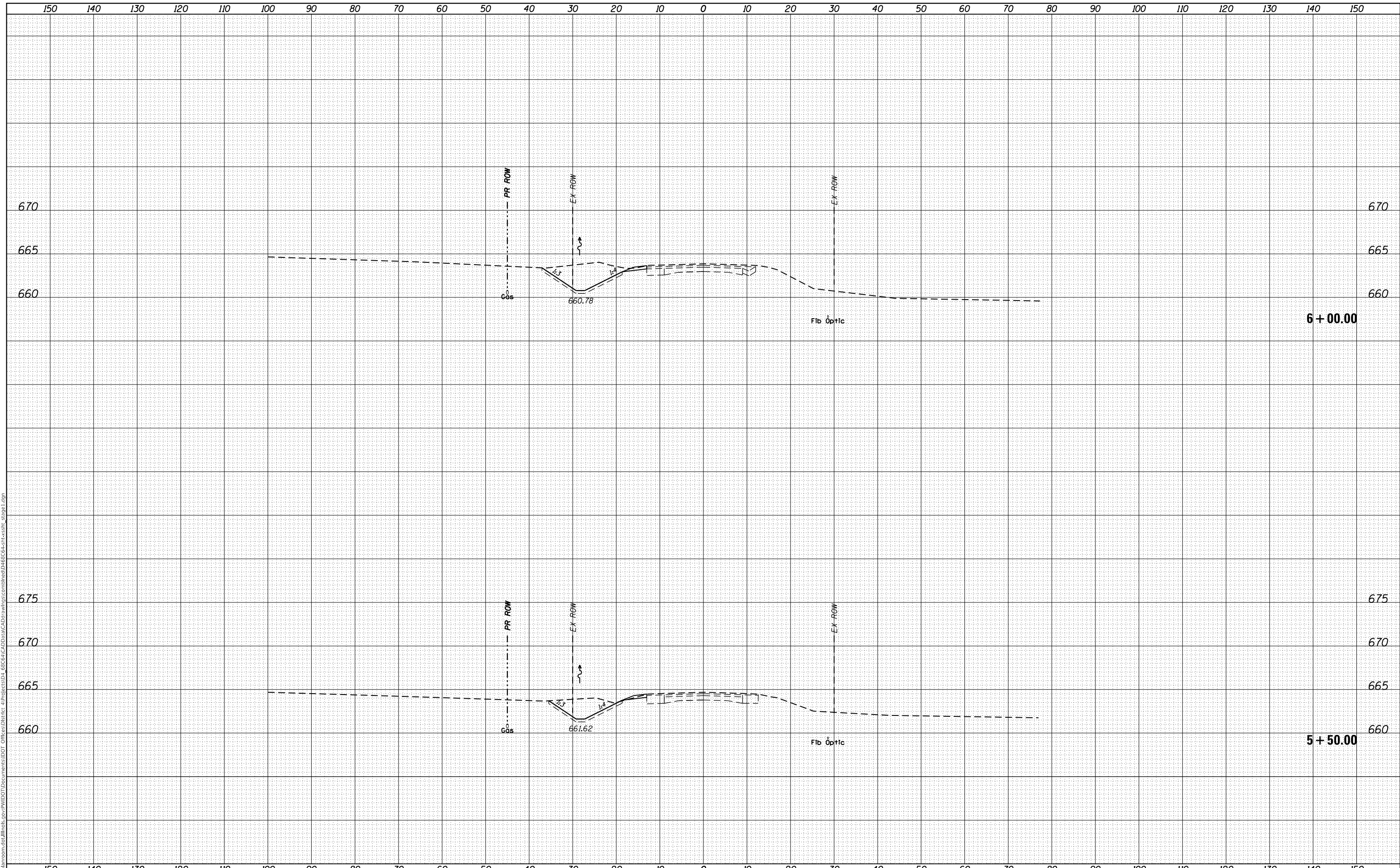
F.A.P. RTE.	SECTION	COUNTY	TOTAL SHEETS	SHEET NO.
574	(12) CR	*	202	150
CONTRACT NO. 68C64				

* FULTON / McDONOUGH

FINAL SURVEY NO.	SURVEYED	DATE
NOTE BOOK	PLOTTED	BY
AREAS CHECKED	TEMPLATE	
	AREAS CHECKED	

ORIGINAL SURVEY NO.	SURVEYED	DATE
NOTE BOOK	PLOTTED	BY
AREAS CHECKED	TEMPLATE	
	AREAS CHECKED	

MODEL: Default
 FILE NAME: D:\v\blm\com\ad\illinois\p\p\WIDOT\Documents\DOT_Offices\District_4\Project\ID-1_68C6\CA\Drawings\combined\68C6-ent\cross-sec\stage1.dgn



USER NAME = eversct	DESIGNED -	REVISIED -
	DRAWN -	REVISIED -
PLOT SCALE = 20.0000 ' / in.	CHECKED -	REVISIED -
PLOT DATE = 10/17/2019	DATE -	REVISIED -

**STATE OF ILLINOIS
 DEPARTMENT OF TRANSPORTATION**

**STAGE III
 CROSS SECTIONS**

SCALE: SHEET OF SHEETS STA. 5+50.00 TO STA. 6+00.00

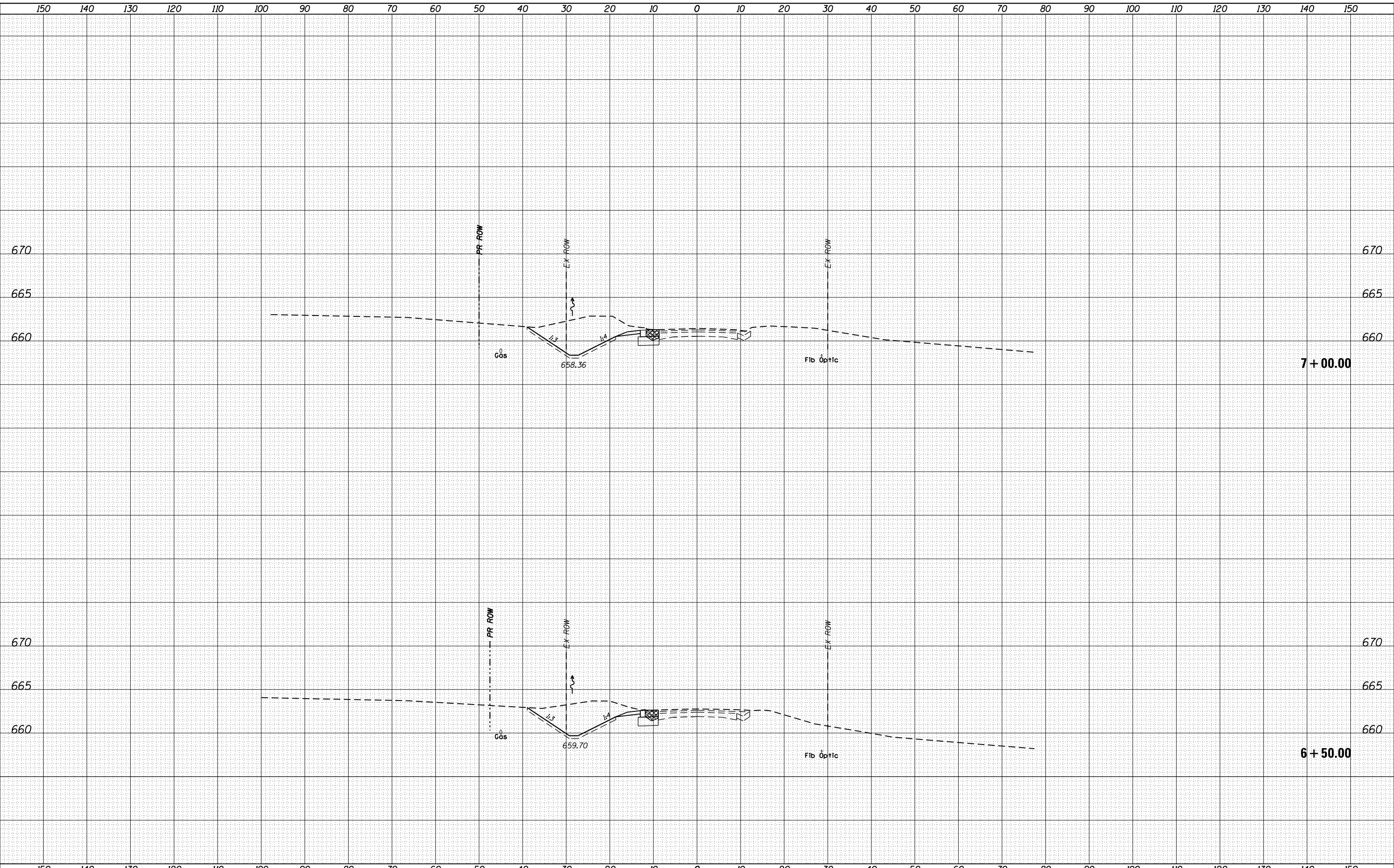
F.A.P. RTE.	SECTION	COUNTY	TOTAL SHEETS	SHEET NO.
574	(12) CR	*	202	151
CONTRACT NO. 68C64				
ILLINOIS		FED. AID PROJECT		

* FULTON / McDONOUGH

FINAL SURVEY NO.	SURVEYED	DATE
NOTE BOOK	PLOTTED	
AREAS CHECKED	TEMPLATE	
	AREAS CHECKED	

ORIGINAL SURVEY NO.	SURVEYED	DATE
NOTE BOOK	PLOTTED	
AREAS CHECKED	TEMPLATE	
	AREAS CHECKED	

MODEL: Default
FILE NAME: D:\v\blm\com\ad\illinois\proj\PIV\DOT\Documents\DOT_Offices\District_4\Project\ID-1_68C64\CAD\Drawings\combined\68C64-ent\cross-sec\stage1.dgn



USER NAME =	eversct	DESIGNED -	REVISD -
		DRAWN -	REVISD -
PLOT SCALE =	20.0000 ' / in.	CHECKED -	REVISD -
PLOT DATE =	10/17/2019	DATE -	REVISD -

**STATE OF ILLINOIS
DEPARTMENT OF TRANSPORTATION**

**STAGE III
CROSS SECTIONS**

SCALE: SHEET OF SHEETS STA. 6+50.00 TO STA. 7+00.00

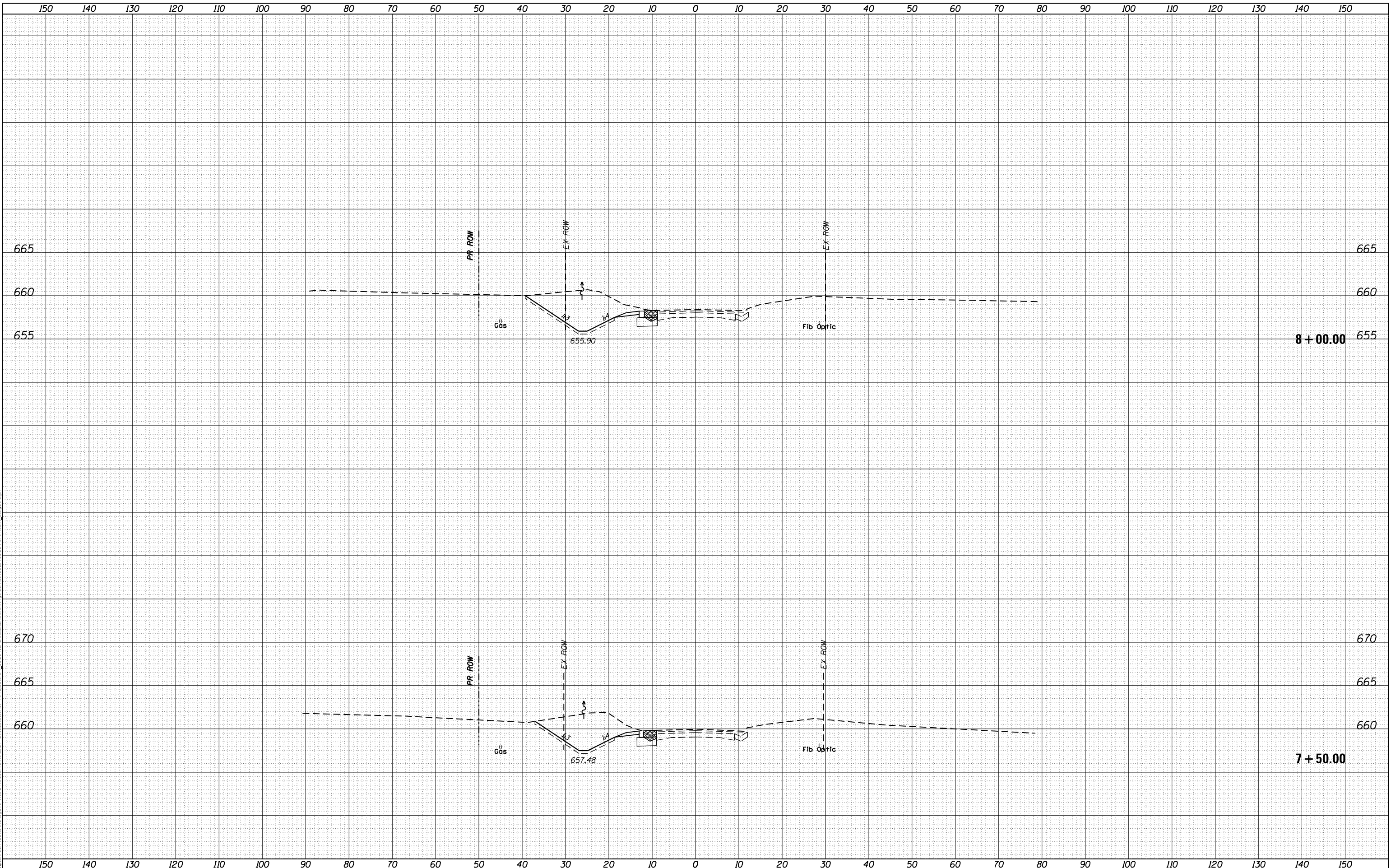
F.A.P. RTE.	SECTION	COUNTY	TOTAL SHEETS	SHEET NO.
574	(12) CR	*	202	152
CONTRACT NO. 68C64				

ILLINOIS FED. AID PROJECT * FULTON / McDONOUGH

FINAL SURVEY NO.	SURVEYED	DATE

ORIGINAL SURVEY NO.	SURVEYED	DATE

MODEL: Default
FILE NAME: D:\Illinois\projects\68C64\Drawings\combined\68C64-extrxsst_Stage1.dgn



USER NAME	DESIGNED	REVISED
= eversct	-	-
	-	-
	-	-
	-	-

STATE OF ILLINOIS
DEPARTMENT OF TRANSPORTATION

SCALE: SHEET OF SHEETS STA. 7+50.00 TO STA. 8+00.00

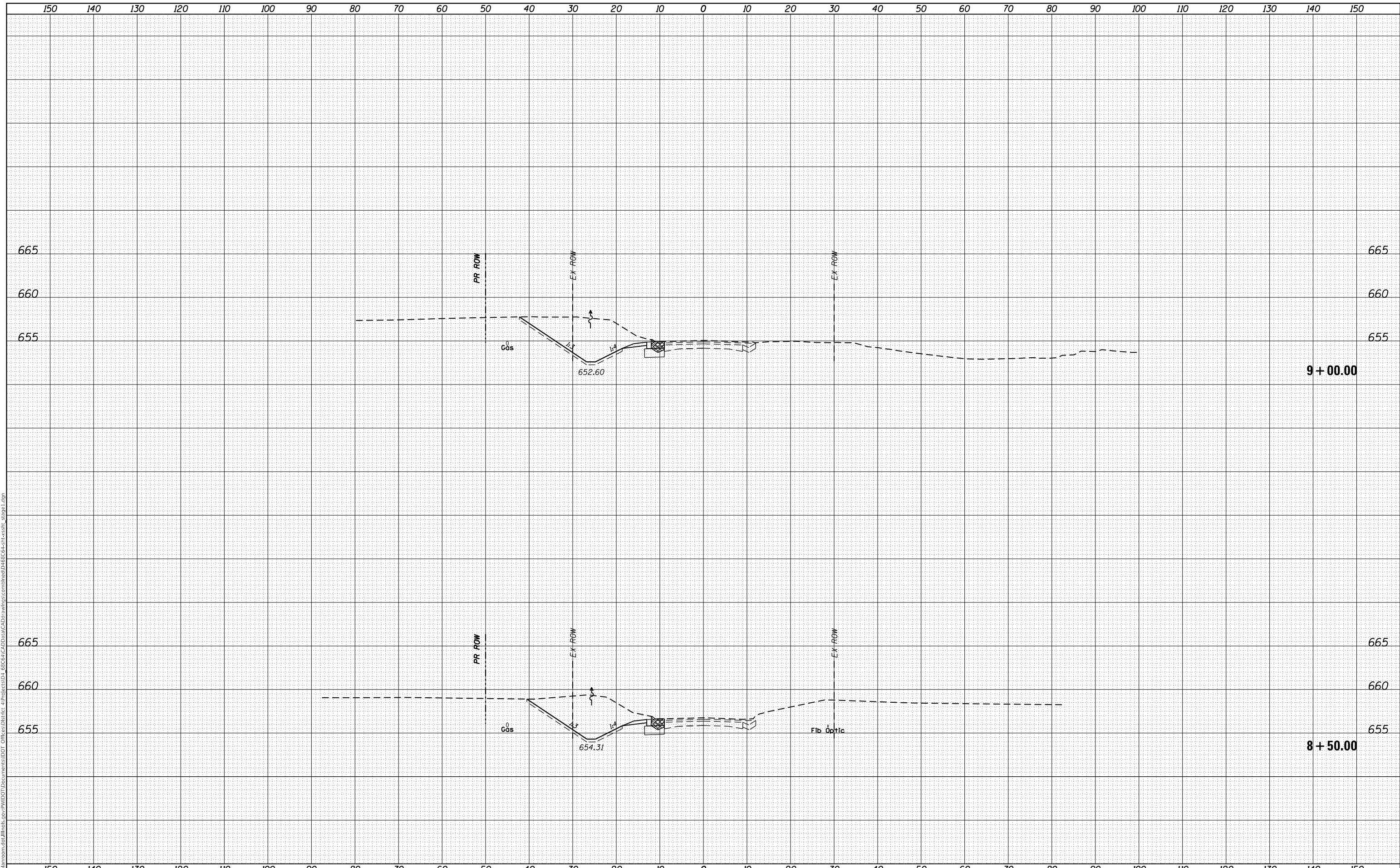
F.A.P. RTE.	SECTION	COUNTY	TOTAL SHEETS	SHEET NO.
574	(12) CR	*	202	153
CONTRACT NO. 68C64				

* FULTON / McDONOUGH

FINAL SURVEY NO.	SURVEYED	DATE
NOTE BOOK	PLOTTED	BY
AREAS CHECKED	TEMPLATE	
	AREAS CHECKED	

ORIGINAL SURVEY NO.	SURVEYED	DATE
NOTE BOOK	PLOTTED	BY
AREAS CHECKED	TEMPLATE	
	AREAS CHECKED	

MODEL: Default
 FILE NAME: D:\v\blm\com\ad\illinois\p\p\WIDOT\Documents\DOT_Offices\District_4\Project\ID-1_68C64\CAD\Drawings\combined\8+50.00-8+50.00-8+50.00.dgn



USER NAME = eversct	DESIGNED -	REVISED -
	DRAWN -	REVISED -
PLOT SCALE = 20.0000' / in.	CHECKED -	REVISED -
PLOT DATE = 10/17/2019	DATE -	REVISED -

**STATE OF ILLINOIS
DEPARTMENT OF TRANSPORTATION**

**STAGE III
CROSS SECTIONS**

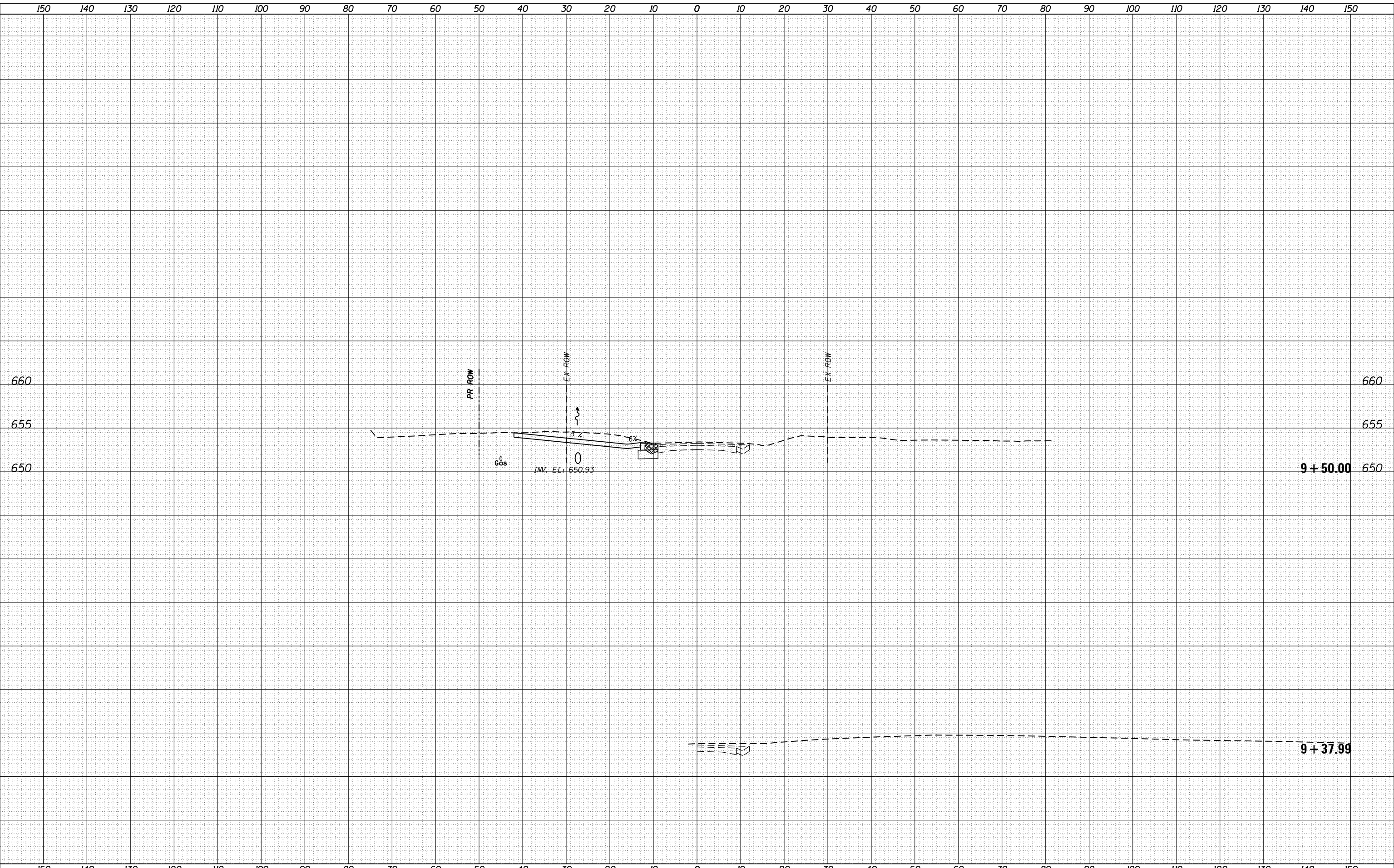
SCALE: SHEET OF SHEETS STA. 8+50.00 TO STA. 9+00.00

F.A.P. RTE. 574	SECTION (12) CR	COUNTY *	TOTAL SHEETS 202	SHEET NO. 154
CONTRACT NO. 68C64				

FINAL SURVEY NO.	SURVEYED PLOTTED AREAS CHECKED	BY	DATE

ORIGINAL SURVEY NO.	SURVEYED PLOTTED AREAS CHECKED	BY	DATE

MODEL: Default
 FILE NAME: D:\villains\m\m\illinois\p\p\1\1\DOT Documents\DOT Office\District 4\Project\01 - 68C64\CAD\Drawings\combined\01-68C64-ent\xsst_Stage1.dgn



USER NAME =	eversct
PLOT SCALE =	20.0000" / in.
PLOT DATE =	10/17/2019

DESIGNED -	REVISD -
DRAWN -	REVISD -
CHECKED -	REVISD -
DATE -	REVISD -

**STATE OF ILLINOIS
DEPARTMENT OF TRANSPORTATION**

**STAGE III
CROSS SECTIONS**

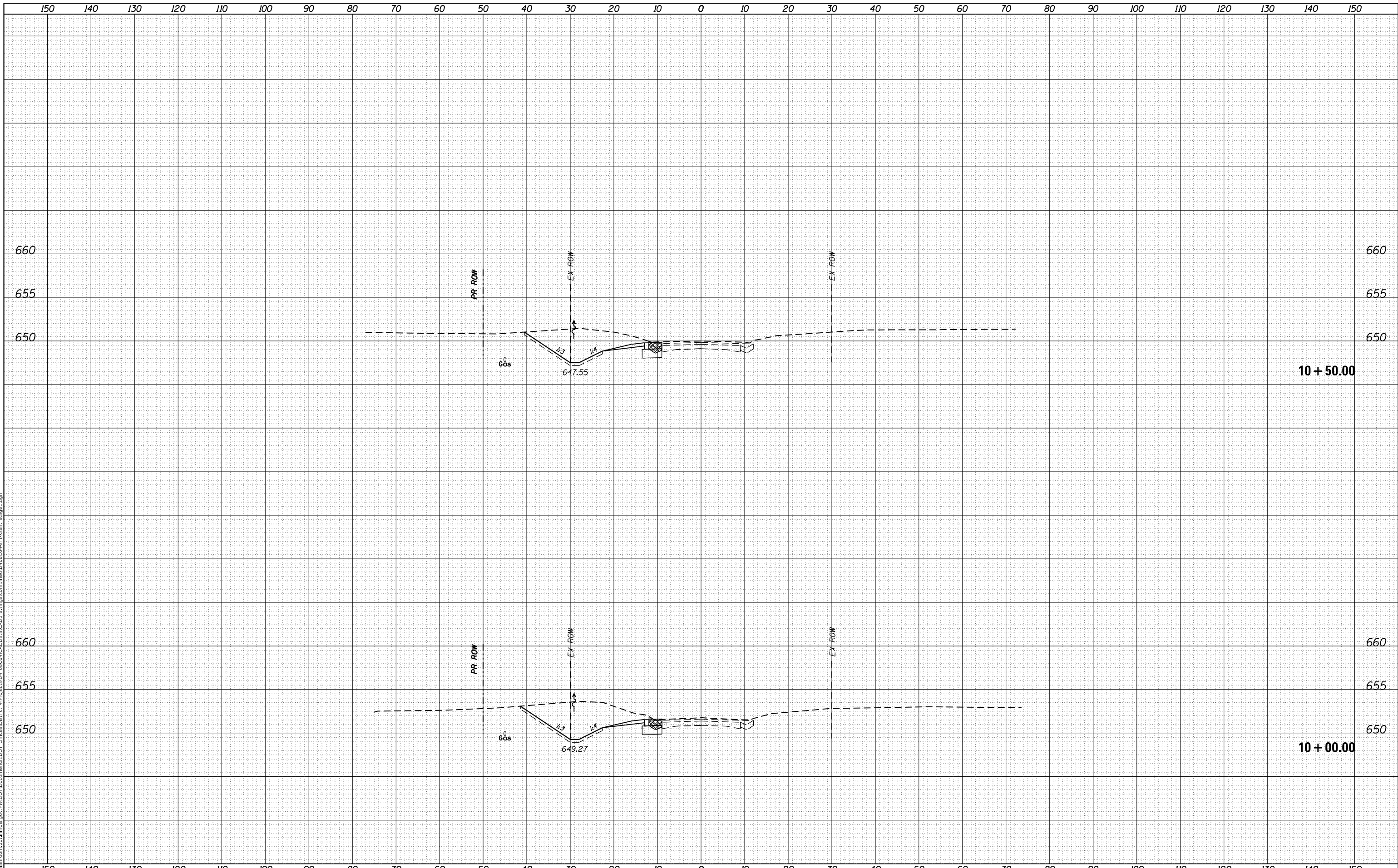
SCALE: SHEET OF SHEETS STA. 9+37.99 TO STA. 9+50.00

F.A.P. RTE.	SECTION	COUNTY	TOTAL SHEETS	SHEET NO.
574	(12) CR	*	202	155
CONTRACT NO. 68C64				
ILLINOIS		FED. AID PROJECT		

FINAL SURVEY NO.	SURVEYED	DATE
NOTE BOOK	PLOTTED	
NO.	TEMPLATE	
	AREAS CHECKED	

ORIGINAL SURVEY NO.	SURVEYED	DATE
NOTE BOOK	PLOTTED	
NO.	TEMPLATE	
	AREAS CHECKED	

MODEL: Default
FILE NAME: D:\vbl\m\com\ad\illinois\p\p\WIDOT\Documents\DOT_Offices\District_4\Project\68C64\CAD\Drawings\combined\68C64-ent\xsst_Stage1.dgn



USER NAME = eversct	DESIGNED -	REVISED -
	DRAWN -	REVISED -
PLOT SCALE = 20.0000 ' / in.	CHECKED -	REVISED -
PLOT DATE = 10/17/2019	DATE -	REVISED -

**STATE OF ILLINOIS
DEPARTMENT OF TRANSPORTATION**

**STAGE III
CROSS SECTIONS**

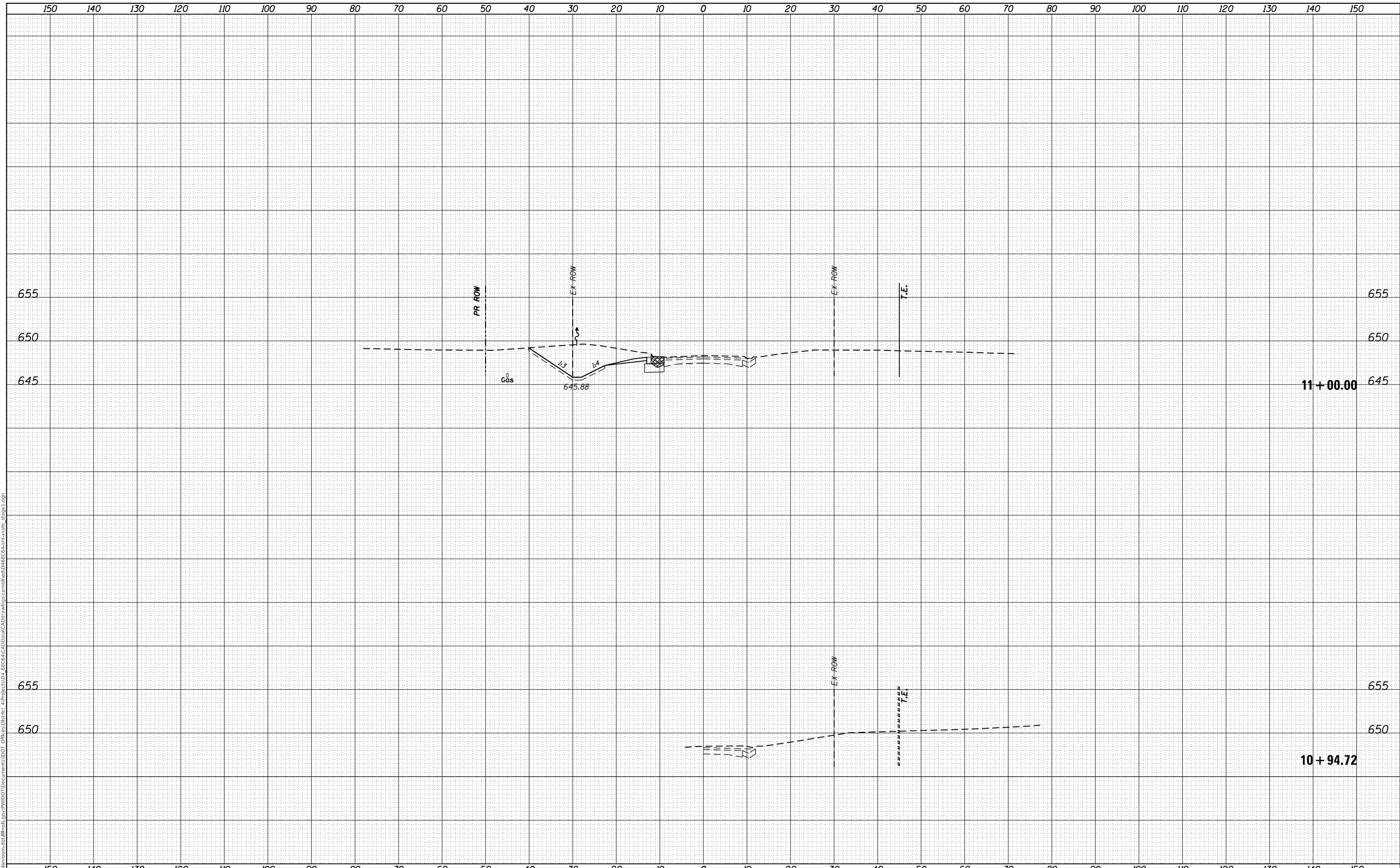
SCALE: SHEET OF SHEETS STA. 10+00.00 TO STA. 10+50.00

F.A.P. RTE.	SECTION	COUNTY	TOTAL SHEETS	SHEET NO.
574	(12) CR	*	202	156
			CONTRACT NO. 68C64	
ILLINOIS		FED. AID PROJECT		

FINAL SURVEY NO.	SURVEYED	BY	DATE
NOTE BOOK	PLOTTED		
AREAS CHECKED	TEMPLATE		
	AREAS CHECKED		

ORIGINAL SURVEY NO.	SURVEYED	BY	DATE
NOTE BOOK	PLOTTED		
AREAS CHECKED	TEMPLATE		
	AREAS CHECKED		

MODEL: Default
 FILE NAME: D:\v\blm\room\ad\illinois\p\p\WIDOT\Documents\DOT_Offices\District_4\Project\01_68C64\CAD\Drawings\combined\01_68C64-ent\xsst_Stage1.dgn



USER NAME =	eversct	DESIGNED -	REVISIED -
		DRAWN -	REVISIED -
PLOT SCALE =	20.0000 ' / in.	CHECKED -	REVISIED -
PLOT DATE =	10/17/2019	DATE -	REVISIED -

**STATE OF ILLINOIS
 DEPARTMENT OF TRANSPORTATION**

**STAGE III
 CROSS SECTIONS**

SCALE: SHEET OF SHEETS STA. 10+94.72 TO STA. 11+00.00

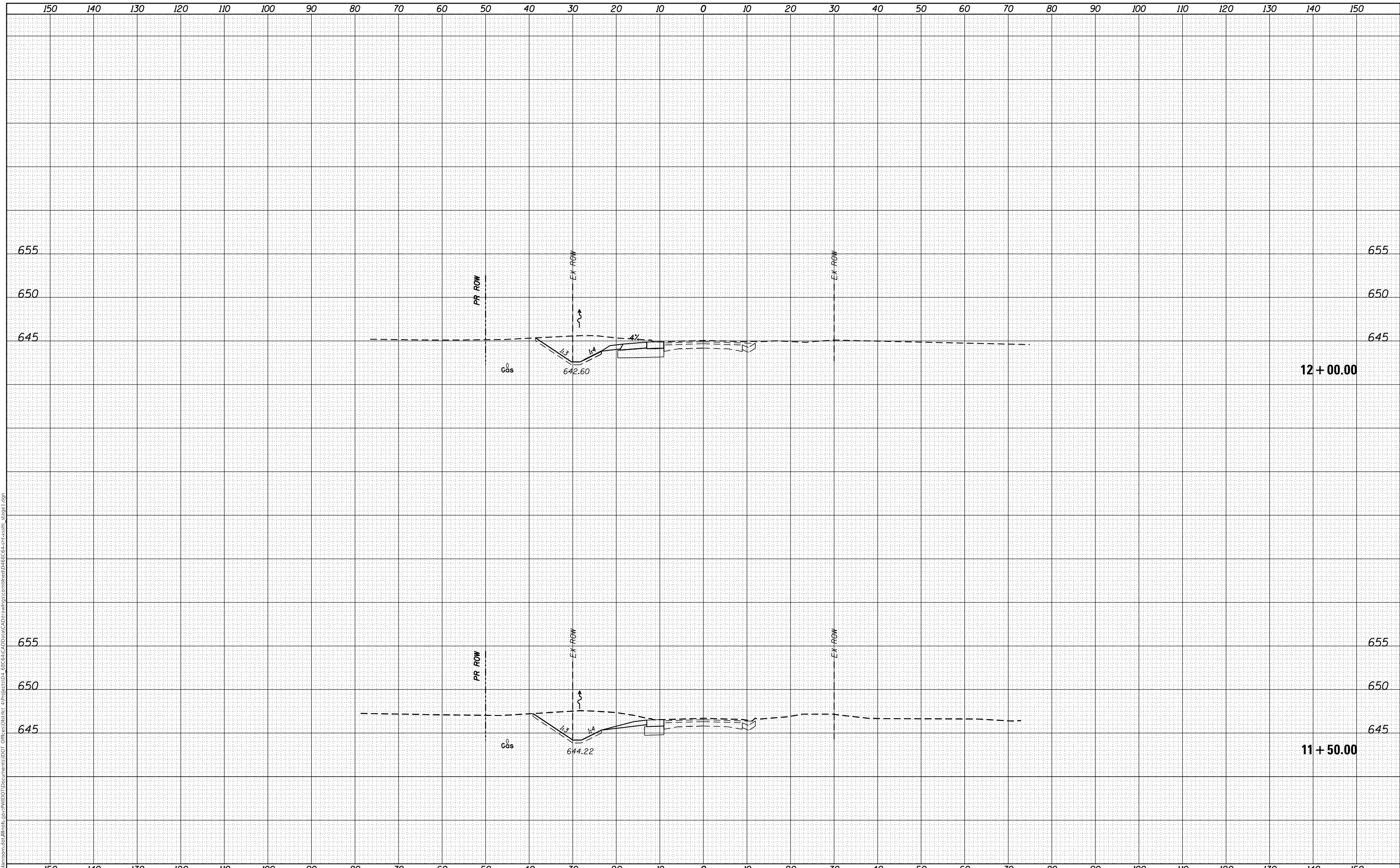
F.A.P. RTE.	SECTION	COUNTY	TOTAL SHEETS	SHEET NO.
574	(12) CR	*	202	157
CONTRACT NO. 68C64				
ILLINOIS		FED. AID PROJECT		

* FULTON / McDONOUGH

FINAL SURVEY NO.	SURVEYED	DATE
NOTE BOOK	PLOTTED	BY
AREAS CHECKED	TEMPLATE	
	AREAS CHECKED	

ORIGINAL SURVEY NO.	SURVEYED	DATE
NOTE BOOK	PLOTTED	BY
AREAS CHECKED	TEMPLATE	
	AREAS CHECKED	

MODEL: Default
 FILE NAME: D:\v\blm\com\ad\illinois\p\p\11\DOT\Documents\DOT - Office\District 4\Project\101 - 68C64\CAD\Drawings\combined\68C64-ent\cross-section1.dgn



USER NAME = eversct	DESIGNED -	REVISED -
	DRAWN -	REVISED -
PLOT SCALE = 20.0000 ' / in.	CHECKED -	REVISED -
PLOT DATE = 10/17/2019	DATE -	REVISED -

**STATE OF ILLINOIS
 DEPARTMENT OF TRANSPORTATION**

**STAGE III
 CROSS SECTIONS**

SCALE: SHEET OF SHEETS STA. 11+50.00 TO STA. 12+00.00

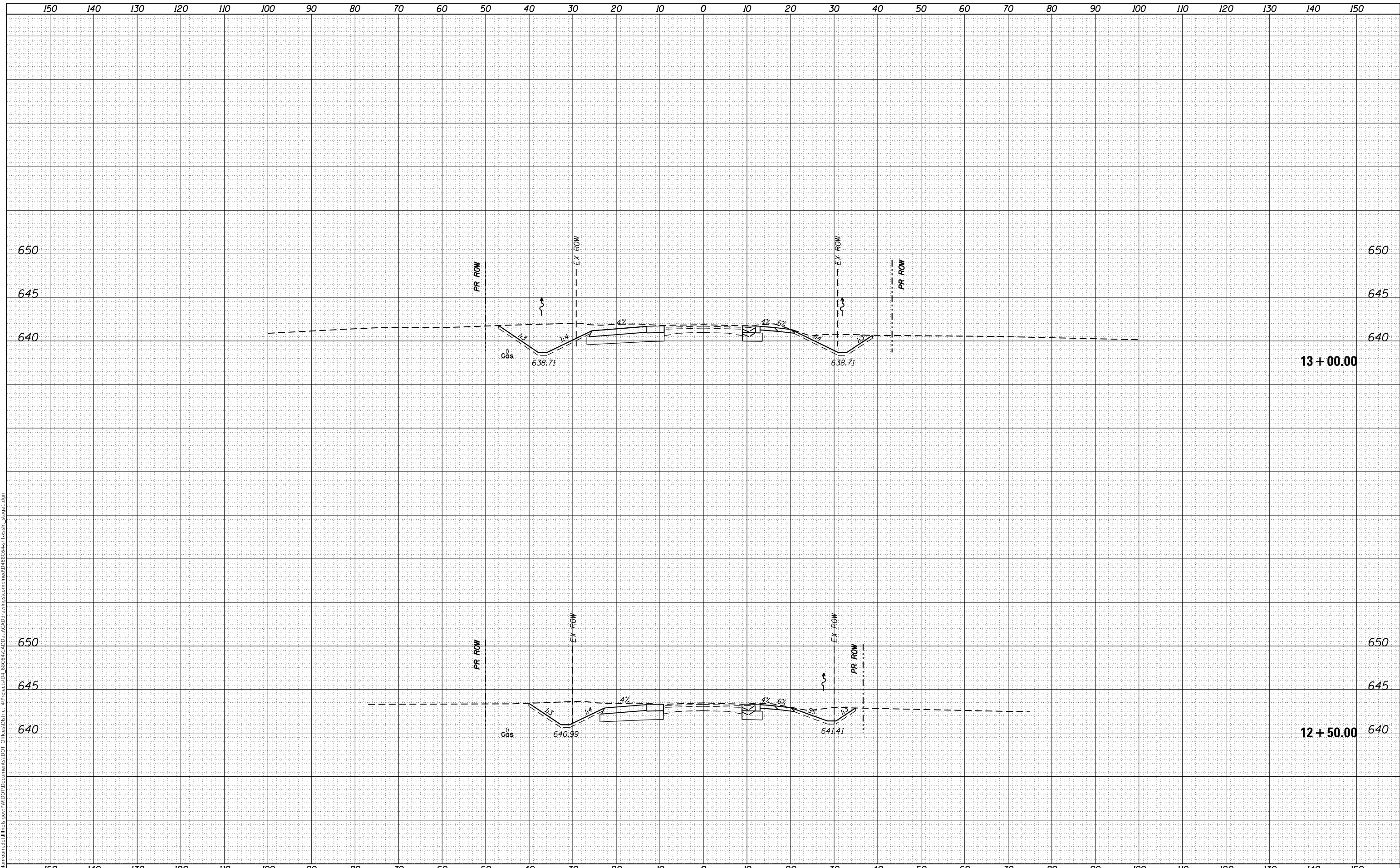
F.A.P. RTE.	SECTION	COUNTY	TOTAL SHEETS	SHEET NO.
574	(12) CR	*	202	158
CONTRACT NO. 68C64				

* FULTON / McDONOUGH

FINAL SURVEY NO.	SURVEYED	DATE
NOTE BOOK	PLOTTED	
AREAS CHECKED	TEMPLATE	
	AREAS CHECKED	

ORIGINAL SURVEY NO.	SURVEYED	DATE
NOTE BOOK	PLOTTED	
AREAS CHECKED	TEMPLATE	
	AREAS CHECKED	

MODEL: Default
 FILE NAME: D:\v\h\m\com\ad\illinois\p\p\1\1\DOT Documents\DOT Office\District 4\Project\68C64\Drawings\combined\68C64-ent\cxsst_68c64.dgn



USER NAME = eversct	DESIGNED -	REVISD -
	DRAWN -	REVISD -
PLOT SCALE = 20,0000 ' / in.	CHECKED -	REVISD -
PLOT DATE = 10/17/2019	DATE -	REVISD -

**STATE OF ILLINOIS
DEPARTMENT OF TRANSPORTATION**

**STAGE III
CROSS SECTIONS**

SCALE: SHEET OF SHEETS STA. 12+50.00 TO STA. 13+00.00

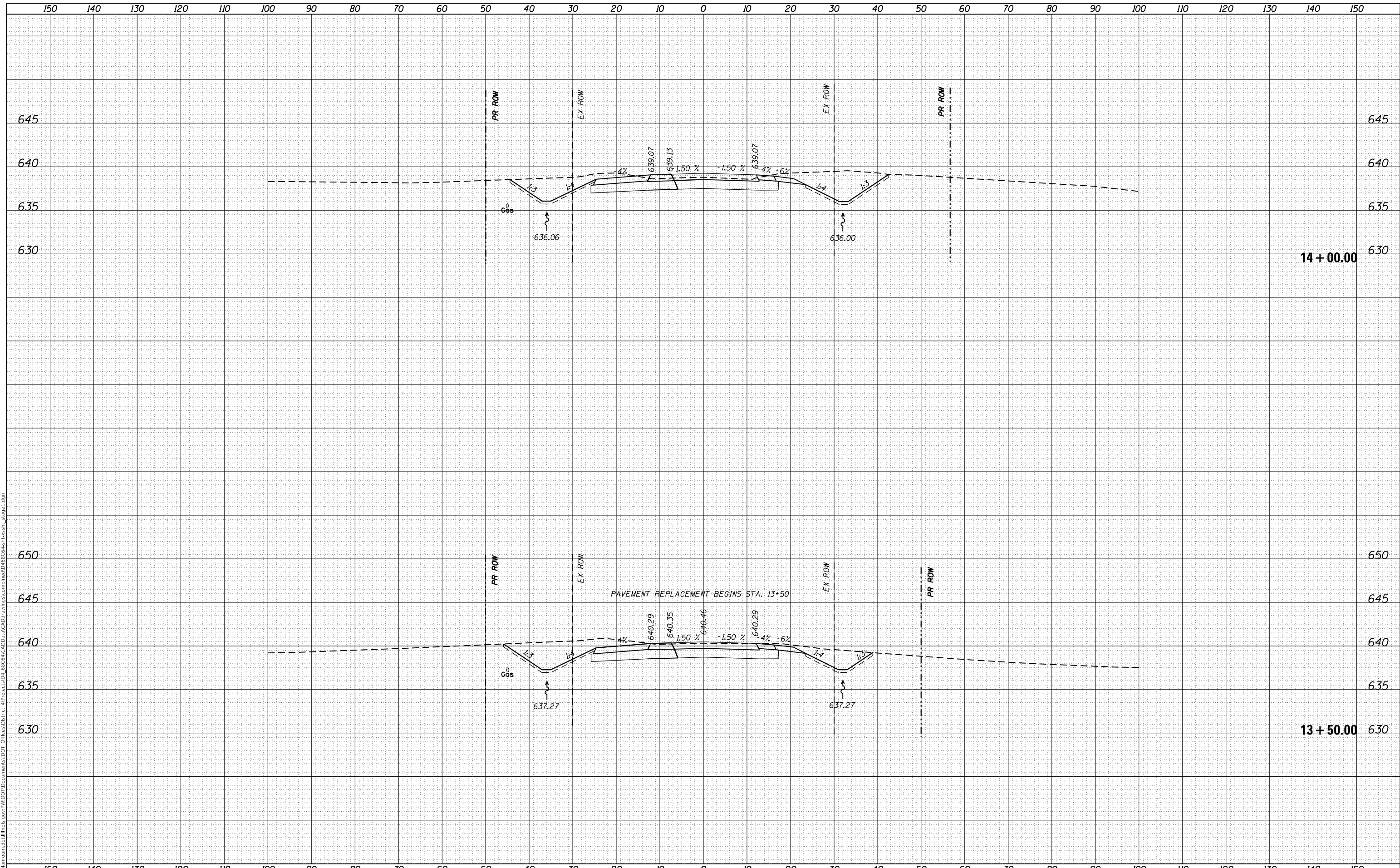
F.A.P. RTE. 574	SECTION (12) CR	COUNTY *	TOTAL SHEETS 202	SHEET NO. 159
			CONTRACT NO. 68C64	
ILLINOIS		FED. AID PROJECT		

* FULTON / McDONOUGH

DATE	
BY	
FINAL SURVEY NO.	
SURVEYED PLOTTED AREAS CHECKED	
TEMPLATE	
NOTE BOOK	
AREAS CHECKED	

DATE	
BY	
ORIGINAL SURVEY NO.	
SURVEYED PLOTTED AREAS CHECKED	
TEMPLATE	
NOTE BOOK	
AREAS CHECKED	

MODEL: Default
 FILE NAME: D:\vllm\mcom.d\all\mcs.p\WIDOT\Documents\DOT_Offices\District_4\Projects\014_68C64\CAD\Drawings\combined\68C64-ent\cxsst_68c64.dgn



USER NAME = eversct	DESIGNED -	REVISIED -
	DRAWN -	REVISIED -
PLOT SCALE = 20,000' / in.	CHECKED -	REVISIED -
PLOT DATE = 10/17/2019	DATE -	REVISIED -

**STATE OF ILLINOIS
DEPARTMENT OF TRANSPORTATION**

**STAGE III
CROSS SECTIONS**

SCALE: SHEET OF SHEETS STA. 13+50.00 TO STA. 14+00.00

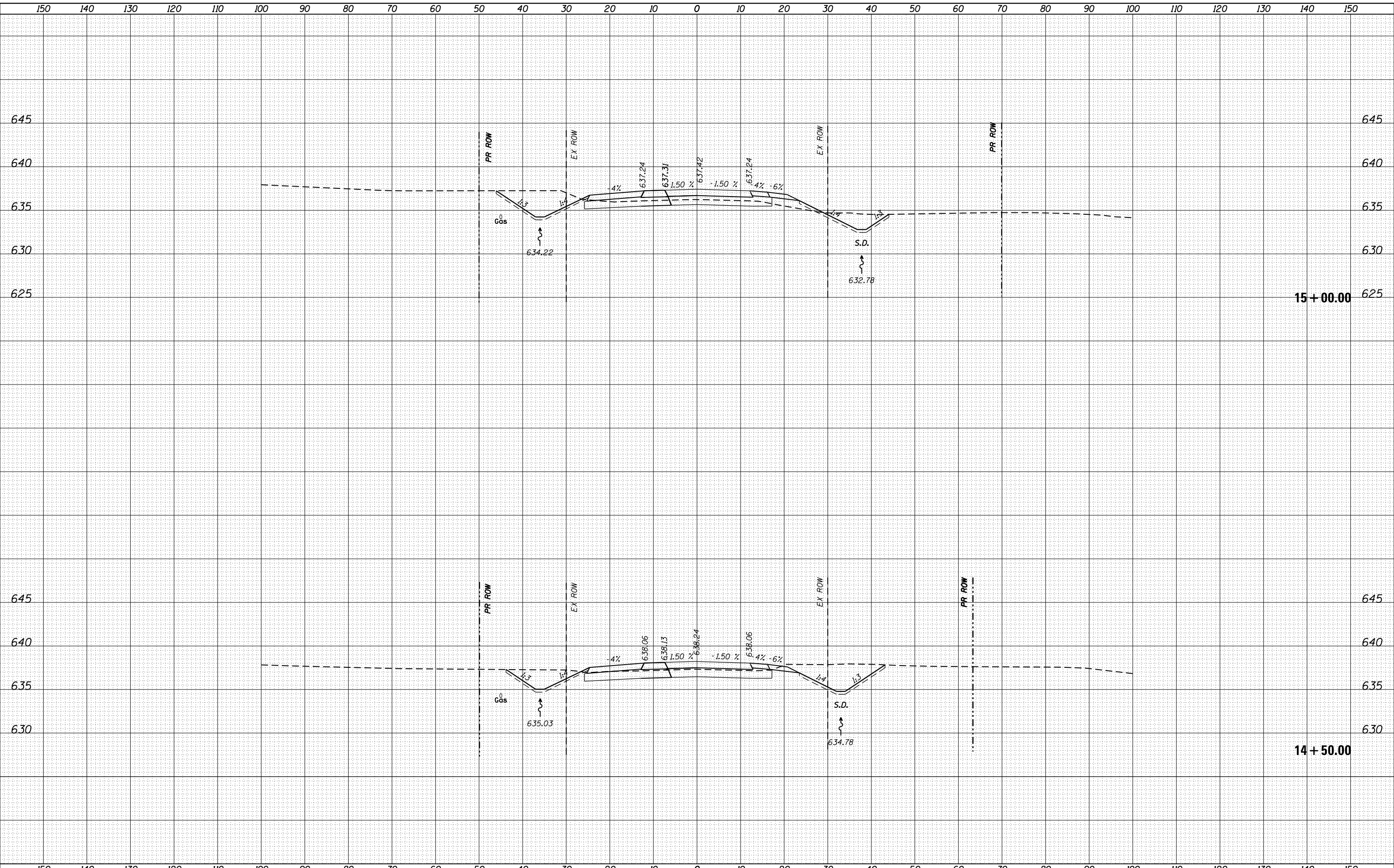
F.A.P. RTE.	SECTION	COUNTY	TOTAL SHEETS	SHEET NO.
574	(12) CR	*	202	160
CONTRACT NO. 68C64				
ILLINOIS		FED. AID PROJECT		

* FULTON / McDONOUGH

FINAL SURVEY NO.	SURVEYED	DATE
NOTE BOOK NO.	PLOTTED	
AREAS CHECKED	TEMPLATE	
	AREAS CHECKED	

ORIGINAL SURVEY NO.	SURVEYED	DATE
NOTE BOOK NO.	PLOTTED	
AREAS CHECKED	TEMPLATE	
	AREAS CHECKED	

MODEL: Default
 FILE NAME: D:\vll\m\com\dm\illinois\p\p\p\DOT\Documents\DOT - Office\District - 4\Project\68C64\CAD\Drawings\combined\68C64-ent\cxsst_Stage1.dgn



USER NAME = eversct	DESIGNED -	REVISED -
	DRAWN -	REVISED -
PLOT SCALE = 20.0000' / in.	CHECKED -	REVISED -
PLOT DATE = 10/17/2019	DATE -	REVISED -

STATE OF ILLINOIS
 DEPARTMENT OF TRANSPORTATION

SCALE:	SHEET	OF	SHEETS	STA. 14+50.00	TO STA. 15+00.00
--------	-------	----	--------	---------------	------------------

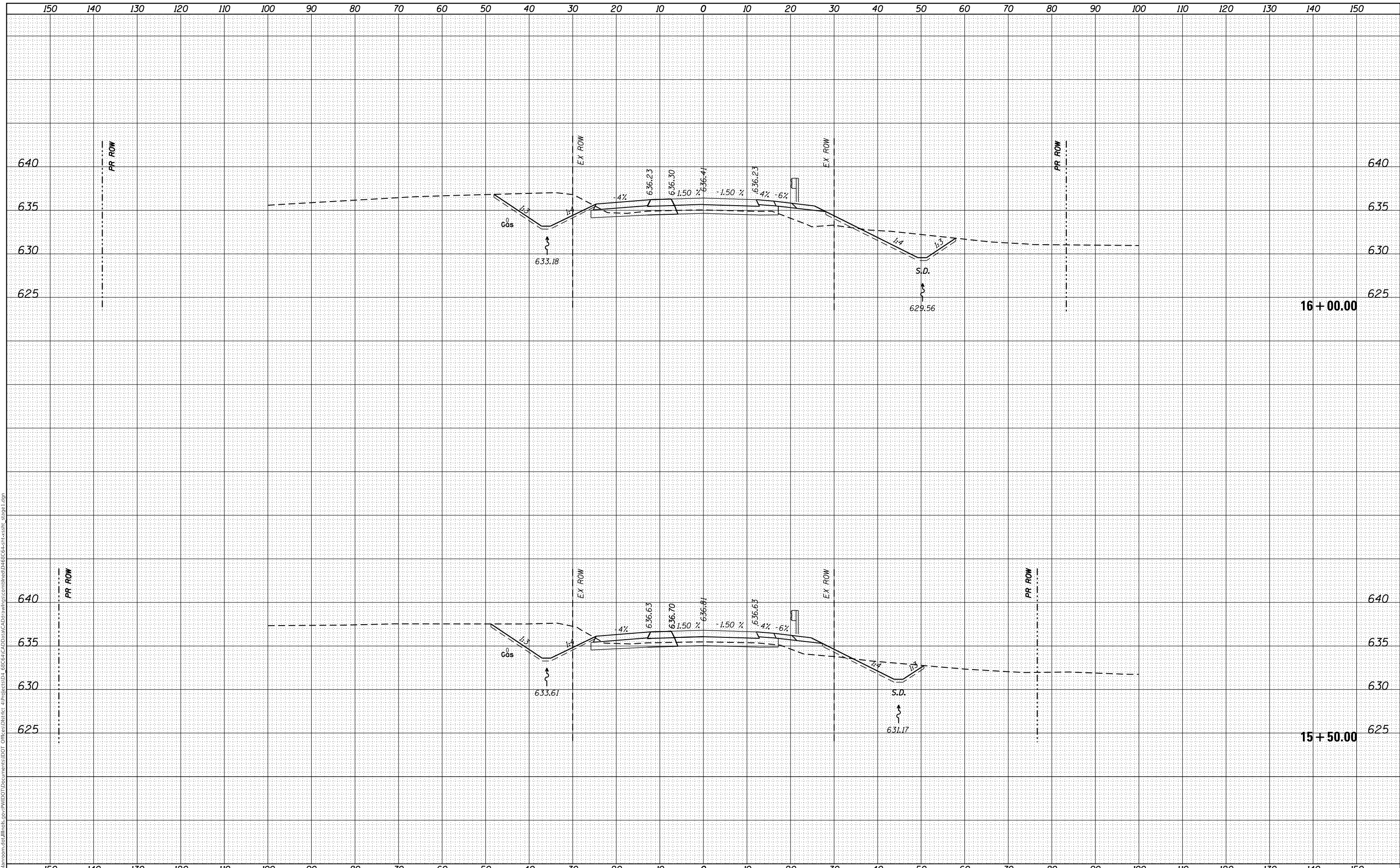
STAGE III
 CROSS SECTIONS

F.A.P. RTE.	SECTION	COUNTY	TOTAL SHEETS	SHEET NO.
574	(12) CR	*	202	161
CONTRACT NO. 68C64				
ILLINOIS		FED. AID PROJECT		

DATE	
BY	
SURVEYED	
PLOTTED	
TEMPLATE	
AREAS CHECKED	
FINAL SURVEY	
NOTE BOOK	
NO.	

DATE	
BY	
SURVEYED	
PLOTTED	
TEMPLATE	
AREAS CHECKED	
ORIGINAL SURVEY	
NOTE BOOK	
NO.	

MODEL: Default
FILE NAME: D:\v\blm\room\ad\illinois\p\p\WIDOT\Documents\DOT_Offices\District_4\Projects\01_68C64\CAD\Drawings\combined\01_68C64-ent\cxsst_03.dgn



USER NAME = eversct	DESIGNED -	REVISED -
	DRAWN -	REVISED -
PLOT SCALE = 20.0000" / in.	CHECKED -	REVISED -
PLOT DATE = 10/17/2019	DATE -	REVISED -

**STATE OF ILLINOIS
DEPARTMENT OF TRANSPORTATION**

**STAGE III
CROSS SECTIONS**

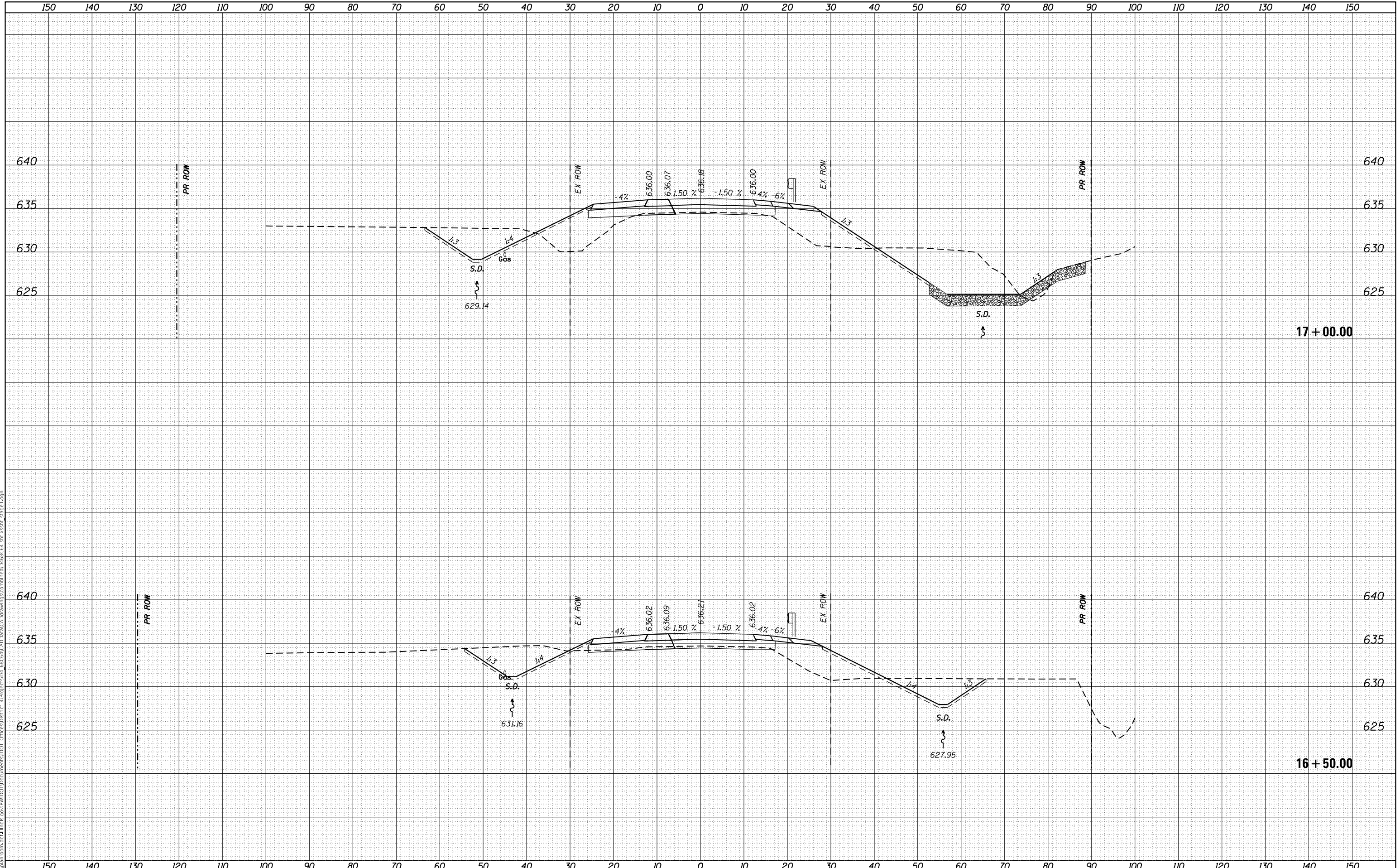
SCALE: SHEET OF SHEETS STA. 15+50.00 TO STA. 16+00.00

F.A.P. RTE.	SECTION	COUNTY	TOTAL SHEETS	SHEET NO.
574	(12) CR	*	202	162
CONTRACT NO. 68C64				

DATE	
BY	
FINAL SURVEY	SURVEYED
NOTE BOOK NO.	PLOTTED
	TEMPLATE
	AREAS CHECKED

DATE	
BY	
ORIGINAL SURVEY	SURVEYED
NOTE BOOK NO.	PLOTTED
	TEMPLATE
	AREAS CHECKED

MODEL: Default
 FILE NAME: P:\08020\08020.dwg
 PROJECT: 08020 - 18th Street
 DRAWING: 18th Street - Stage III
 PLOT DATE: 10/17/2019

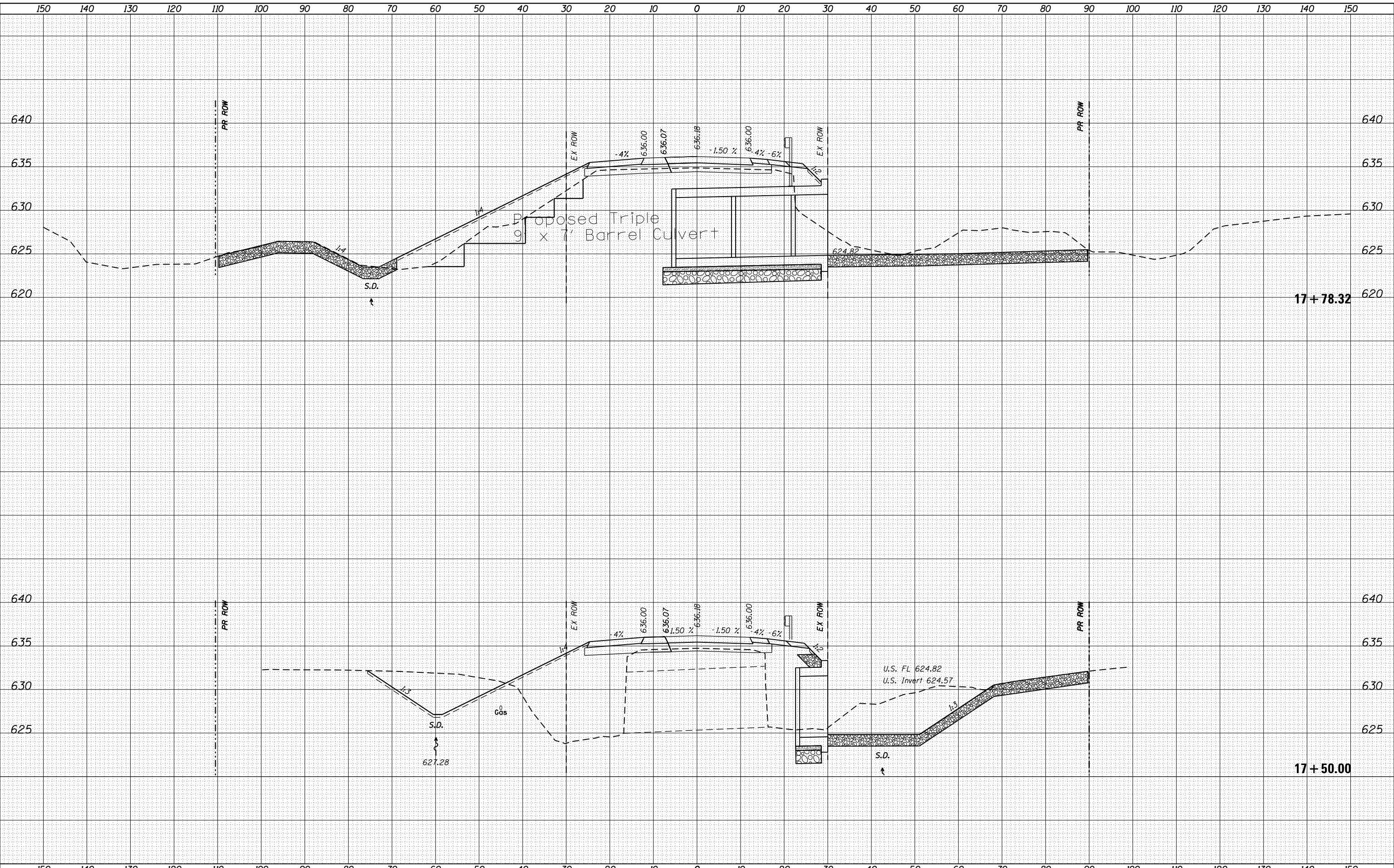


USER NAME = everest DESIGNED - DRAWN - CHECKED - DATE -		REVISED - REVISED - REVISED - REVISED -		STATE OF ILLINOIS DEPARTMENT OF TRANSPORTATION				SCALE: SHEET OF SHEETS STA. 16+50.00 TO STA. 17+00.00				STAGE III CROSS SECTIONS		F.A.P. RTE. 574 SECTION (12) CR COUNTY * TOTAL SHEETS 202 SHEET NO. 163	
CONTRACT NO. 68C64								ILLINOIS FED. AID PROJECT				* FULTON / McDONOUGH			

DATE	
BY	
FINAL SURVEY	SURVEYED
NOTE BOOK	PLOTTED
NO.	TEMPLATE
	AREAS CHECKED
	AREAS CHECKED

DATE	
BY	
ORIGINAL SURVEY	SURVEYED
NOTE BOOK	PLOTTED
NO.	TEMPLATE
	AREAS CHECKED
	AREAS CHECKED

MODEL: Default
 FILE NAME: D:\v\l\m\com\ad\illinois\p\p\w\DOT\Documents\DOT_Offices\District_4\Project\68C64\CAD\Drawings\combined\68C64-ent\crs\stg_03.dgn



USER NAME = eversct	DESIGNED -	REVISD -
	DRAWN -	REVISD -
PLOT SCALE = 20.0000' / in.	CHECKED -	REVISD -
PLOT DATE = 10/17/2019	DATE -	REVISD -

**STATE OF ILLINOIS
 DEPARTMENT OF TRANSPORTATION**

**STAGE III
 CROSS SECTIONS**

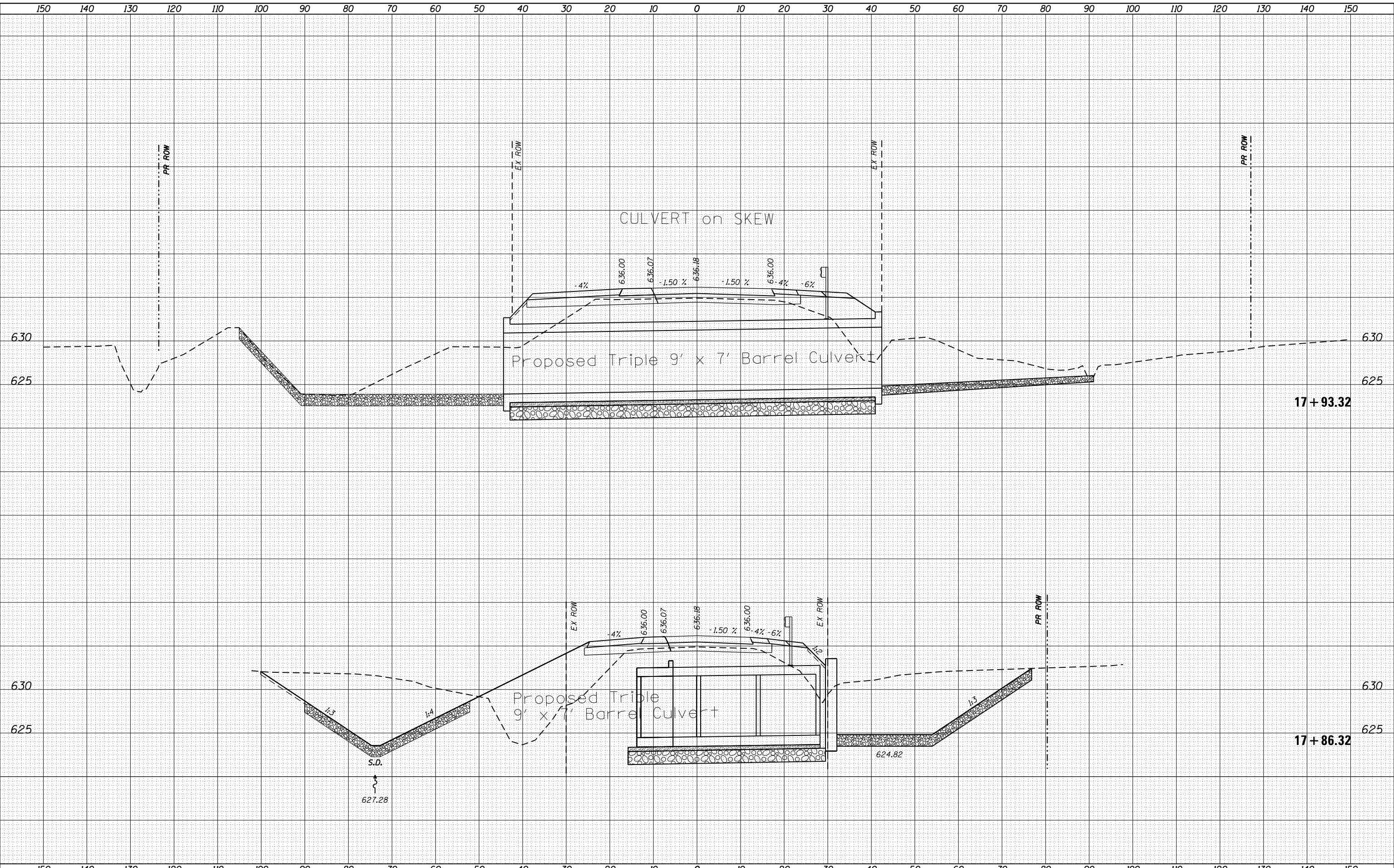
SCALE: SHEET OF SHEETS STA. 17+50.00 TO STA. 17+78.32

F.A.P. RTE.	SECTION	COUNTY	TOTAL SHEETS	SHEET NO.
574	(12) CR	*	202	164
CONTRACT NO. 68C64				
ILLINOIS		FED. AID PROJECT	* FULTON / McDONOUGH	

FINAL SURVEY NO.	SURVEYED	DATE
NOTE BOOK NO.	PLOTTED	
	TEMPLATE	
	AREAS CHECKED	

ORIGINAL SURVEY NO.	SURVEYED	DATE
NOTE BOOK NO.	PLOTTED	
	TEMPLATE	
	AREAS CHECKED	

MODEL: Default
 FILE NAME: D:\v\blm\room\ad\illinois\proj\PIV\DOT\Documents\DOT_Offices\District_4\Project\68C64\Drawings\combined\68C64-ent\crs32c_stage1.dgn



USER NAME = eversct	DESIGNED -	REVISD -
	DRAWN -	REVISD -
PLOT SCALE = 20,0000' / in.	CHECKED -	REVISD -
PLOT DATE = 10/17/2019	DATE -	REVISD -

**STATE OF ILLINOIS
 DEPARTMENT OF TRANSPORTATION**

**STAGE III
 CROSS SECTIONS**

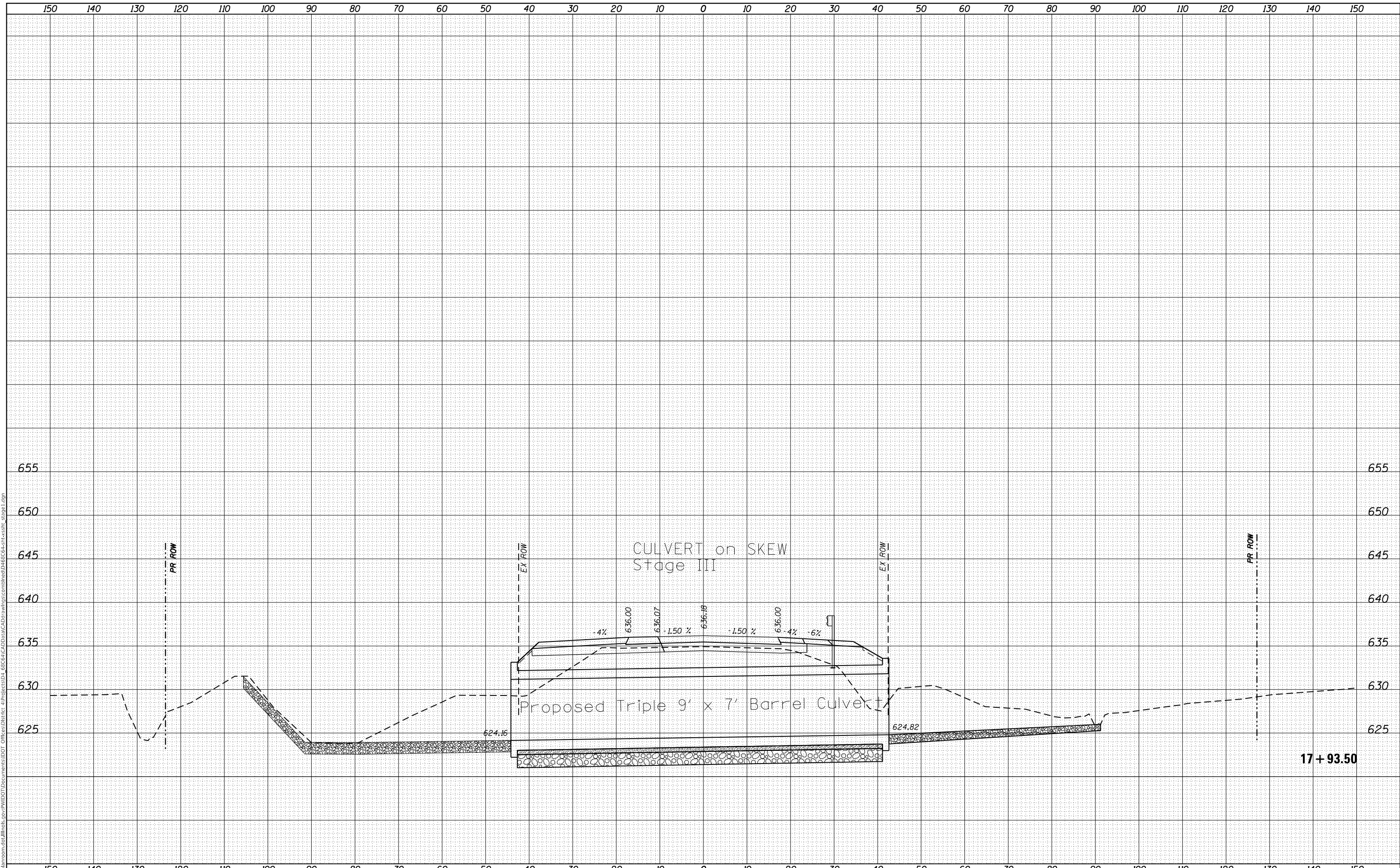
SCALE: SHEET OF SHEETS STA. 17+86.32 TO STA. 17+93.32

F.A.P. RTE.	SECTION	COUNTY	TOTAL SHEETS	SHEET NO.
574	(12) CR	*	202	165
CONTRACT NO. 68C64				

FINAL SURVEY NO.	SURVEYED	DATE
NOTE BOOK	PLOTTED	BY
AREAS CHECKED	TEMPLATE	
	AREAS CHECKED	

ORIGINAL SURVEY NO.	SURVEYED	DATE
NOTE BOOK	PLOTTED	BY
AREAS CHECKED	TEMPLATE	
	AREAS CHECKED	

MODEL: Default
 FILE NAME: D:\v\blm\room\ad\illinois\p\p\17101\DOT\Documents\DOT - Office\District 4\Project\ID-1_68C64\CAD\Drawn\CAD\Drawings\combined\68C64-ent\cxsst_Stage1.dgn



USER NAME = eversct	DESIGNED -	REVISD -
	DRAWN -	REVISD -
PLOT SCALE = 20.0000 ' / in.	CHECKED -	REVISD -
PLOT DATE = 10/17/2019	DATE -	REVISD -

**STATE OF ILLINOIS
 DEPARTMENT OF TRANSPORTATION**

STAGE III CROSS SECTIONS	
SCALE:	SHEET OF SHEETS
STA. 17+93.50	TO STA. 17+93.50

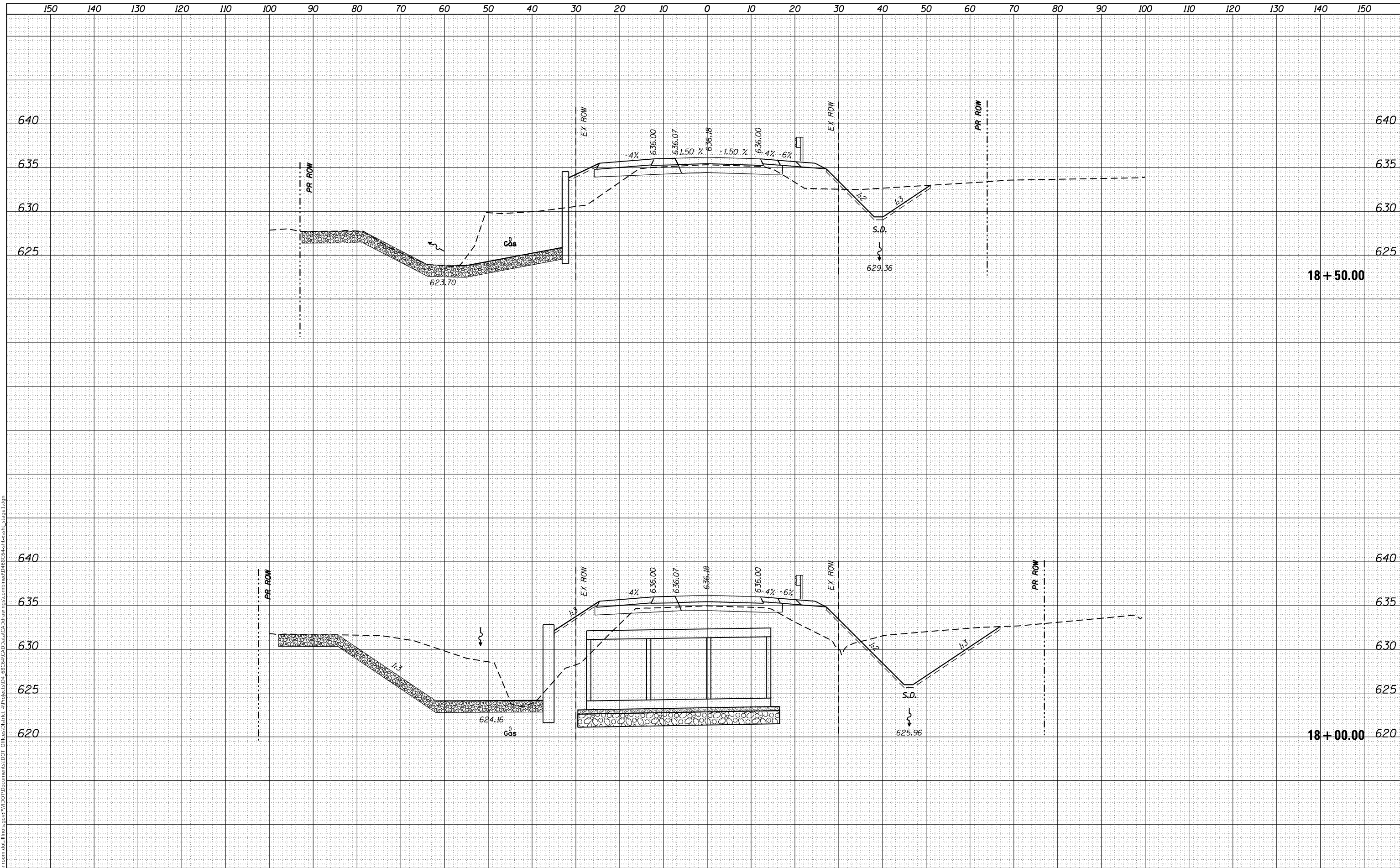
F.A.P. RTE. 574	SECTION (12) CR	COUNTY *	TOTAL SHEETS 202	SHEET NO. 166
CONTRACT NO. 68C64			ILLINOIS FED. AID PROJECT	

* FULTON / McDONOUGH

DATE	
BY	
SURVEYED	
PLOTTED	
TEMPLATE	
AREAS CHECKED	
FINAL SURVEY NO.	
NOTE BOOK NO.	
AREAS CHECKED	

DATE	
BY	
SURVEYED	
PLOTTED	
TEMPLATE	
AREAS CHECKED	
ORIGINAL SURVEY NO.	
NOTE BOOK NO.	
AREAS CHECKED	

MODEL: Default
FILE NAME: D:\v\l\m\c\m\p\illinois\p\p\w\dot\Documents\DOT_Offices\District_4\Projects\01_68C64\CAD\Drawings\combined\68C64-ent\cxsst_Stage1.dgn



USER NAME = eversct	DESIGNED -	REVISED -
	DRAWN -	REVISED -
PLOT SCALE = 20.0000' / in.	CHECKED -	REVISED -
PLOT DATE = 10/17/2019	DATE -	REVISED -

**STATE OF ILLINOIS
DEPARTMENT OF TRANSPORTATION**

SCALE: SHEET OF SHEETS STA. 18+00.00 TO STA. 18+50.00

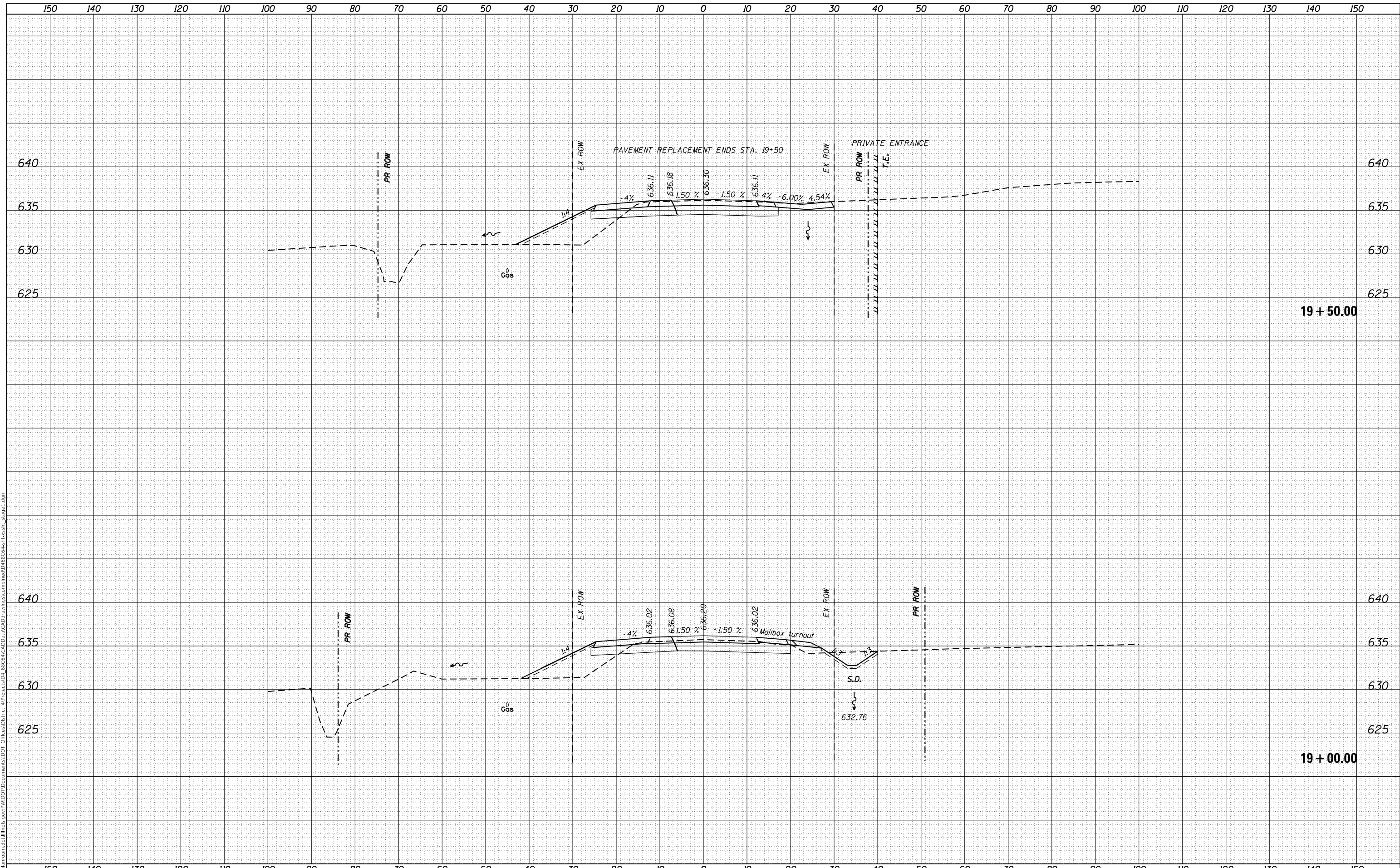
**STAGE III
CROSS SECTIONS**

F.A.P. RTE.	SECTION	COUNTY	TOTAL SHEETS	SHEET NO.
574	(12) CR	*	202	167
CONTRACT NO. 68C64				
ILLINOIS FED. AID PROJECT			* FULTON / McDONOUGH	

DATE	
BY	
SURVEYED	
PLOTTED	
TEMPLATE	
AREAS CHECKED	
FINAL SURVEY	
NOTE BOOK	
NO.	

DATE	
BY	
SURVEYED	
PLOTTED	
TEMPLATE	
AREAS CHECKED	
ORIGINAL SURVEY	
NOTE BOOK	
NO.	

MODEL: Default
 FILE NAME: D:\vll\m\com\ad\illinois\p\p\p\DOT\Documents\DOT - Office\District 4\Project\68C64\Drawings\combined\68C64-ent\cross-section.dgn



USER NAME = eversct	DESIGNED -	REVISED -
	DRAWN -	REVISED -
PLOT SCALE = 20.0000' / in.	CHECKED -	REVISED -
PLOT DATE = 10/17/2019	DATE -	REVISED -

**STATE OF ILLINOIS
DEPARTMENT OF TRANSPORTATION**

**STAGE III
CROSS SECTIONS**

SCALE: SHEET OF SHEETS STA. 19+00.00 TO STA. 19+50.00

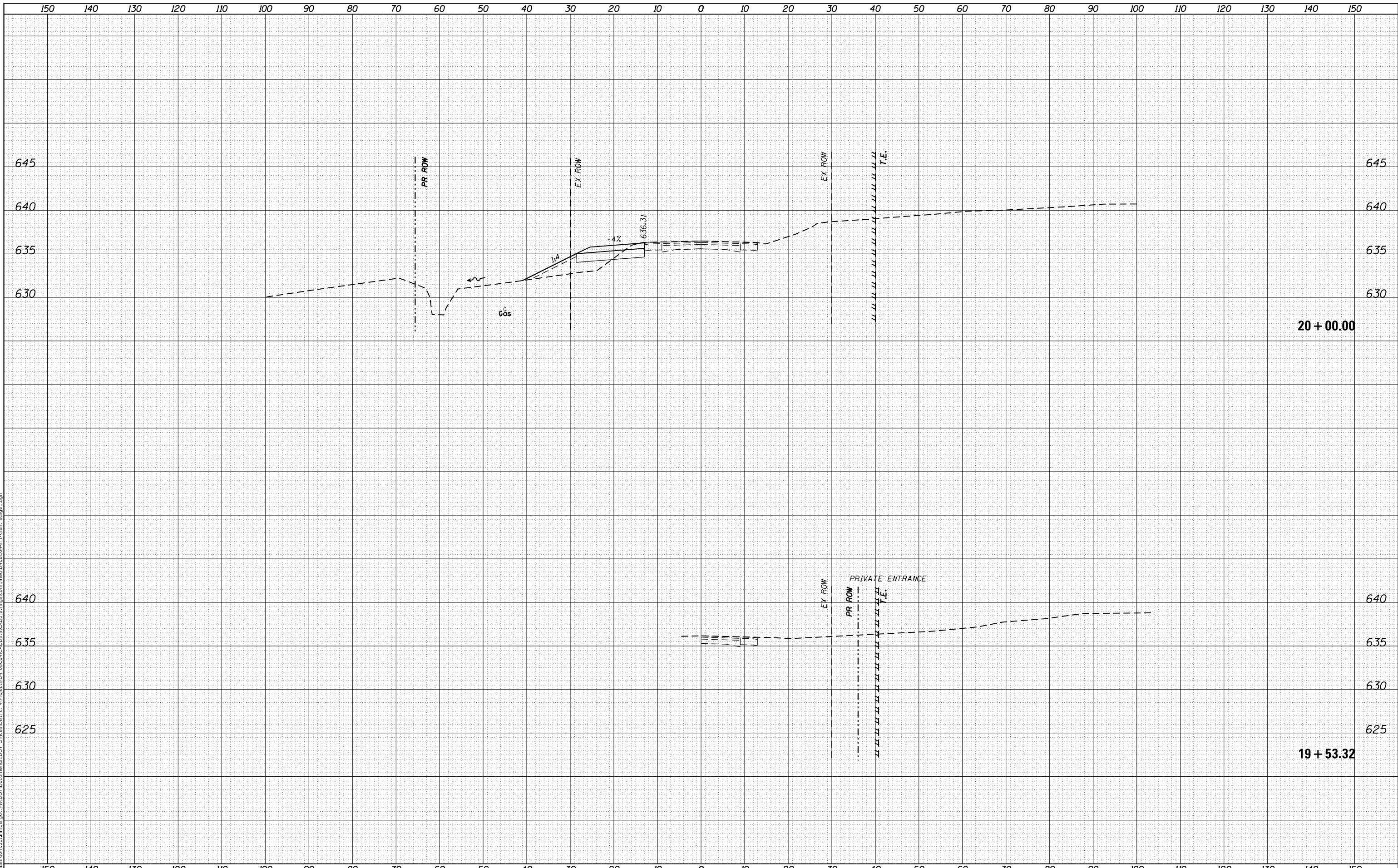
F.A.P. RTE.	SECTION	COUNTY	TOTAL SHEETS	SHEET NO.
574	(12) CR	*	202	168
CONTRACT NO. 68C64				
ILLINOIS		FED. AID PROJECT		

* FULTON / McDONOUGH

DATE	
BY	
FINAL SURVEY	SURVEYED
NOTE BOOK	PLOTTED
NO.	TEMPLATE
	AREAS CHECKED

DATE	
BY	
ORIGINAL SURVEY	SURVEYED
NOTE BOOK	PLOTTED
NO.	TEMPLATE
	AREAS CHECKED

MODEL: Default
FILE NAME: D:\vllm\mcom.d\all\mcs\p\p\WIDOT\Documents\DOT_Offices\District_4\Project\68C64\68C64\Drawings\combined\68C64-ent\crs\stg3.ebig1.dgn



USER NAME = eversct	DESIGNED -	REVISED -
	DRAWN -	REVISED -
PLOT SCALE = 20.0000' / in.	CHECKED -	REVISED -
PLOT DATE = 10/17/2019	DATE -	REVISED -

**STATE OF ILLINOIS
DEPARTMENT OF TRANSPORTATION**

**STAGE III
CROSS SECTIONS**

SCALE: SHEET OF SHEETS STA. 19+53.32 TO STA. 20+00.00

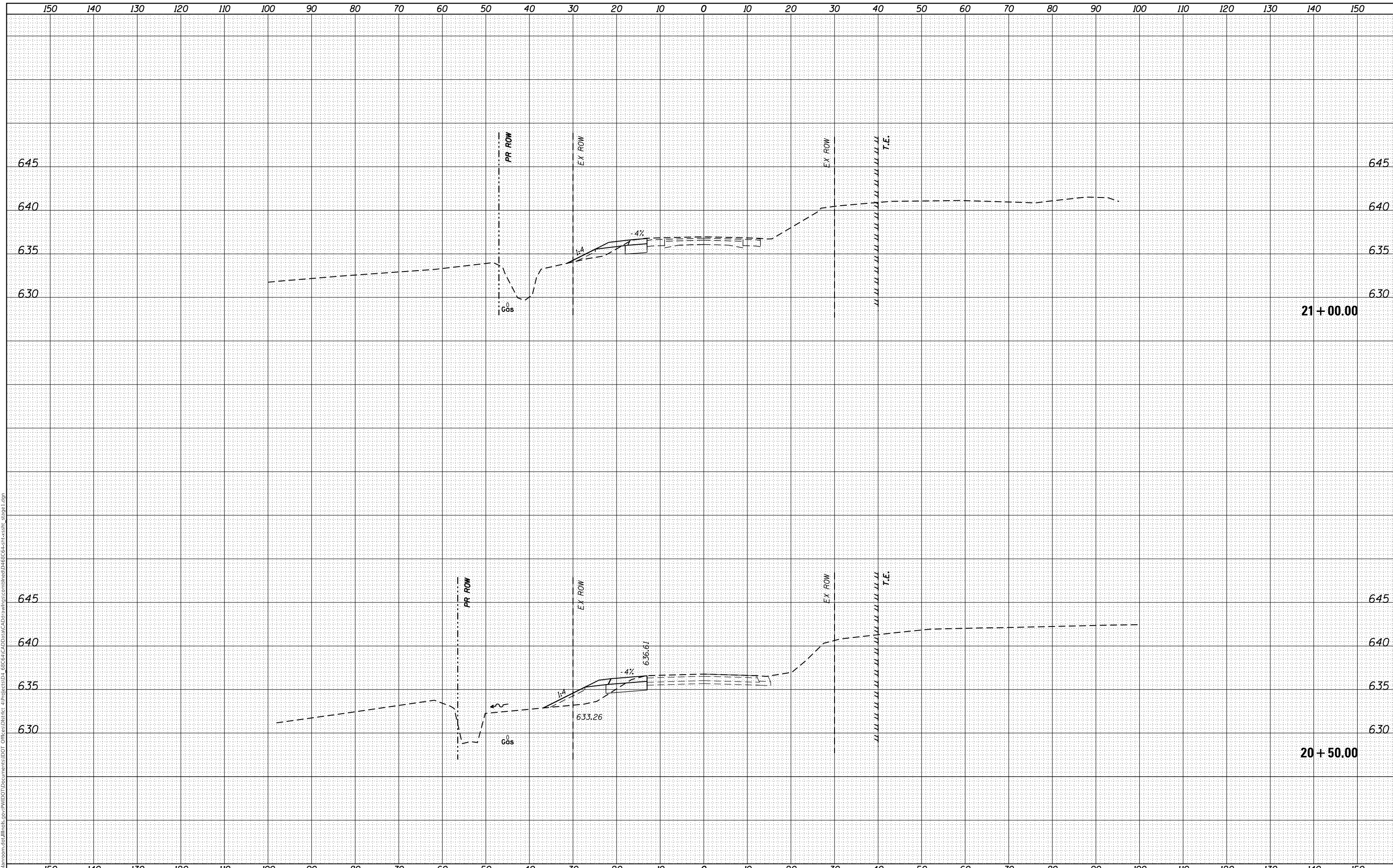
F.A.P. RTE.	SECTION	COUNTY	TOTAL SHEETS	SHEET NO.
574	(12) CR	*	202	169
CONTRACT NO. 68C64				

ILLINOIS FED. AID PROJECT * FULTON / McDONOUGH

FINAL SURVEY NO.	SURVEYED	DATE
NOTE BOOK	PLOTTED	BY
AREAS CHECKED	TEMPLATE	
	AREAS CHECKED	

ORIGINAL SURVEY NO.	SURVEYED	DATE
NOTE BOOK	PLOTTED	BY
AREAS CHECKED	TEMPLATE	
	AREAS CHECKED	

MODEL: Default
FILE NAME: D:\volumen\room\ad\illinois\pwr\DOT\Documents\DOT_Offices\District_4\Project\68C64\CAD\Drawings\combined\68C64-cr-tx-sht-03.dgn



USER NAME = eversct	DESIGNED -	REVISED -
	DRAWN -	REVISED -
PLOT SCALE = 20,0000 ' / in.	CHECKED -	REVISED -
PLOT DATE = 10/17/2019	DATE -	REVISED -

**STATE OF ILLINOIS
DEPARTMENT OF TRANSPORTATION**

SCALE:		SHEET	OF	SHEETS	STA. 20+50.00	TO STA. 21+00.00
--------	--	-------	----	--------	---------------	------------------

**STAGE III
CROSS SECTIONS**

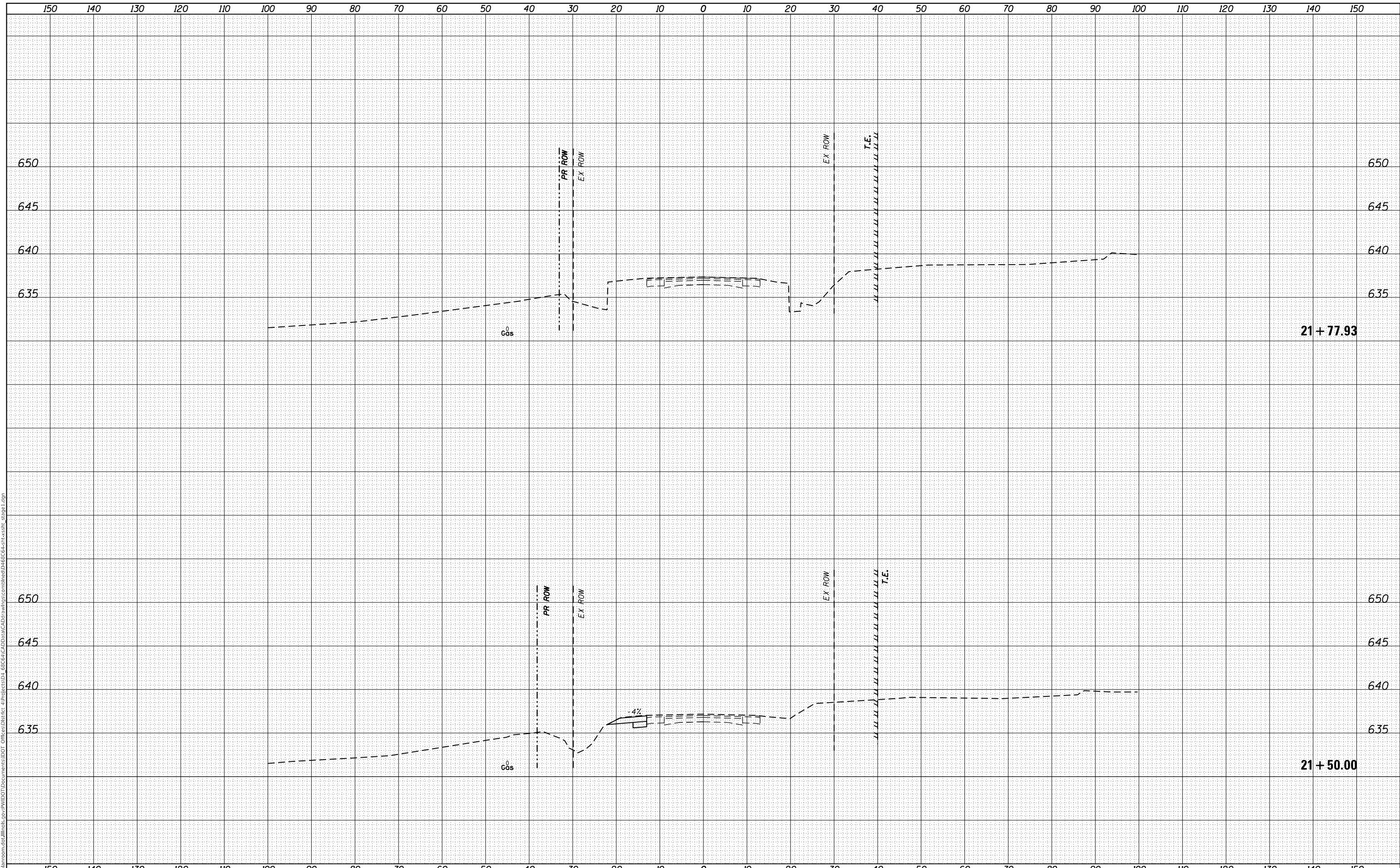
F.A.P. RTE.	SECTION	COUNTY	TOTAL SHEETS	SHEET NO.
574	(12) CR	*	202	170
CONTRACT NO. 68C64				
ILLINOIS		FED. AID PROJECT		

* FULTON / McDONOUGH

FINAL SURVEY NO.	SURVEYED	DATE
NOTE BOOK	PLOTTED	BY
AREAS CHECKED	TEMPLATE	
	AREAS CHECKED	

ORIGINAL SURVEY NO.	SURVEYED	DATE
NOTE BOOK	PLOTTED	BY
AREAS CHECKED	TEMPLATE	
	AREAS CHECKED	

MODEL: Default
 FILE NAME: D:\v\lhammon.dwg
 PROJECT: I:\Projects\DOT - Office\District 4\Projects\DOT_4\Project\DOT_4_68C64\CAD\Drawings\combined\DOT_4_68C64-entxsst_Stage1.dgn



USER NAME	= eversct
PLOT SCALE	= 20.0000 ' / in.
PLOT DATE	= 10/17/2019

DESIGNED	-
DRAWN	-
CHECKED	-
DATE	-

REVISED	-
REVISED	-
REVISED	-
REVISED	-

**STATE OF ILLINOIS
 DEPARTMENT OF TRANSPORTATION**

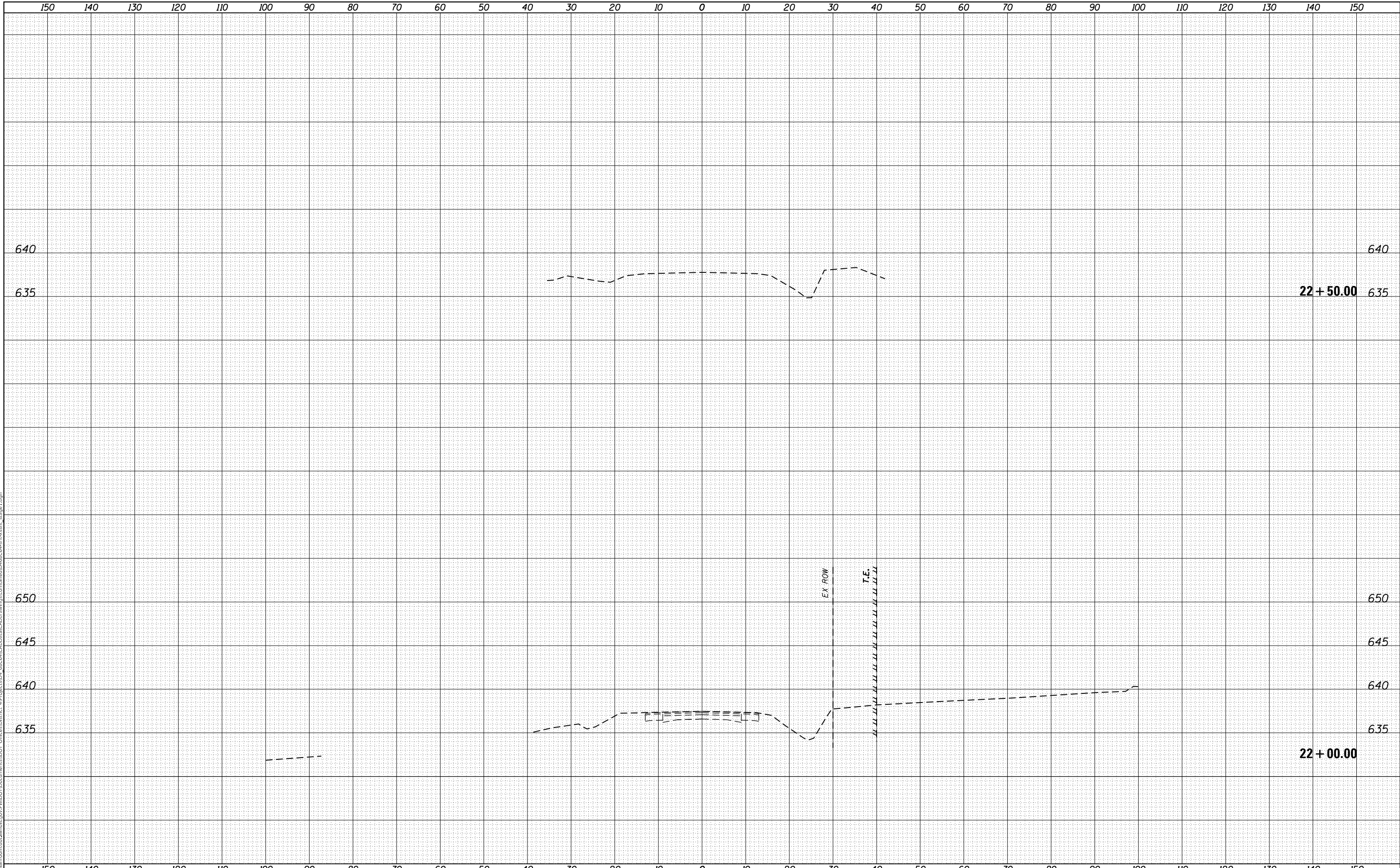
SCALE:	SHEET	OF	SHEETS	STA. 21+50.00	TO STA. 21+77.93
--------	-------	----	--------	---------------	------------------

**STAGE III
 CROSS SECTIONS**

F.A.P. RTE.	SECTION	COUNTY	TOTAL SHEETS	SHEET NO.
574	(12) CR	*	202	171
				CONTRACT NO. 68C64

FINAL SURVEY	SURVEYED	BY	DATE
NOTE BOOK NO.	PLOTTED TEMPLATE AREAS CHECKED		

ORIGINAL SURVEY	SURVEYED	BY	DATE
NOTE BOOK NO.	PLOTTED TEMPLATE AREAS CHECKED		



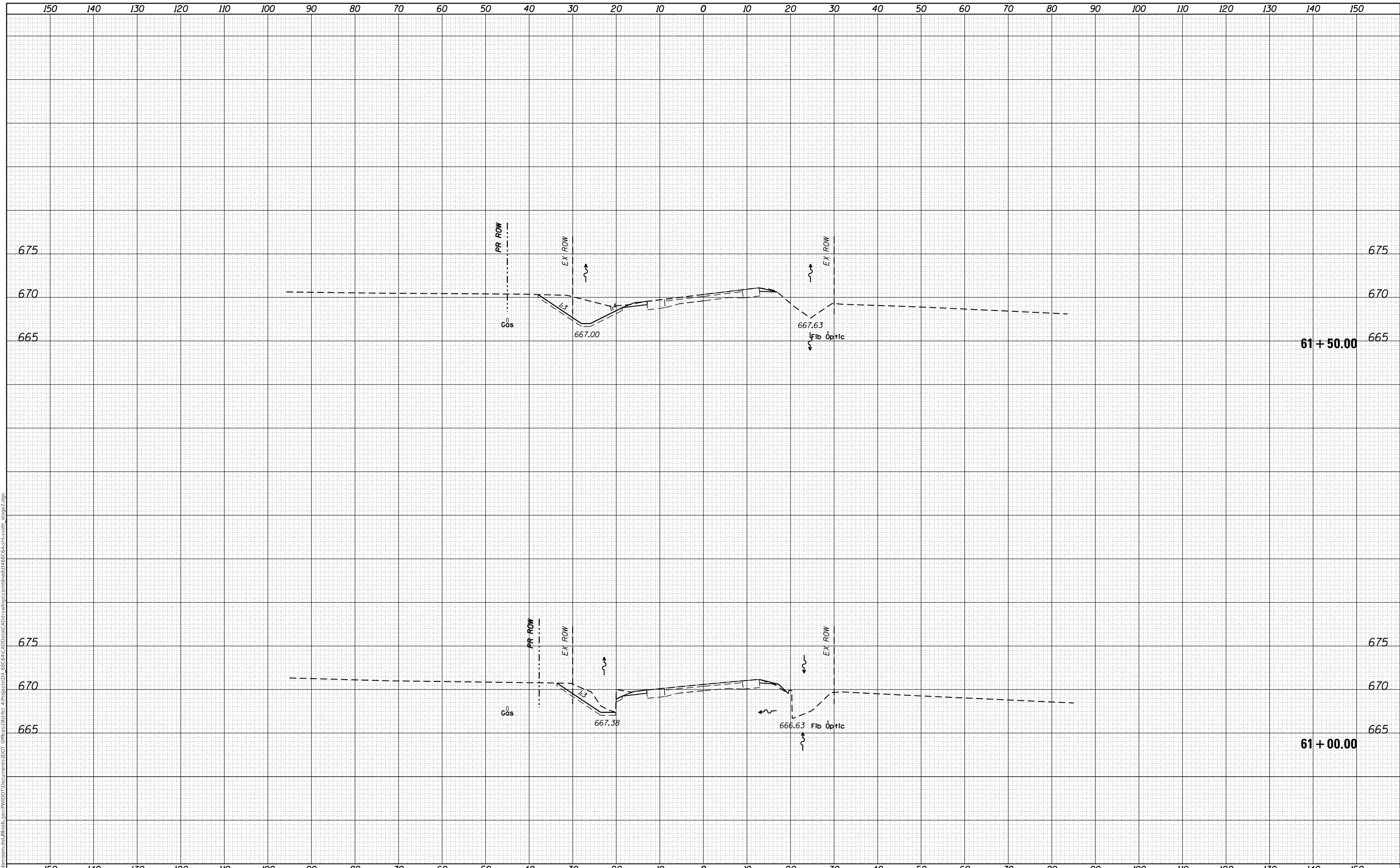
MODEL: Default
 FILE NAME: D:\work\mesa.dwg
 I:\Illinois\gov\PWDOT\Documents\DOT Office\District 4\Project\ID4_68C64\CAD\Drawings\combined\468C64-entwssst-stage1.dgn

USER NAME = everst PLOT SCALE = 20.0000' / in. PLOT DATE = 10/17/2019				DESIGNED - DRAWN - CHECKED - DATE -				REVISED - REVISED - REVISED - REVISED -				STATE OF ILLINOIS DEPARTMENT OF TRANSPORTATION	STAGE III CROSS SECTIONS				F.A.P. RTE. 574	SECTION (12) CR	COUNTY *	TOTAL SHEETS 202	SHEET NO. 172
								SCALE: SHEET OF SHEETS STA. 22+00.00 TO STA. 22+50.00								CONTRACT NO. 68C64					
																ILLINOIS FED. AID PROJECT		* FULTON / McDONOUGH			

FINAL SURVEY NO.	SURVEYED	DATE
NOTE BOOK	PLOTTED	
AREAS CHECKED	TEMPLATE	
	AREAS CHECKED	

ORIGINAL SURVEY NO.	SURVEYED	DATE
NOTE BOOK	PLOTTED	
AREAS CHECKED	TEMPLATE	
	AREAS CHECKED	

MODEL: Default
 FILE NAME: D:\v\l\m\com\ad\illinois\p\p\WIDOT\Documents\DOT_Offices\District_4\Project\01-68C64\CAD\Drawings\combined\01-68C64-ent\xsst-stage2.dgn



USER NAME = eversct	DESIGNED -	REVISED -
	DRAWN -	REVISED -
PLOT SCALE = 20.0000 ' / in.	CHECKED -	REVISED -
PLOT DATE = 10/17/2019	DATE -	REVISED -

**STATE OF ILLINOIS
DEPARTMENT OF TRANSPORTATION**

**STAGE IV
CROSS SECTIONS**

SCALE: SHEET OF SHEETS STA. 61+00.00 TO STA. 61+50.00

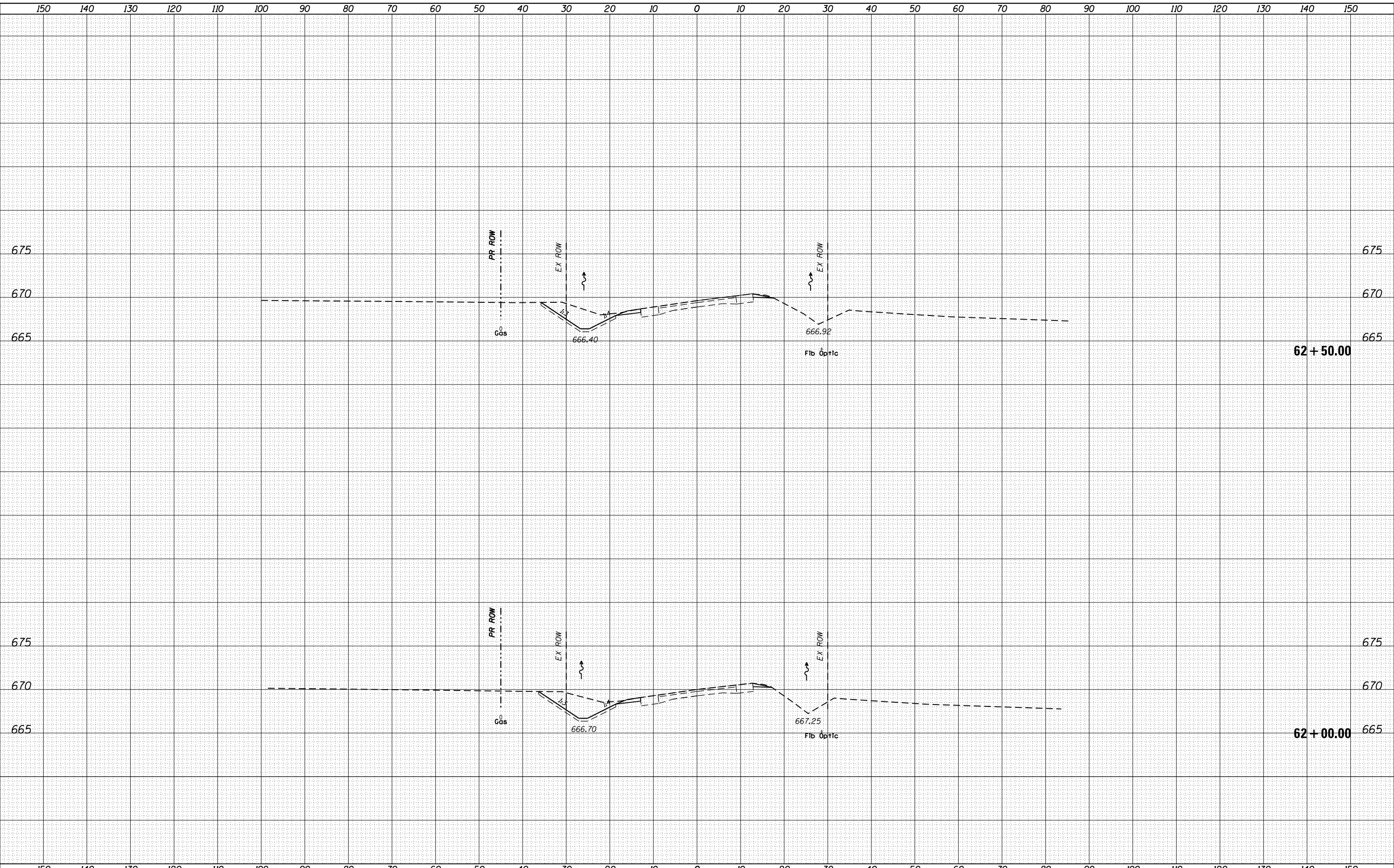
F.A.P. RTE.	SECTION	COUNTY	TOTAL SHEETS	SHEET NO.
574	(12) CR	*	202	173
CONTRACT NO. 68C64				

ILLINOIS FED. AID PROJECT * FULTON / McDONOUGH

FINAL SURVEY NO.	SURVEYED	DATE
NOTE BOOK	PLOTTED	
AREAS CHECKED	TEMPLATE	
	AREAS CHECKED	

ORIGINAL SURVEY NO.	SURVEYED	DATE
NOTE BOOK	PLOTTED	
AREAS CHECKED	TEMPLATE	
	AREAS CHECKED	

MODEL: Default
FILE NAME: D:\v\l\m\com\ad\illinois\p\p\w\DOT\Documents\DOT_Offices\District_4\Project\68C64\CAD\Drawings\combined\68C64-ent\cross-section2.dgn



USER NAME = eversct	DESIGNED -	REVISIED -
	DRAWN -	REVISIED -
PLOT SCALE = 20.0000 ' / in.	CHECKED -	REVISIED -
PLOT DATE = 10/17/2019	DATE -	REVISIED -

**STATE OF ILLINOIS
DEPARTMENT OF TRANSPORTATION**

STAGE IV CROSS SECTIONS	
SCALE:	SHEET OF SHEETS
STA. 62+00.00 TO STA. 62+50.00	

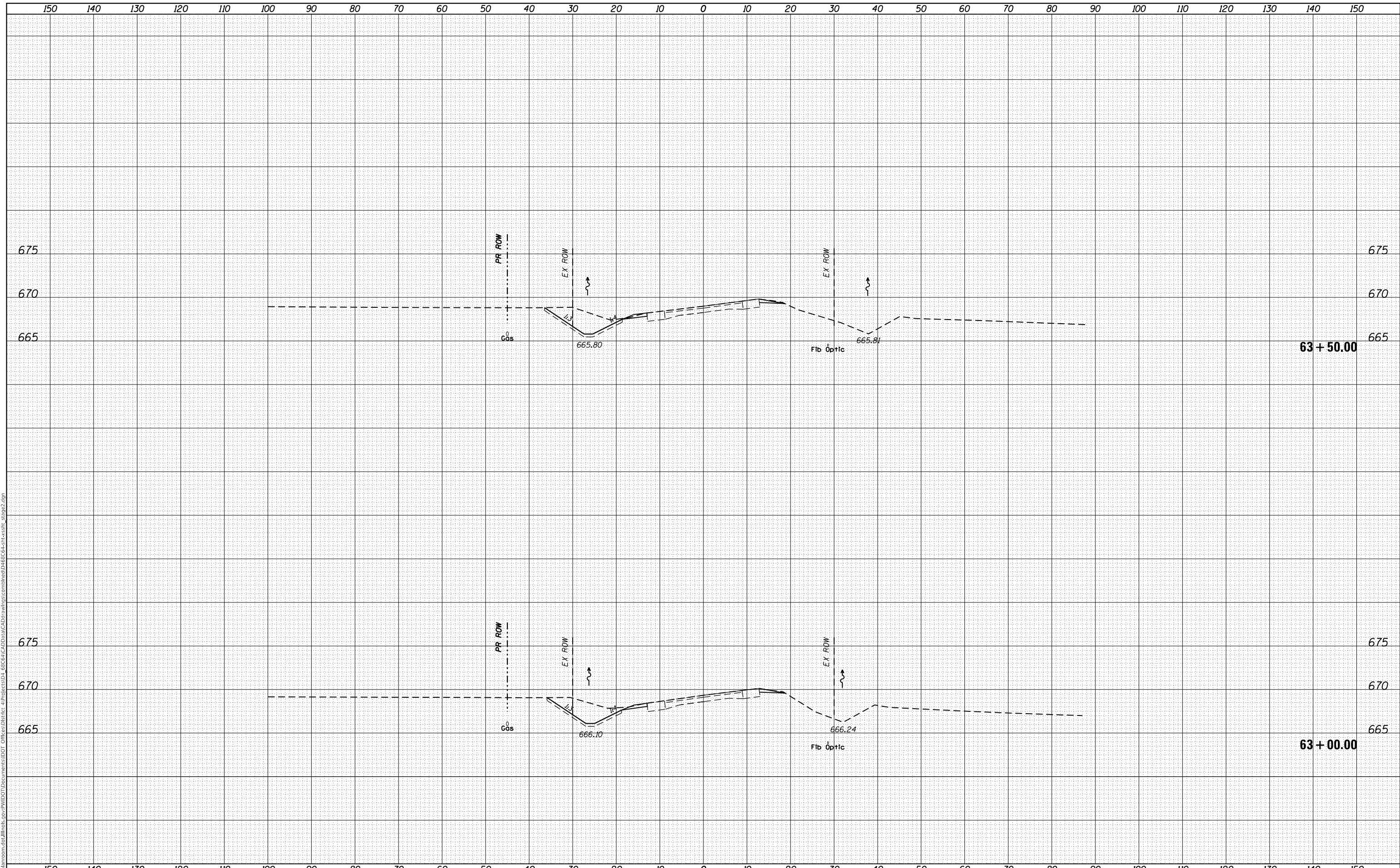
F.A.P. RTE. 574	SECTION (12) CR	COUNTY *	TOTAL SHEETS 202	SHEET NO. 174
CONTRACT NO. 68C64				
ILLINOIS		FED. AID PROJECT		

* FULTON / McDONOUGH

FINAL SURVEY NO.	SURVEYED	DATE
NOTE BOOK	PLOTTED	
AREAS CHECKED	TEMPLATE	
	AREAS CHECKED	

ORIGINAL SURVEY NO.	SURVEYED	DATE
NOTE BOOK	PLOTTED	
AREAS CHECKED	TEMPLATE	
	AREAS CHECKED	

MODEL: Default
 FILE NAME: D:\v\lham\msh.d\illinois\p\p\WIDOT\Documents\DOT_Offices\District_4\Project\68C64\Drawings\combined\68C64-ent\cxsst_68c64.dgn



USER NAME = eversct	DESIGNED -	REVISED -
	DRAWN -	REVISED -
PLOT SCALE = 20.0000' / in.	CHECKED -	REVISED -
PLOT DATE = 10/17/2019	DATE -	REVISED -

**STATE OF ILLINOIS
DEPARTMENT OF TRANSPORTATION**

SCALE:		SHEET	OF	SHEETS	STA. 63+00.00	TO STA. 63+50.00
--------	--	-------	----	--------	---------------	------------------

**STAGE IV
CROSS SECTIONS**

F.A.P. RTE. 574	SECTION (12) CR	COUNTY *	TOTAL SHEETS 202	SHEET NO. 175
CONTRACT NO. 68C64			ILLINOIS FED. AID PROJECT	

* FULTON / McDONOUGH

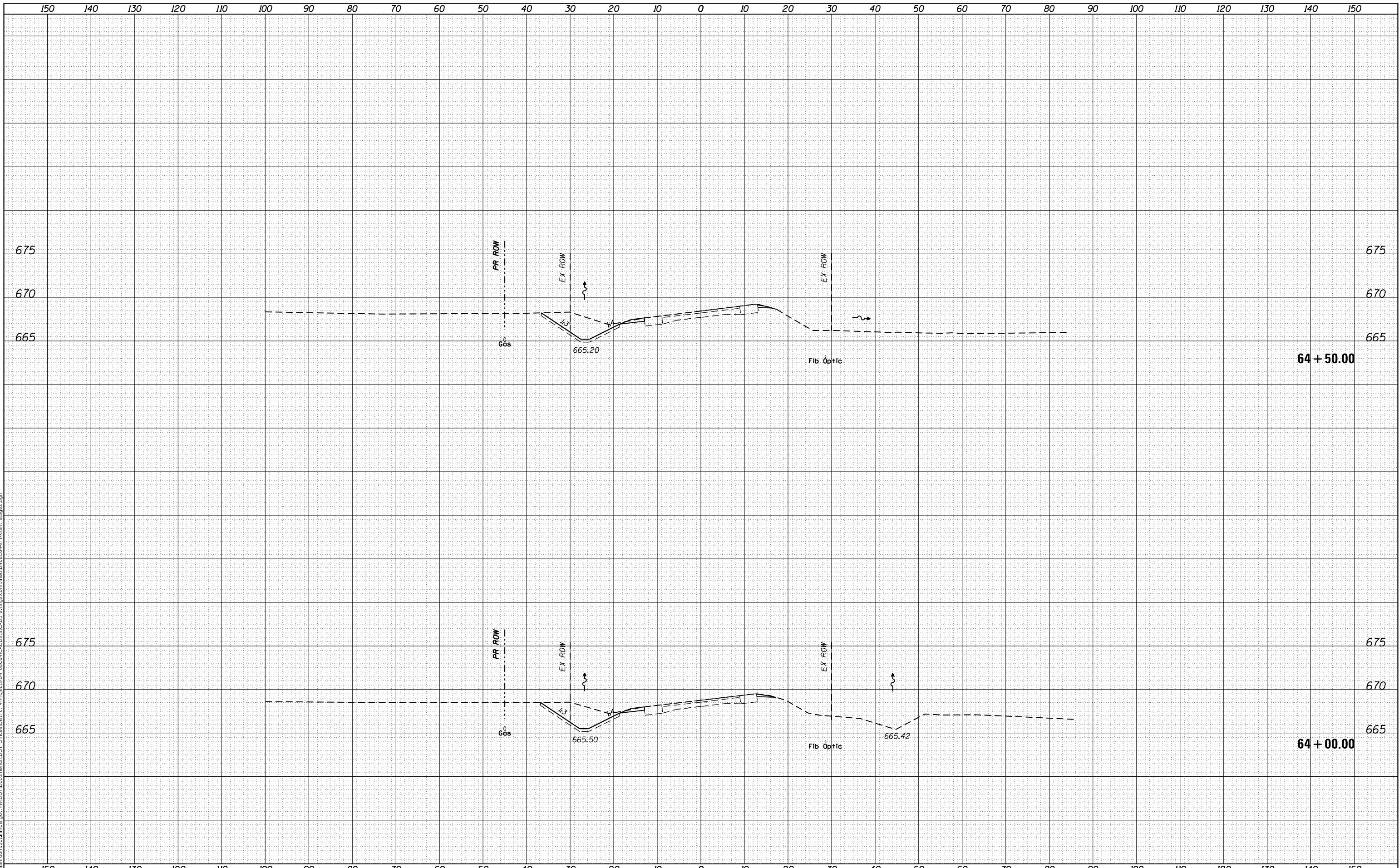
BY	DATE

FINAL SURVEY NO.	SURVEYED	PLOTTED	TEMPLATE	AREAS CHECKED

MODEL: Default
FILE NAME: D:\data\roadm\cal\illinois\p\p\pw\DOT Documents\DOT Office\District 4\Project\68C64\Drawings\combined\68C64-ltr-ss-ss4-stage2.dgn

BY	DATE

ORIGINAL SURVEY NO.	SURVEYED	PLOTTED	TEMPLATE	AREAS CHECKED



USER NAME = eversct	DESIGNED -	REVISÉD -
	DRAWN -	REVISÉD -
PLOT SCALE = 20,0000 ' / in.	CHECKED -	REVISÉD -
PLOT DATE = 10/17/2019	DATE -	REVISÉD -

STATE OF ILLINOIS
DEPARTMENT OF TRANSPORTATION

STAGE IV
CROSS SECTIONS

SCALE: SHEET OF SHEETS STA. 64+00.00 TO STA. 64+50.00

F.A.P. RTE.	SECTION	COUNTY	TOTAL SHEETS	SHEET NO.
574	(12) CR	*	202	176

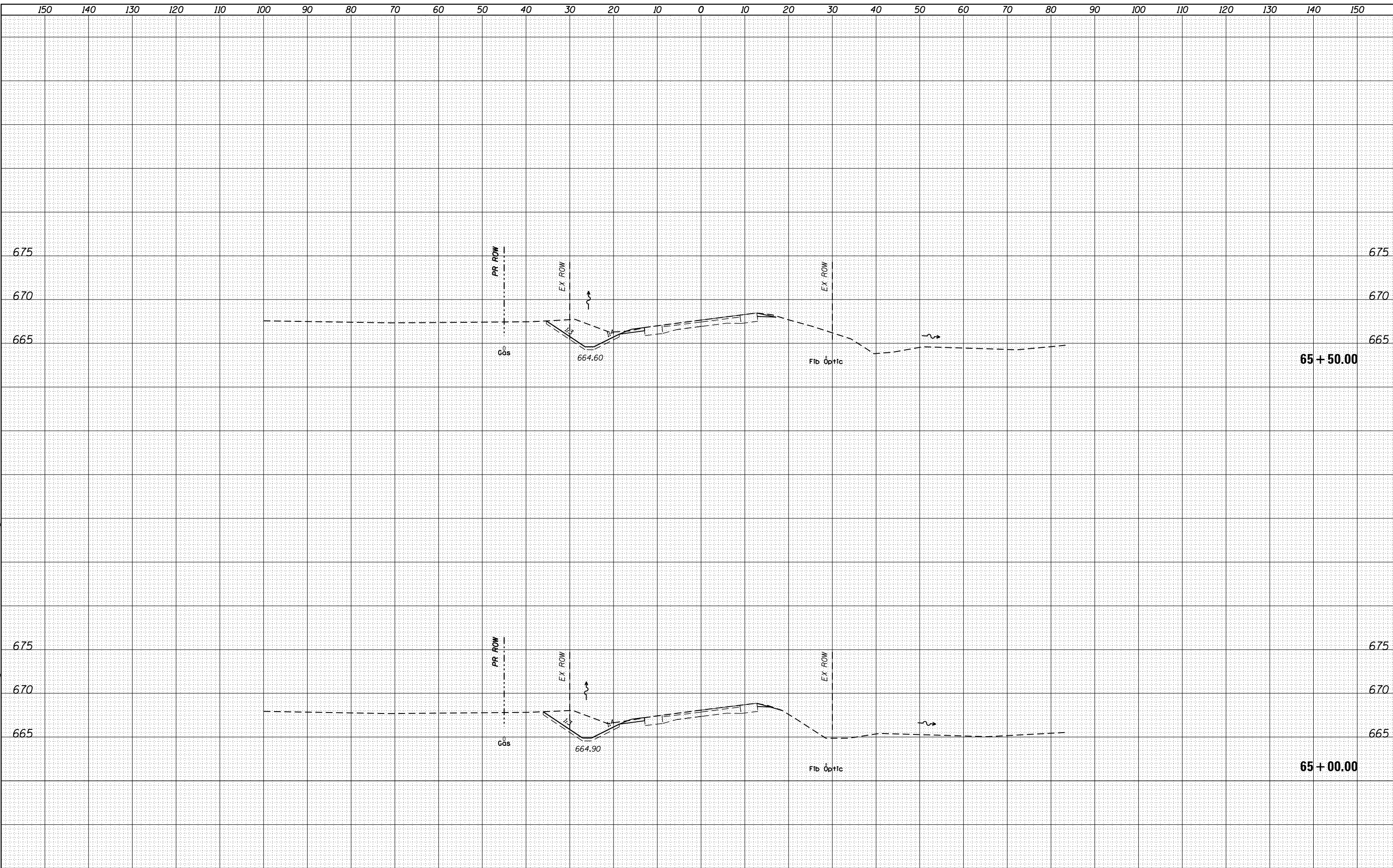
CONTRACT NO. 68C64

ILLINOIS FED. AID PROJECT
* FULTON / McDONOUGH

FINAL SURVEY NO.	SURVEYED	DATE
NOTE BOOK	PLOTTED	
NO.	TEMPLATE	
	AREAS CHECKED	

ORIGINAL SURVEY NO.	SURVEYED	DATE
NOTE BOOK	PLOTTED	
NO.	TEMPLATE	
	AREAS CHECKED	

MODEL: Default
FILE NAME: D:\drawingroom\dm\illinois\p\1101\DOT Documents\DOT - Offices\District 4\Project\2014 68C64\CAD\Drawings\combined\1468C64-ent\csstk_stage2.dgn



STATE OF ILLINOIS
DEPARTMENT OF TRANSPORTATION

STAGE IV
CROSS SECTIONS

USER NAME =	everst	DESIGNED -	REvised -
		DRAWN -	REvised -
PLOT SCALE =	20.0000 ' / in.	CHECKED -	REvised -
PLOT DATE =	10/17/2019	DATE -	REvised -

F.A.P. RTE.	SECTION	COUNTY	TOTAL SHEETS	SHEET NO.
574	(12) CR	*	202	177
				CONTRACT NO. 68C64

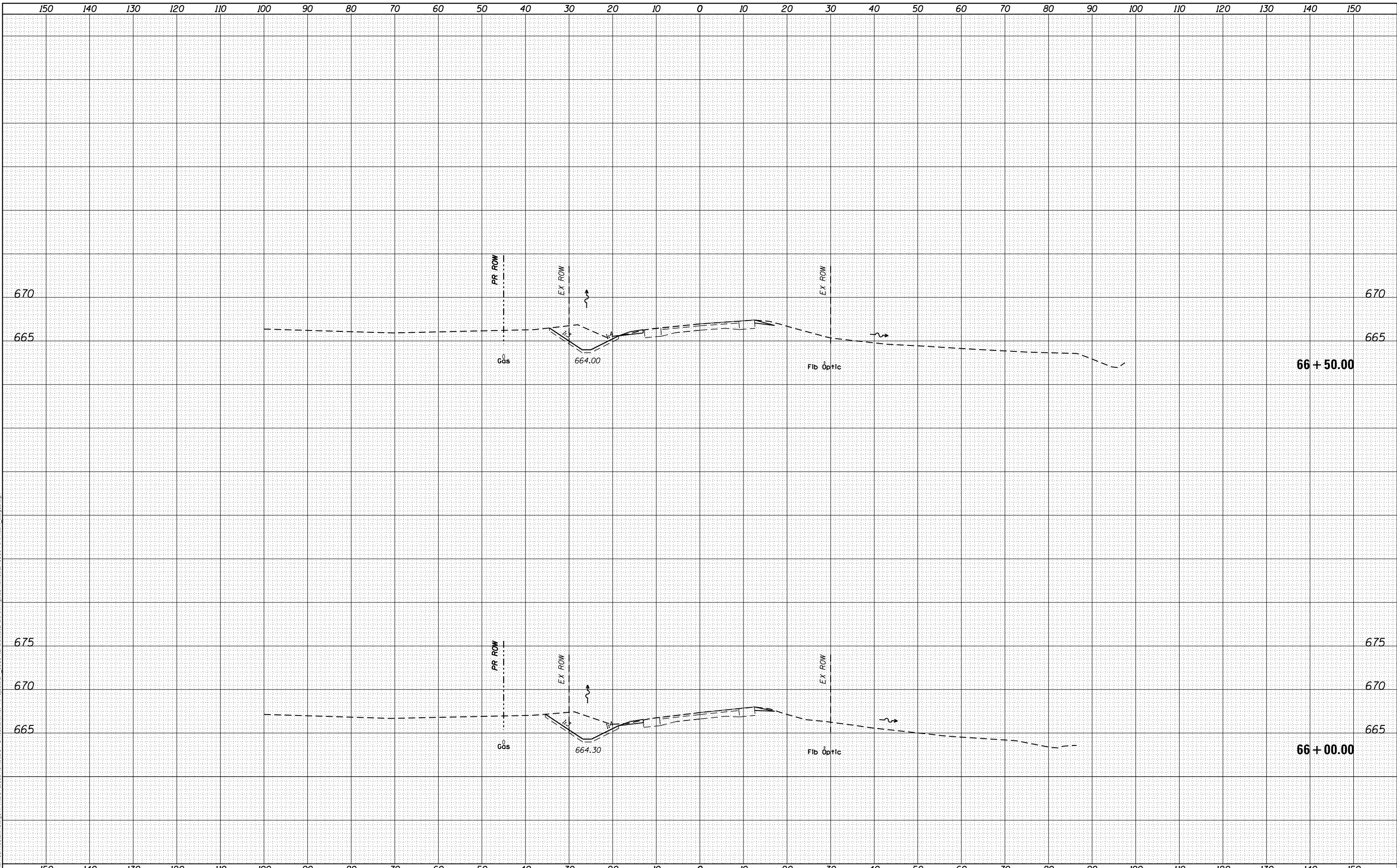
SCALE: SHEET OF SHEETS STA. 65+00.00 TO STA. 65+50.00

ILLINOIS FED. AID PROJECT * FULTON / McDONOUGH

FINAL SURVEY NO.	SURVEYED PLOTTED AREAS CHECKED	BY	DATE
NOTE BOOK NO.	TEMPLATE AREAS CHECKED		

ORIGINAL SURVEY NO.	SURVEYED PLOTTED AREAS CHECKED	BY	DATE
NOTE BOOK NO.	TEMPLATE AREAS CHECKED		

MODEL: Default
 FILE NAME: D:\projects\mcs\mcs\Illinois\p\17\1701\Documents\DOT - Office\District 4\Project\68C64\Drawings\combined\68C64-entw-spk-stage2.dgn



USER NAME = everst	DESIGNED -	REVISED -
PLOT SCALE = 20.0000' / in.	DRAWN -	REVISED -
PLOT DATE = 10/17/2019	CHECKED -	REVISED -
	DATE -	REVISED -

**STATE OF ILLINOIS
 DEPARTMENT OF TRANSPORTATION**

**STAGE IV
 CROSS SECTIONS**

SCALE: SHEET OF SHEETS STA. 66+00.00 TO STA. 66+50.00

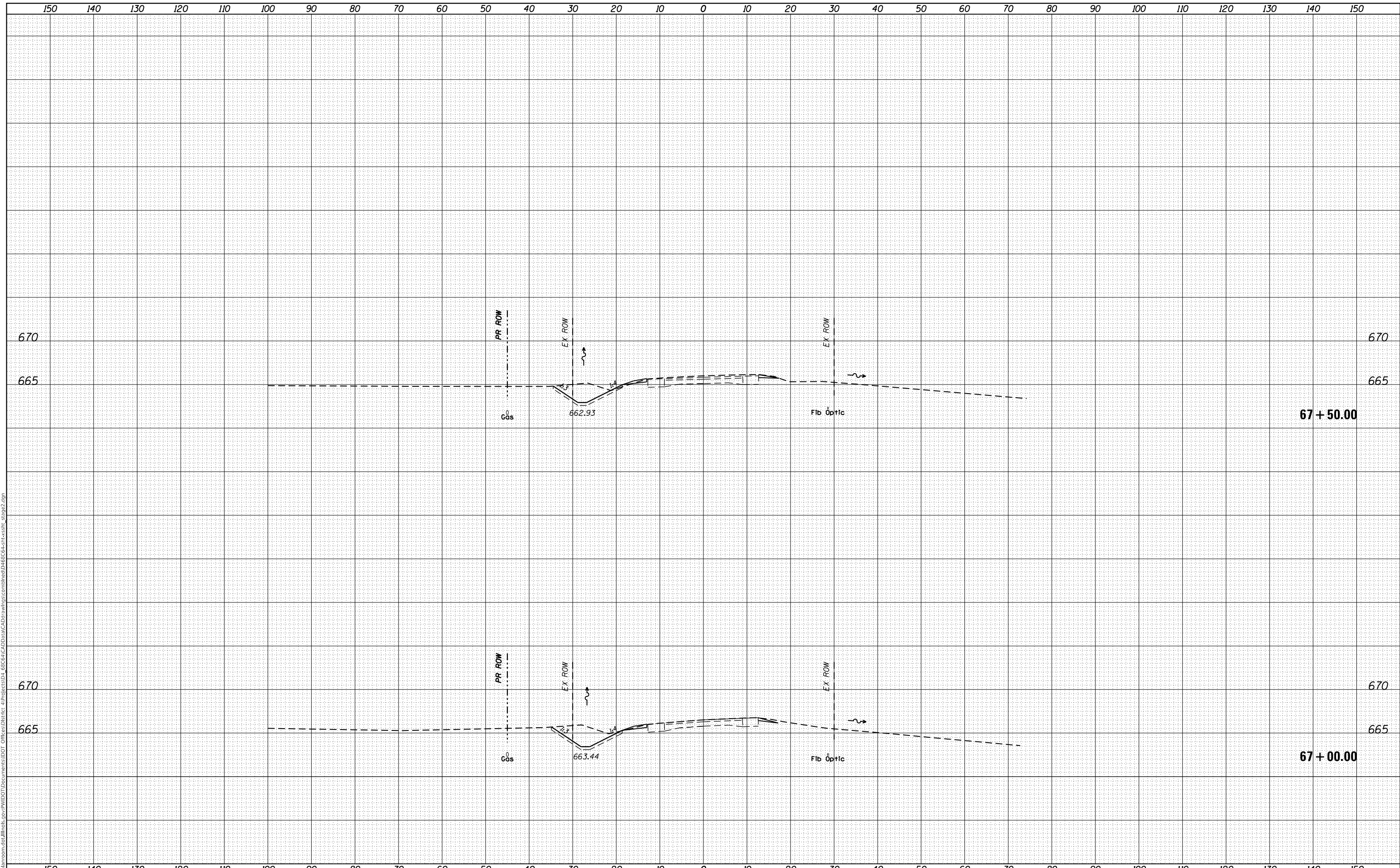
F.A.P. RTE.	SECTION	COUNTY	TOTAL SHEETS	SHEET NO.
574	(12) CR	*	202	178
CONTRACT NO. 68C64				
ILLINOIS		FED. AID PROJECT		

* FULTON / McDONOUGH

FINAL SURVEY NO.	SURVEYED	BY	DATE
NOTE BOOK	PLOTTED		
NO.	TEMPLATE		
	AREAS CHECKED		
	AREAS CHECKED		

ORIGINAL SURVEY NO.	SURVEYED	BY	DATE
NOTE BOOK	PLOTTED		
NO.	TEMPLATE		
	AREAS CHECKED		
	AREAS CHECKED		

MODEL: Defaul
FILE NAME: D:\Illumincom.dwg\Illinois\p:\P\I\DOT\Documents\DOT Office\District 4\Project\ID-1_68C64\CAD\DATA\CAD\Drawings\combined\68C64-ent\crs\stg2.dgn



USER NAME =	eversct	DESIGNED -	REVISIED -
		DRAWN -	REVISIED -
PLOT SCALE =	20.0000' / in.	CHECKED -	REVISIED -
PLOT DATE =	10/17/2019	DATE -	REVISIED -

**STATE OF ILLINOIS
DEPARTMENT OF TRANSPORTATION**

**STAGE IV
CROSS SECTIONS**

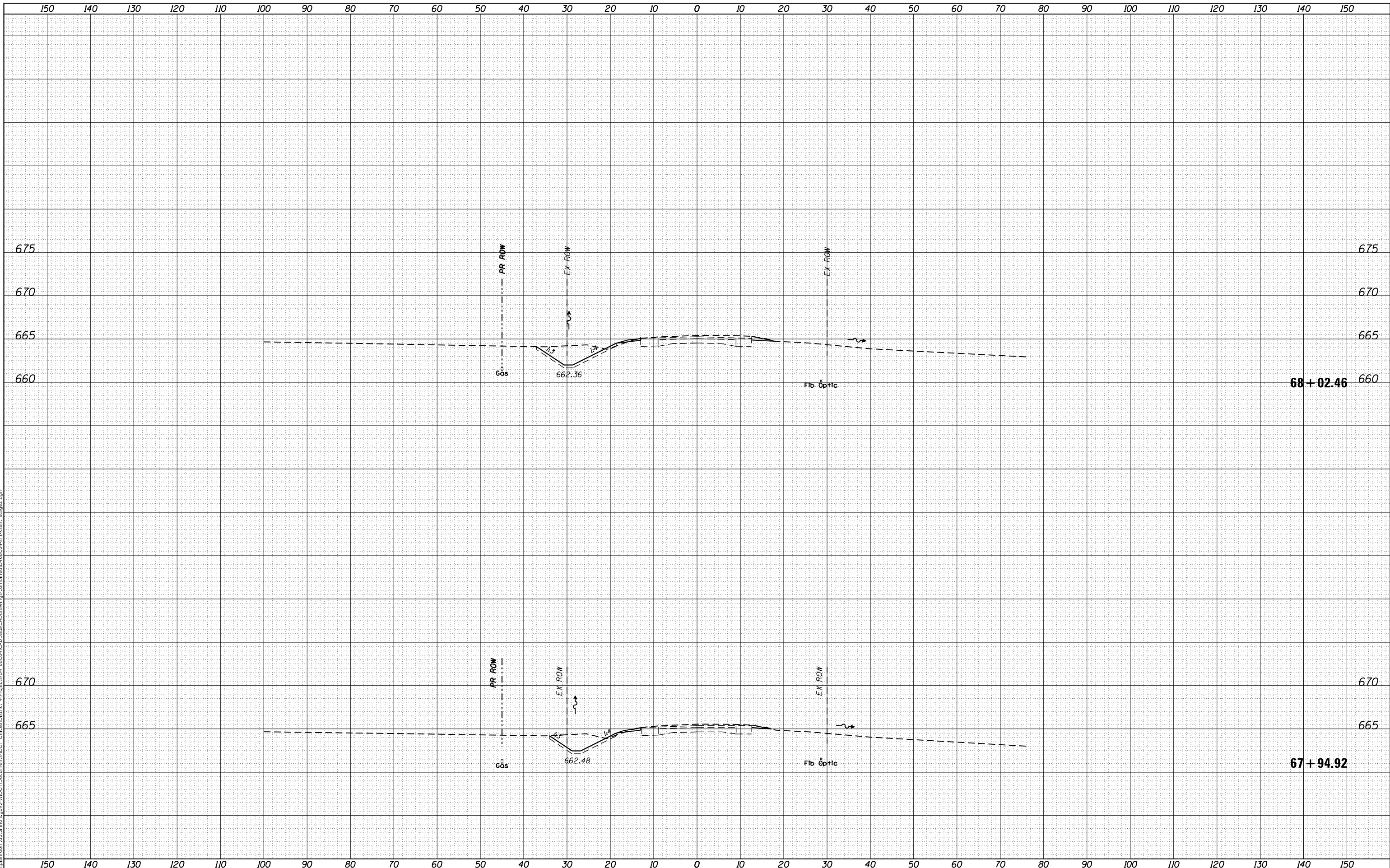
SCALE: SHEET OF SHEETS STA. 67+00.00 TO STA. 67+50.00

F.A.P. RTE.	SECTION	COUNTY	TOTAL SHEETS	SHEET NO.
574	(12) CR	*	202	179
CONTRACT NO. 68C64				
ILLINOIS FED. AID PROJECT			* FULTON / McDONOUGH	

FINAL SURVEY NO.	SURVEYED	BY	DATE
NOTE BOOK NO.	PLOTTED		
	TEMPLATE		
	AREAS CHECKED		

ORIGINAL SURVEY NO.	SURVEYED	BY	DATE
	PLOTTED		
	TEMPLATE		
	AREAS CHECKED		

MODEL: Default
FILE NAME: d:\planroom\68c64\illinois\p\68c64\DWG\Drawings\combined\68c64-entx\stg4-stage2.dgn



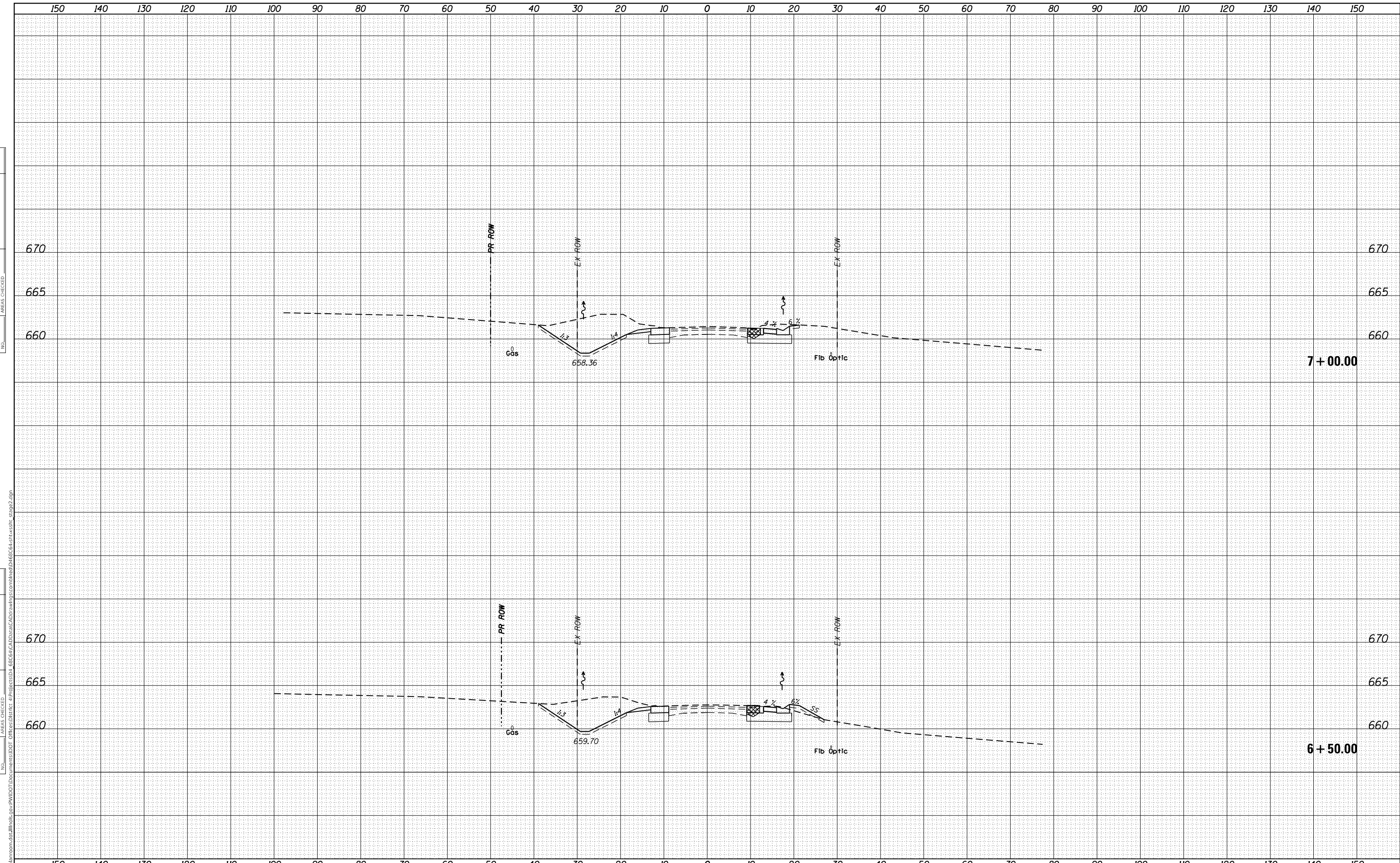
USER NAME = eversct	DESIGNED -	REVISED -
	DRAWN -	REVISED -
PLOT SCALE = 20,0000 ' / in.	CHECKED -	REVISED -
PLOT DATE = 10/17/2019	DATE -	REVISED -

**STATE OF ILLINOIS
DEPARTMENT OF TRANSPORTATION**

SCALE:	
SHEET	OF SHEETS
STA. 67+94.92 TO STA. 68+02.46	

**STAGE IV
CROSS SECTIONS**

F.A.P. RTE.	SECTION	COUNTY	TOTAL SHEETS	SHEET NO.
574	(12) CR	*	202	180
CONTRACT NO. 68C64				
ILLINOIS		FED. AID PROJECT	* FULTON / McDONOUGH	



FINAL SURVEY NO.	SURVEYED	DATE
NOTE BOOK	PLOTTED	BY
AREAS CHECKED	TEMPLATE	
	AREAS CHECKED	

ORIGINAL SURVEY NO.	SURVEYED	DATE
NOTE BOOK	PLOTTED	BY
AREAS CHECKED	TEMPLATE	
	AREAS CHECKED	

MODEL: Default
 FILE NAME: D:\admin\room.d\illinois.p\P1\DOT Documents\DOT - Office\District - 4\Projects\DL - 68C64\CAD\Drawings\combined\DL68C64-entxssak_stage2.dgn

USER NAME = everst	DESIGNED -	REVISED -
PLOT SCALE = 20.0000' / in.	DRAWN -	REVISED -
PLOT DATE = 10/17/2019	CHECKED -	REVISED -
	DATE -	REVISED -

**STATE OF ILLINOIS
DEPARTMENT OF TRANSPORTATION**

**STAGE IV
CROSS SECTIONS**

SCALE: SHEET OF SHEETS STA. 6+50.00 TO STA. 7+00.00

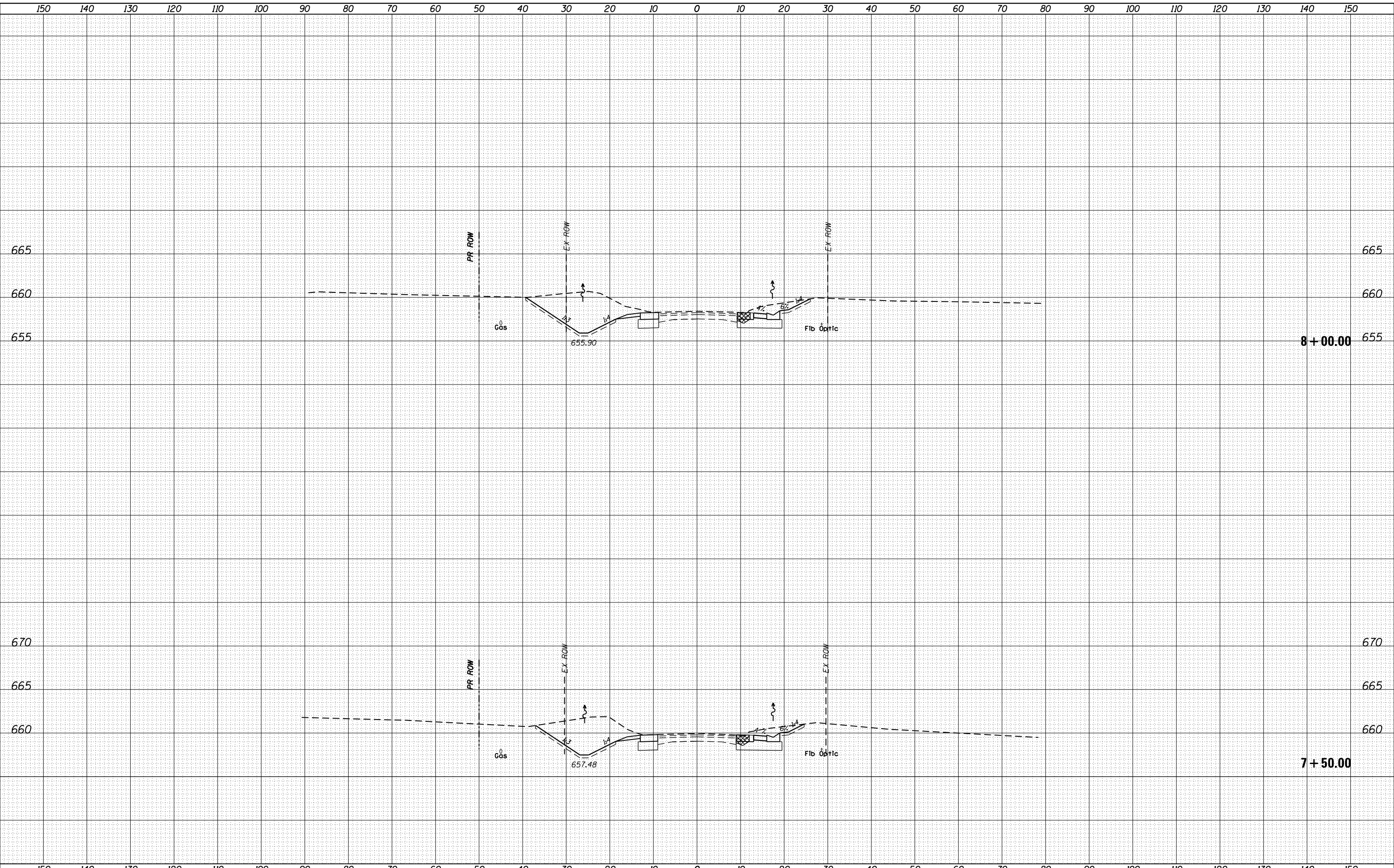
F.A.P. RTE.	SECTION	COUNTY	TOTAL SHEETS	SHEET NO.
574	(12) CR		202	182
CONTRACT NO. 68C64				

* FULTON / McDONOUGH

FINAL SURVEY NO.	SURVEYED	DATE
NOTE BOOK	PLOTTED	BY
AREAS CHECKED	TEMPLATE	
	AREAS CHECKED	

ORIGINAL SURVEY NO.	SURVEYED	DATE
NOTE BOOK	PLOTTED	BY
AREAS CHECKED	TEMPLATE	
	AREAS CHECKED	

MODEL: Default
 FILE NAME: D:\vll\m\com\ad\illinois\p\p\p\DOT\Documents\DOT - Office\District 4\Project\ID-1_68C64\CAD\Drawings\combined\68C64-ent\cxsst_Stage2.dgn



USER NAME = eversct	DESIGNED -	REVISD -
	DRAWN -	REVISD -
PLOT SCALE = 20.0000' / in.	CHECKED -	REVISD -
PLOT DATE = 10/17/2019	DATE -	REVISD -

**STATE OF ILLINOIS
 DEPARTMENT OF TRANSPORTATION**

**STAGE IV
 CROSS SECTIONS**

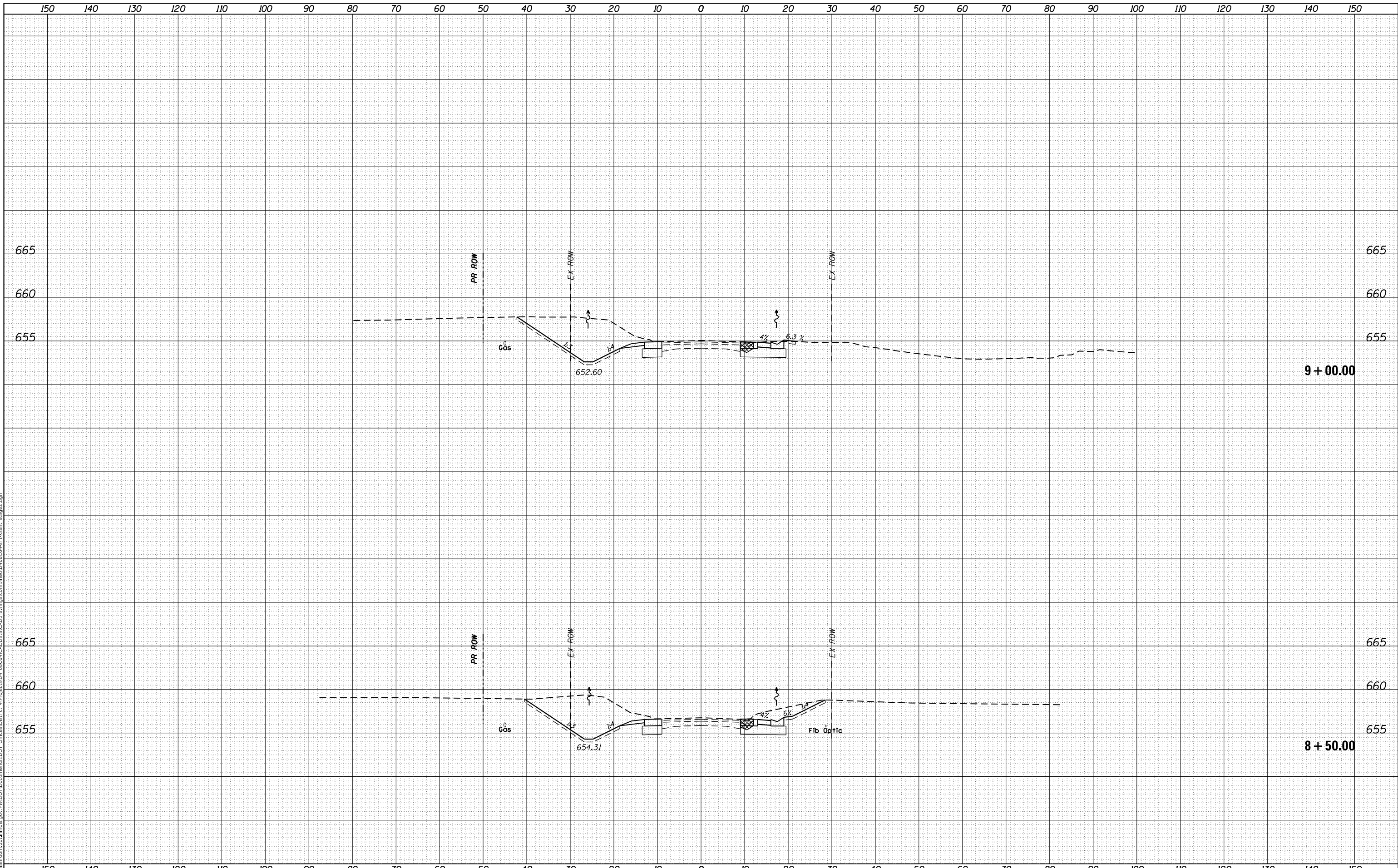
SCALE: SHEET OF SHEETS STA. 7+50.00 TO STA. 8+00.00

F.A.P. RTE. 574	SECTION (12) CR	COUNTY *	TOTAL SHEETS 202	SHEET NO. 183
			CONTRACT NO. 68C64	
		ILLINOIS	FED. AID PROJECT	* FULTON / McDONOUGH

FINAL SURVEY NO.	SURVEYED	DATE
NOTE BOOK	PLOTTED	
AREA'S CHECKED	TEMPLATE	
	AREAS CHECKED	

ORIGINAL SURVEY NO.	SURVEYED	DATE
NOTE BOOK	PLOTTED	
AREA'S CHECKED	TEMPLATE	
	AREAS CHECKED	

MODEL: Default
 FILE NAME: D:\work\mason.dwg\Illinois\gov\PI\DOT\Documents\DOT_Offices\District_4\Project\ID-1_68C64\CAD\Drawings\combined\ID-1_68C64-entxssht_stage2.dgn



USER NAME = eversct	DESIGNED -	REvised -
	DRAWN -	REvised -
PLOT SCALE = 20.0000' / in.	CHECKED -	REvised -
PLOT DATE = 10/17/2019	DATE -	REvised -

**STATE OF ILLINOIS
DEPARTMENT OF TRANSPORTATION**

**STAGE IV
CROSS SECTIONS**

SCALE: SHEET OF SHEETS STA. 8+50.00 TO STA. 9+00.00

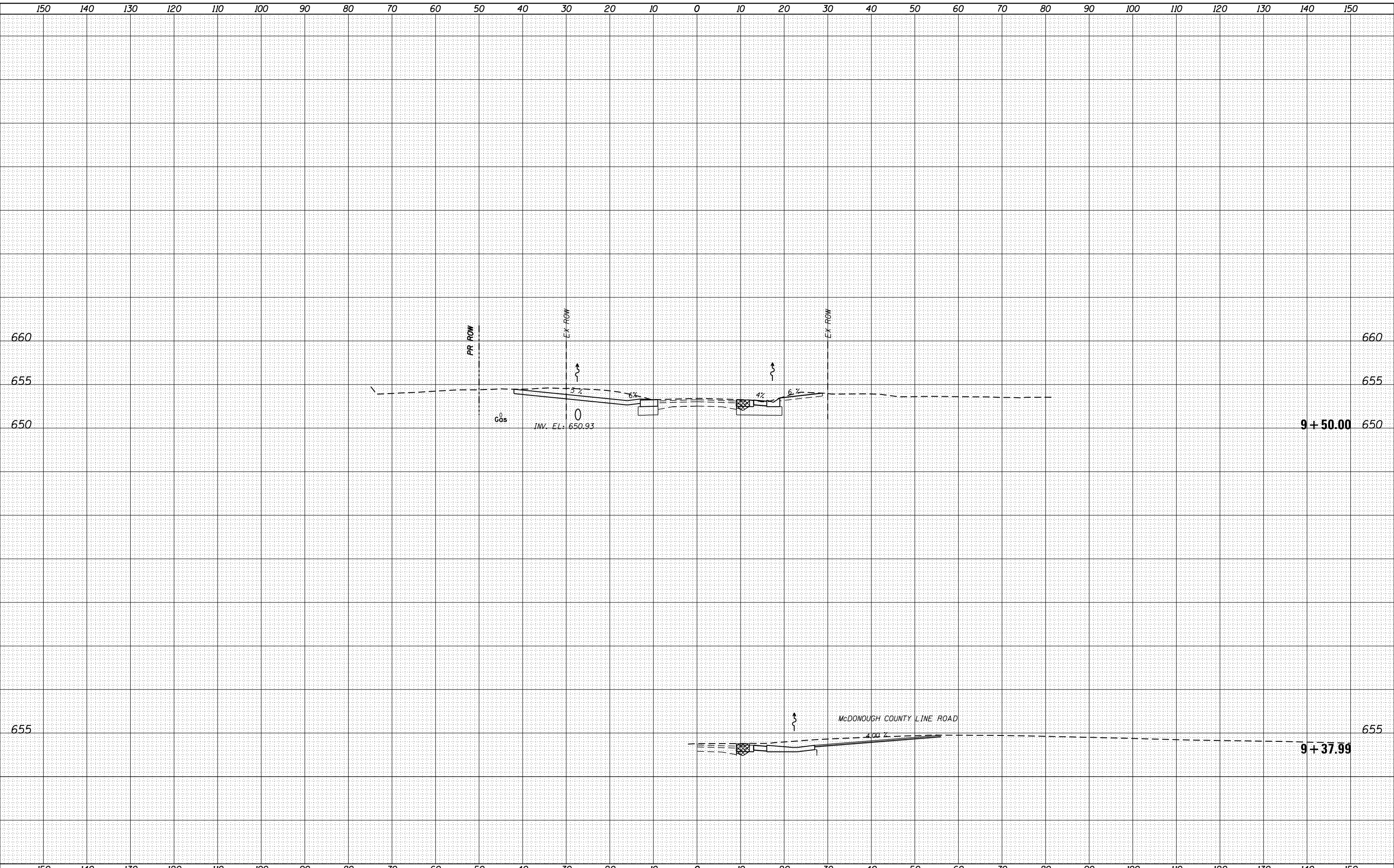
F.A.P. RTE.	SECTION	COUNTY	TOTAL SHEETS	SHEET NO.
574	(12) CR	*	202	184
CONTRACT NO. 68C64				

ILLINOIS FED. AID PROJECT * FULTON / McDONOUGH

FINAL SURVEY NO.	SURVEYED	DATE
NOTE BOOK	PLOTTED	BY
AREAS CHECKED	TEMPLATE	
	AREAS CHECKED	

ORIGINAL SURVEY NO.	SURVEYED	DATE
NOTE BOOK	PLOTTED	BY
AREAS CHECKED	TEMPLATE	
	AREAS CHECKED	

MODEL: Default
FILE NAME: D:\v\l\m\com\ad\illinois\p\p\w\DOT Documents\DOT Office\District 4\Project\68C64\Drawings\combined\68C64-ent\cross-sec-stage2.dgn



USER NAME = eversct	DESIGNED -	REVISED -
	DRAWN -	REVISED -
PLOT SCALE = 20.0000' / in.	CHECKED -	REVISED -
PLOT DATE = 10/17/2019	DATE -	REVISED -

**STATE OF ILLINOIS
DEPARTMENT OF TRANSPORTATION**

STAGE IV CROSS SECTIONS	
SCALE:	SHEET OF SHEETS
STA. 9+37.99	TO STA. 9+50.00

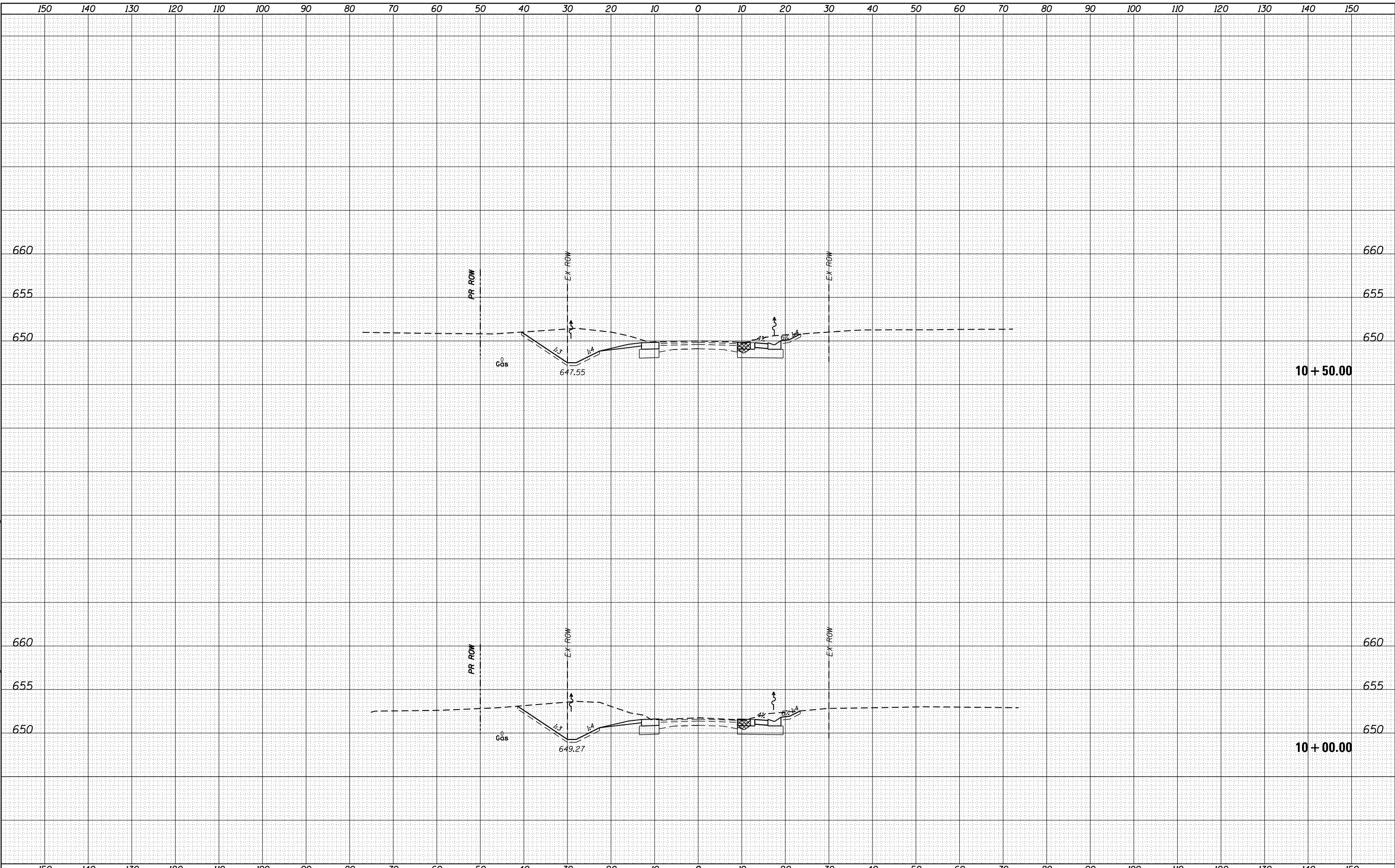
F.A.P. RTE. 574	SECTION (12) CR	COUNTY *	TOTAL SHEETS 202	SHEET NO. 185
CONTRACT NO. 68C64			ILLINOIS FED. AID PROJECT	

* FULTON / McDONOUGH

FINAL SURVEY NO.	SURVEYED	DATE
NOTE BOOK	PLOTTED	
	TEMPLATE	
	AREAS CHECKED	

ORIGINAL SURVEY NO.	SURVEYED	DATE
NOTE BOOK	PLOTTED	
	TEMPLATE	
	AREAS CHECKED	

MODEL: Default
FILE NAME: D:\vllm\mcom.d\Illinois\p\PW\DOT\Documents\DOT_Offices\District_4\Project\ID-1_68C64\CAD\Drawings\combined\68C64-ent\cxsstk_stage2.dgn



USER NAME = eversct	DESIGNED -	REVISIED -
	DRAWN -	REVISIED -
PLOT SCALE = 20.0000 ' / in.	CHECKED -	REVISIED -
PLOT DATE = 10/17/2019	DATE -	REVISIED -

**STATE OF ILLINOIS
DEPARTMENT OF TRANSPORTATION**

STAGE IV CROSS SECTIONS	
SCALE:	SHEET OF SHEETS
STA. 10+00.00 TO STA. 10+50.00	

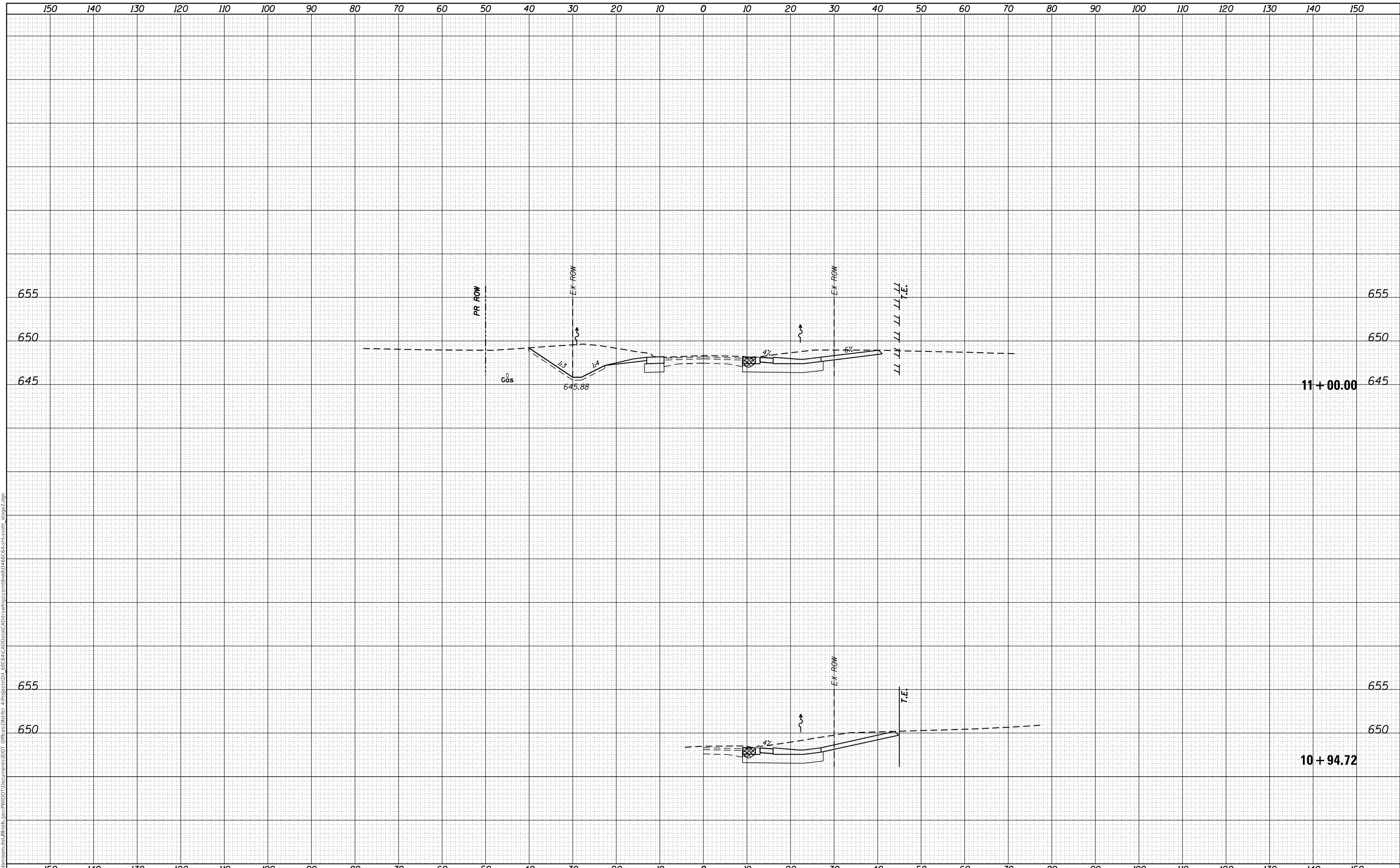
F.A.P. RTE.	SECTION	COUNTY	TOTAL SHEETS	SHEET NO.
574	(12) CR	*	202	186
CONTRACT NO. 68C64				
ILLINOIS		FED. AID PROJECT		

* FULTON / McDONOUGH

FINAL SURVEY NO.	SURVEYED	DATE
NOTE BOOK	PLOTTED	
AREAS CHECKED	TEMPLATE	
	AREAS CHECKED	

ORIGINAL SURVEY NO.	SURVEYED	DATE
NOTE BOOK	PLOTTED	
AREAS CHECKED	TEMPLATE	
	AREAS CHECKED	

MODEL: Default
 FILE NAME: D:\v\blm\room\ad\illinois\p\p\WIDOT\Documents\DOT_Offices\District_4\Project\ID-1_68C64\CAD\Drawings\combined\10+94.72+cr+stage2.dgn



USER NAME = eversct	DESIGNED -	REVISED -
	DRAWN -	REVISED -
PLOT SCALE = 20.0000' / in.	CHECKED -	REVISED -
PLOT DATE = 10/17/2019	DATE -	REVISED -

**STATE OF ILLINOIS
DEPARTMENT OF TRANSPORTATION**

**STAGE IV
CROSS SECTIONS**

SCALE: SHEET OF SHEETS STA. 10+94.72 TO STA. 11+00.00

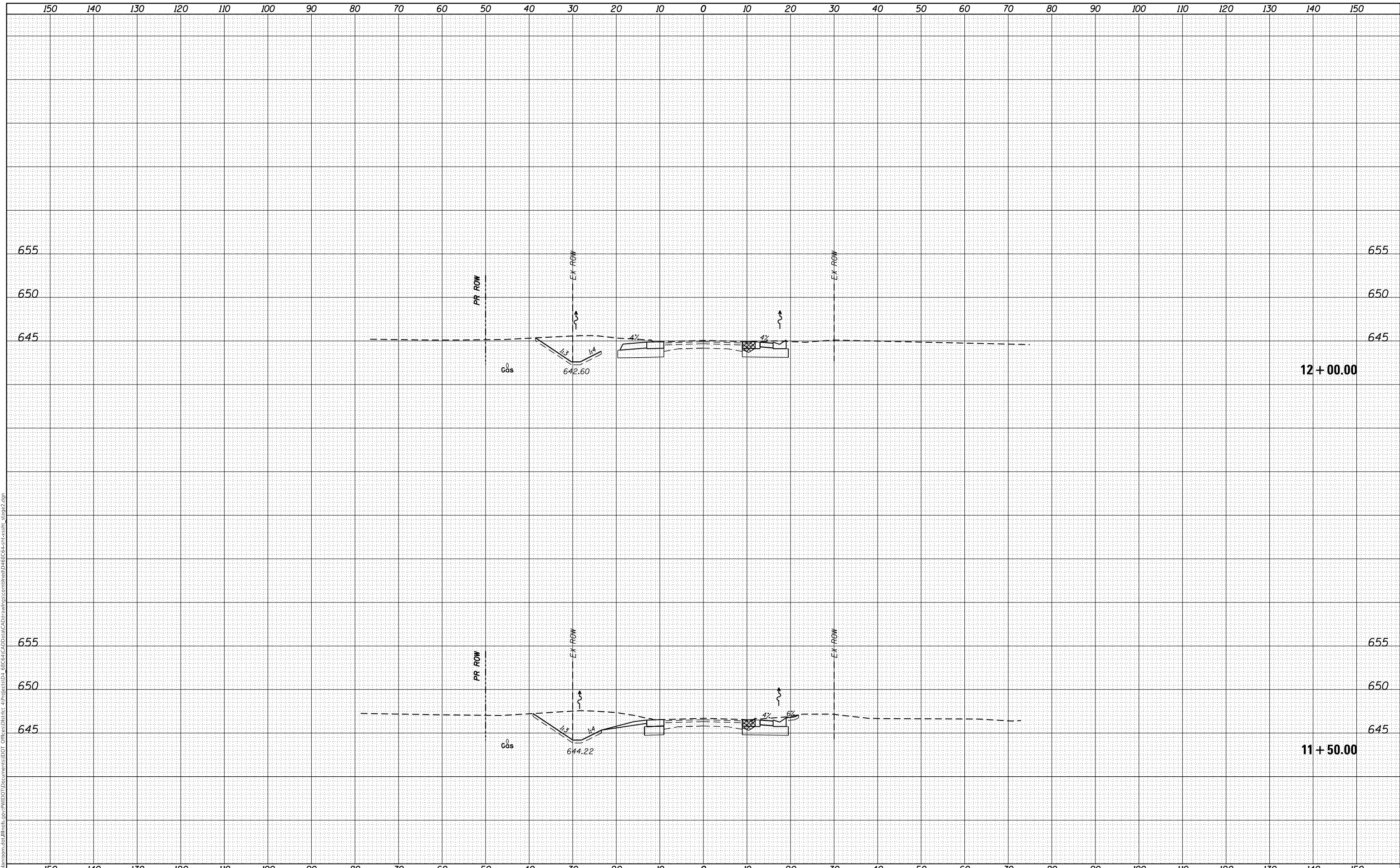
F.A.P. RTE.	SECTION	COUNTY	TOTAL SHEETS	SHEET NO.
574	(12) CR	*	202	187
CONTRACT NO. 68C64				
ILLINOIS		FED. AID PROJECT		

* FULTON / McDONOUGH

FINAL SURVEY NO.	SURVEYED	DATE
NOTE BOOK	PLOTTED	BY
AREAS CHECKED	TEMPLATE	
	AREAS CHECKED	

ORIGINAL SURVEY NO.	SURVEYED	DATE
NOTE BOOK	PLOTTED	BY
AREAS CHECKED	TEMPLATE	
	AREAS CHECKED	

MODEL: Default
 FILE NAME: D:\vll\m\com\ad\illinois\p\p\p\DOT\Documents\DOT - Office\District 4\Project\ID-1_68C64\CAD\Drawings\combined\68C64-ent\cxsst_Stage2.dgn



USER NAME = eversct	DESIGNED -	REVISIED -
	DRAWN -	REVISIED -
PLOT SCALE = 20.0000' / in.	CHECKED -	REVISIED -
PLOT DATE = 10/17/2019	DATE -	REVISIED -

**STATE OF ILLINOIS
 DEPARTMENT OF TRANSPORTATION**

**STAGE IV
 CROSS SECTIONS**

SCALE: SHEET OF SHEETS STA. 11+50.00 TO STA. 12+00.00

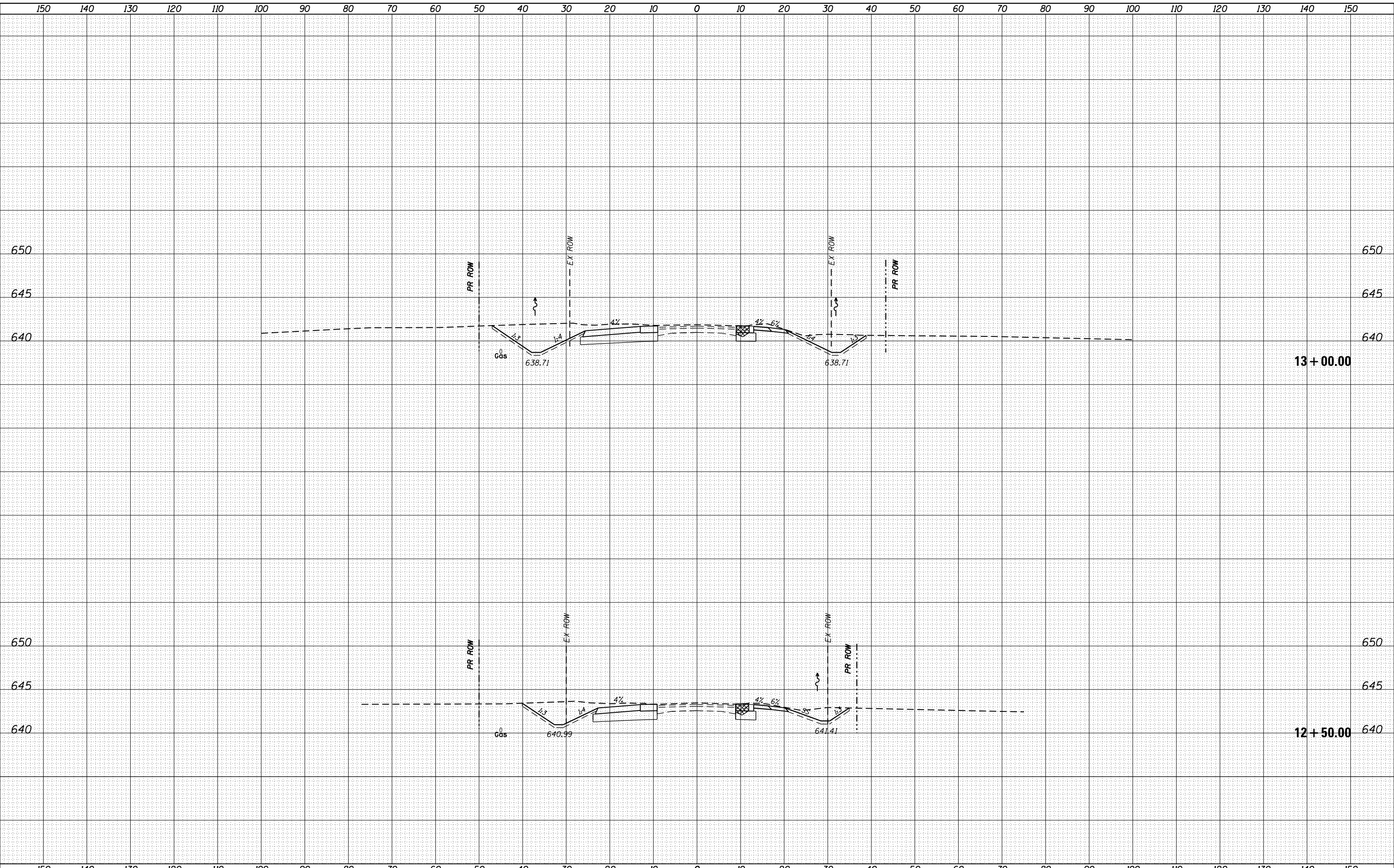
F.A.P. RTE.	SECTION	COUNTY	TOTAL SHEETS	SHEET NO.
574	(12) CR	*	202	188
CONTRACT NO. 68C64				
ILLINOIS		FED. AID PROJECT		

* FULTON / McDONOUGH

FINAL SURVEY NO.	SURVEYED	DATE
NOTE BOOK	PLOTTED	
AREAS CHECKED	TEMPLATE	
	AREAS CHECKED	

ORIGINAL SURVEY NO.	SURVEYED	DATE
NOTE BOOK	PLOTTED	
AREAS CHECKED	TEMPLATE	
	AREAS CHECKED	

MODEL: Default
 FILE NAME: D:\v\l\m\com\ad\illinois\p\p\w\dot\Documents\DOT_Offices\District_4\Project\68C64\CAD\Drawings\combined\68C64-ent\cross-section2.dgn



USER NAME = eversct	DESIGNED -	REVISIED -
	DRAWN -	REVISIED -
PLOT SCALE = 20.0000' / in.	CHECKED -	REVISIED -
PLOT DATE = 10/17/2019	DATE -	REVISIED -

**STATE OF ILLINOIS
 DEPARTMENT OF TRANSPORTATION**

**STAGE IV
 CROSS SECTIONS**

SCALE: SHEET OF SHEETS STA. 12+50.00 TO STA. 13+00.00

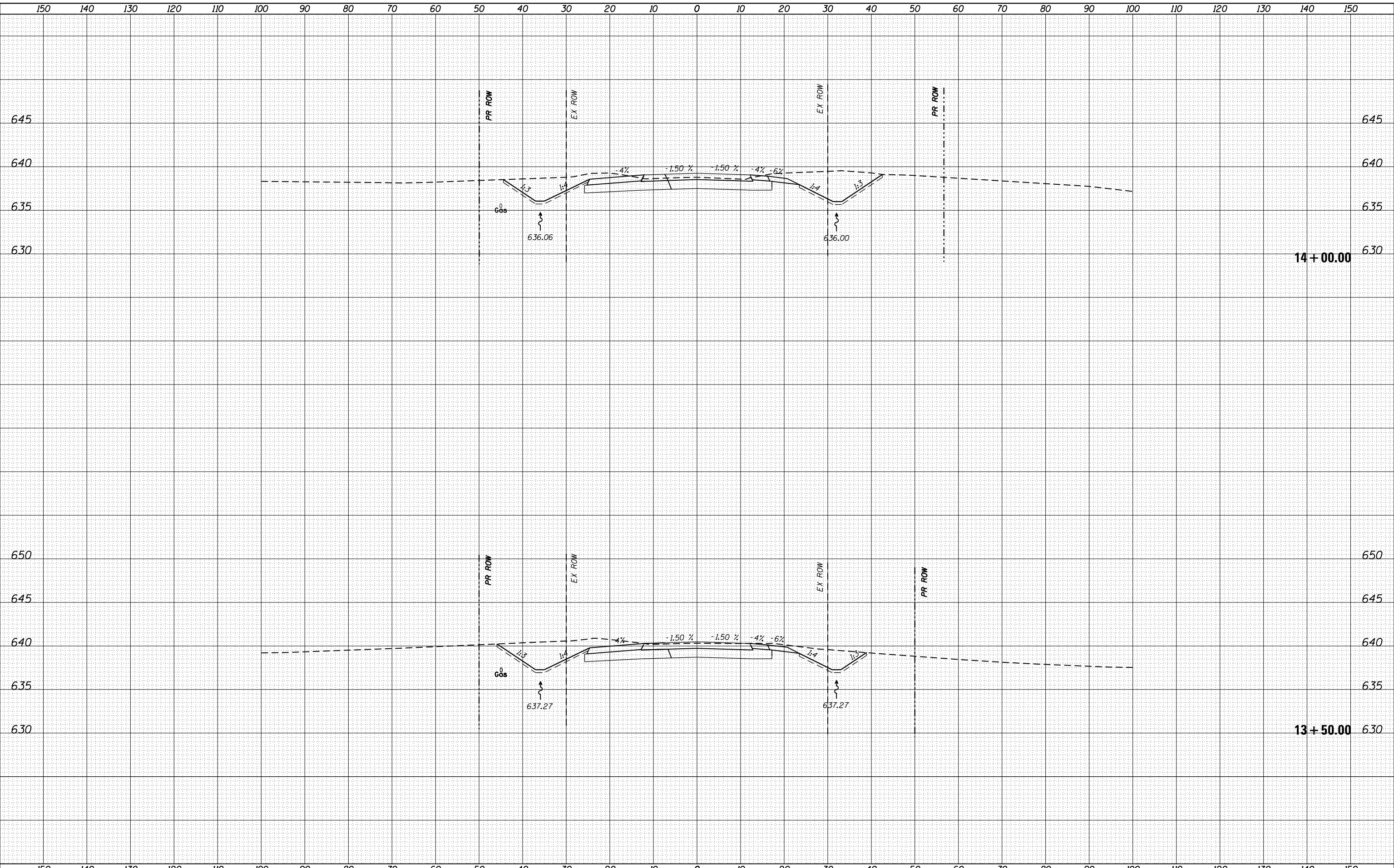
F.A.P. RTE.	SECTION	COUNTY	TOTAL SHEETS	SHEET NO.
574	(12) CR	*	202	189
CONTRACT NO. 68C64				
ILLINOIS		FED. AID PROJECT		

* FULTON / McDONOUGH

DATE	
BY	
SURVEYED	
PLOTTED	
TEMPLATE	
AREAS CHECKED	
FINAL SURVEY	
NOTE BOOK	
NO.	

DATE	
BY	
SURVEYED	
PLOTTED	
TEMPLATE	
AREAS CHECKED	
ORIGINAL SURVEY	
NOTE BOOK	
NO.	

MODEL: Default
 FILE NAME: D:\vllm\mcom.d\all\mcs.p\PROJECT\DOT Documents\DOT Office\District 4\Project\68C64\Drawings\combined\68C64-ent\sssk_stage2.dgn



USER NAME	= eversct	DESIGNED	-	REVISED	-
		DRAWN	-	REVISED	-
PLOT SCALE	= 20.0000 ' / in.	CHECKED	-	REVISED	-
PLOT DATE	= 10/17/2019	DATE	-	REVISED	-

**STATE OF ILLINOIS
DEPARTMENT OF TRANSPORTATION**

SCALE:	SHEET	OF	SHEETS	STA. 13+50.00	TO STA. 14+00.00
--------	-------	----	--------	---------------	------------------

**STAGE IV
CROSS SECTIONS**

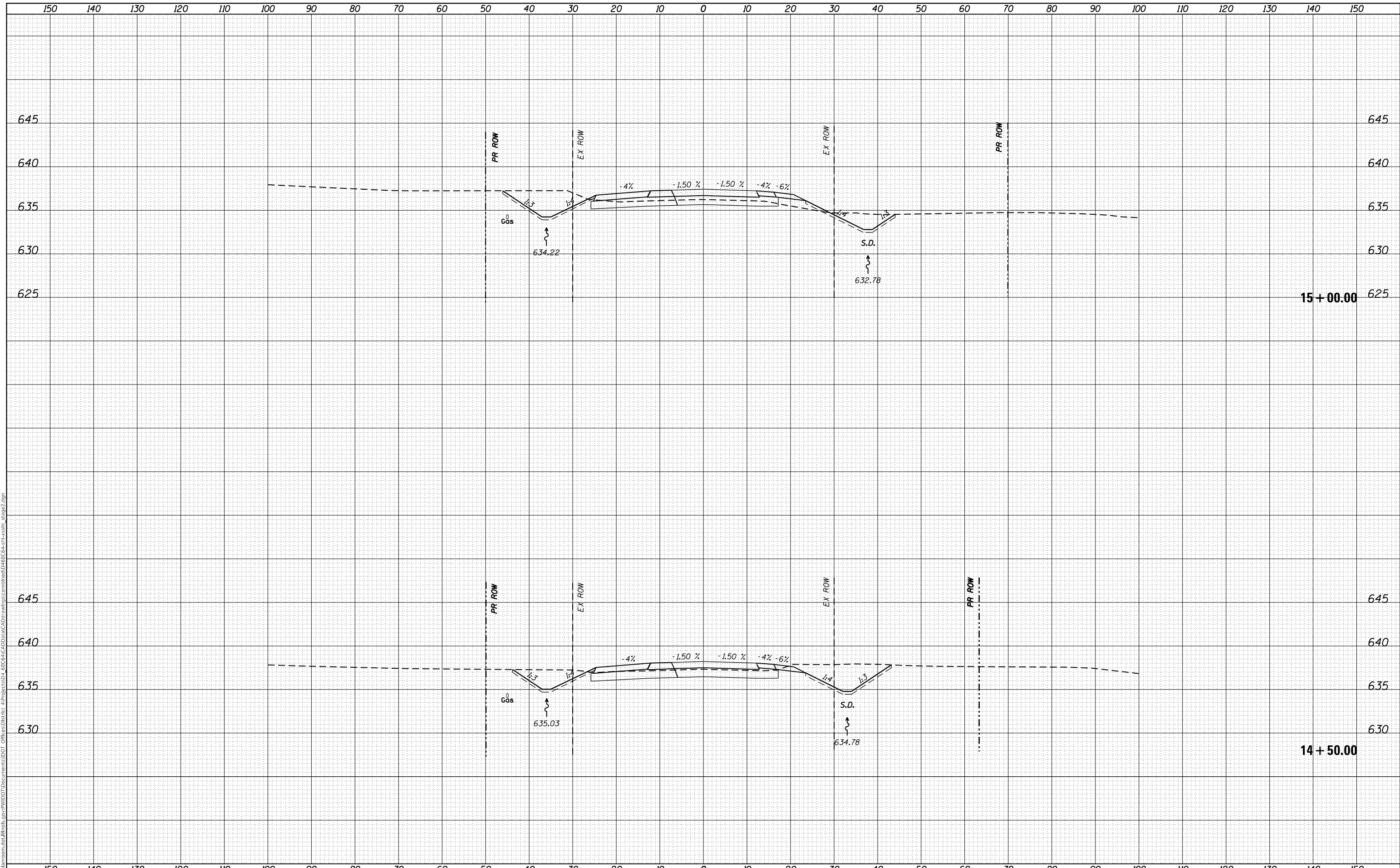
F.A.P. RTE.	SECTION	COUNTY	TOTAL SHEETS	SHEET NO.
574	(12) CR	*	202	190
CONTRACT NO. 68C64				
ILLINOIS FED. AID PROJECT				

* FULTON / McDONOUGH

DATE	
BY	
SURVEYED	
PLOTTED	
TEMPLATE	
AREAS CHECKED	
FINAL SURVEY NO.	
NOTE BOOK NO.	
AREAS CHECKED	

DATE	
BY	
SURVEYED	
PLOTTED	
TEMPLATE	
AREAS CHECKED	
ORIGINAL SURVEY NO.	
NOTE BOOK NO.	
AREAS CHECKED	

MODEL: Default
 FILE NAME: D:\vll\m\com\ad\illinois\p\p\p\DOT\Documents\DOT - Office\District 4\Project\014 - 68C64\CAD\Drawings\combined\014-68C64-ent\cxsst_Stage2.dgn



USER NAME = eversct	DESIGNED -	REVISED -
	DRAWN -	REVISED -
PLOT SCALE = 20.0000' / in.	CHECKED -	REVISED -
PLOT DATE = 10/17/2019	DATE -	REVISED -

**STATE OF ILLINOIS
DEPARTMENT OF TRANSPORTATION**

SCALE: SHEET OF SHEETS STA. 14+50.00 TO STA. 15+00.00

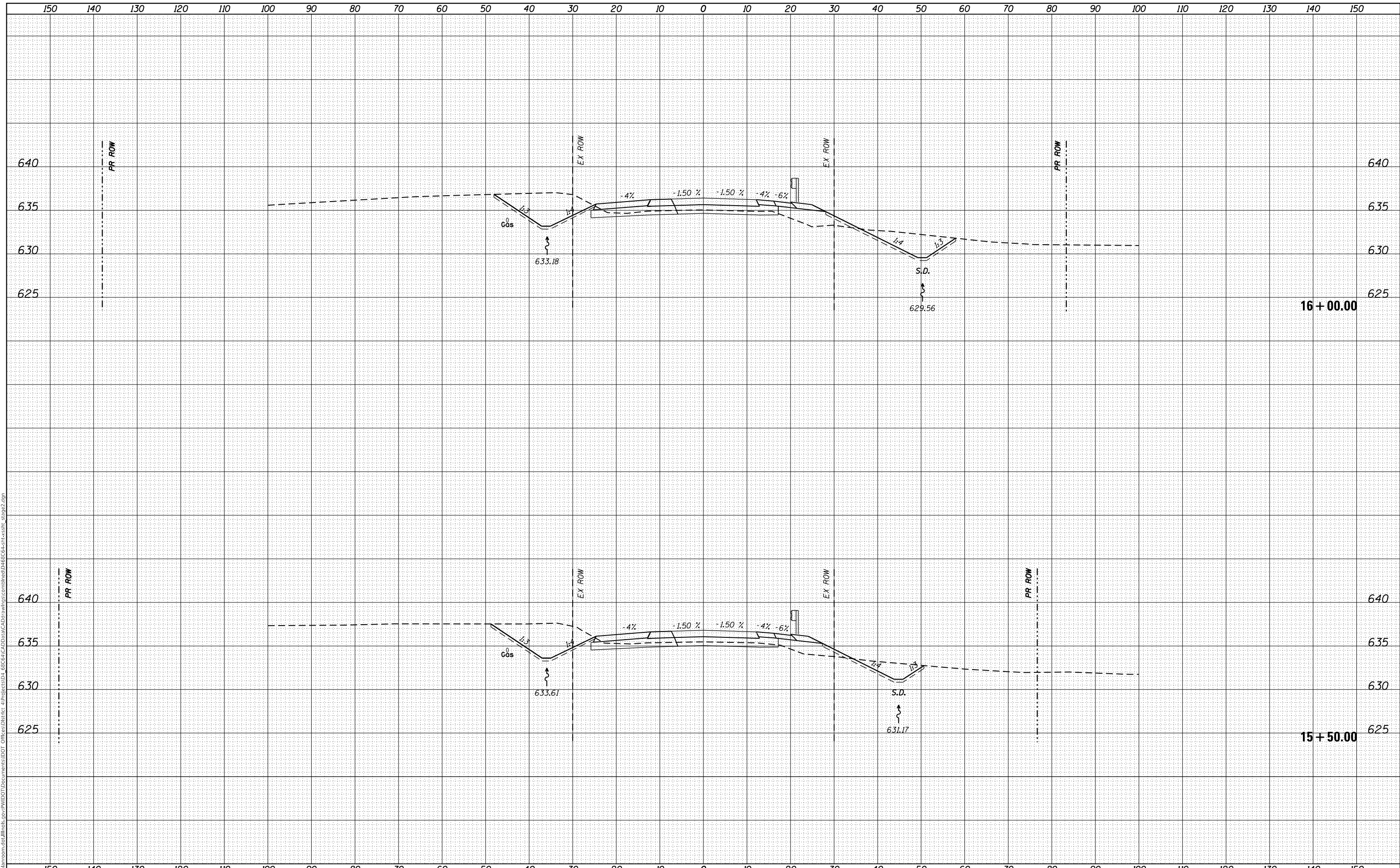
**STAGE IV
CROSS SECTIONS**

F.A.P. RTE.	SECTION	COUNTY	TOTAL SHEETS	SHEET NO.
574	(12) CR	*	202	191
CONTRACT NO. 68C64				
ILLINOIS		FED. AID PROJECT		

DATE	
BY	
SURVEYED	
PLOTTED	
TEMPLATE	
AREAS CHECKED	
FINAL SURVEY	
NOTE BOOK	
NO.	

DATE	
BY	
SURVEYED	
PLOTTED	
TEMPLATE	
AREAS CHECKED	
ORIGINAL SURVEY	
NOTE BOOK	
NO.	

MODEL: Default
 FILE NAME: D:\v\lhammon\as\illinois\p\p\1\1\DOT Documents\DOT Office\District 4\Project\68C64\CAD\Drawings\combined\68C64-ent\stage2.dgn



USER NAME =	eversct	DESIGNED -	REVISIED -
		DRAWN -	REVISIED -
PLOT SCALE =	20,0000 ' / in.	CHECKED -	REVISIED -
PLOT DATE =	10/17/2019	DATE -	REVISIED -

**STATE OF ILLINOIS
 DEPARTMENT OF TRANSPORTATION**

**STAGE IV
 CROSS SECTIONS**

SCALE: SHEET OF SHEETS STA. 15+50.00 TO STA. 16+00.00

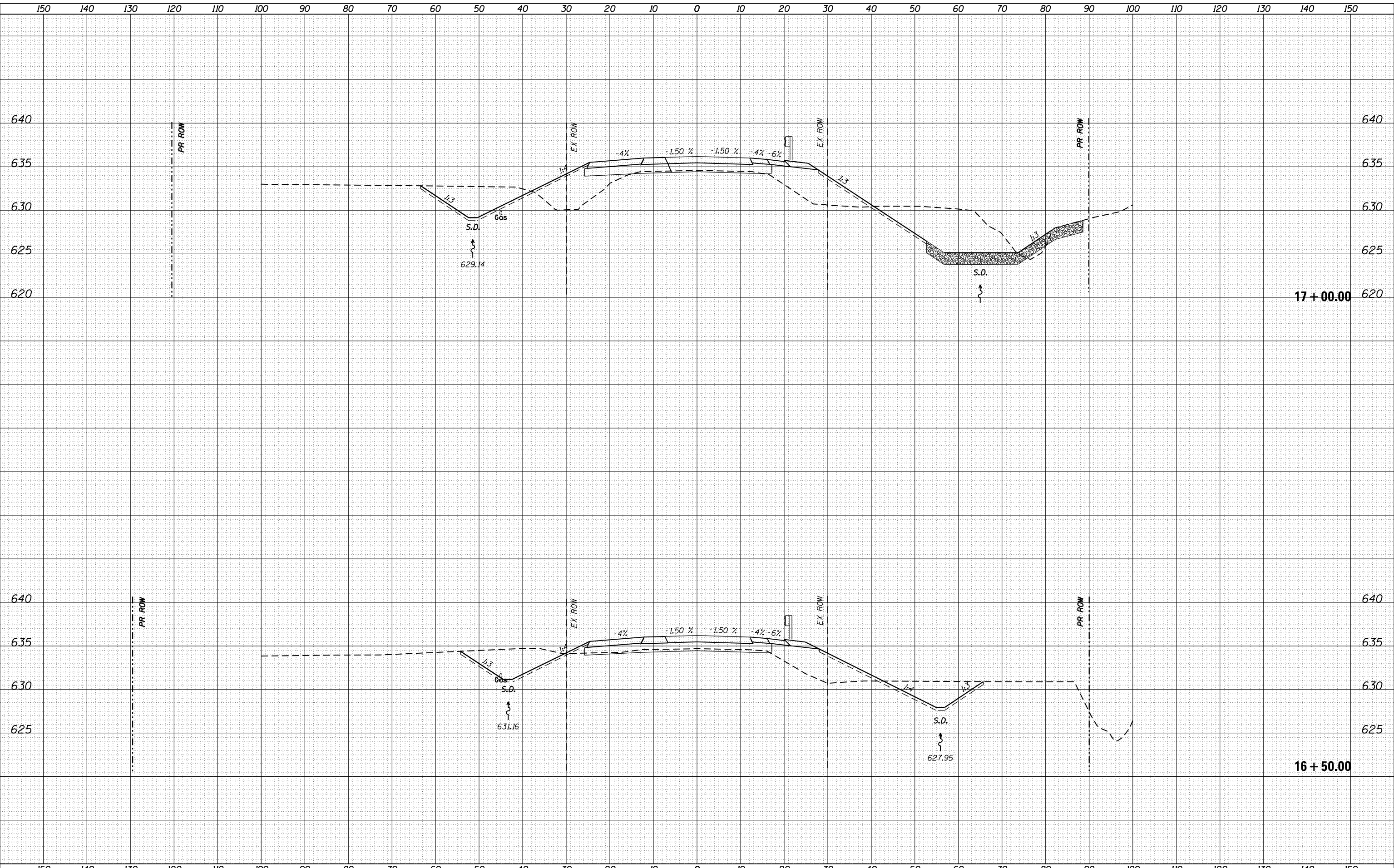
F.A.P. RTE.	SECTION	COUNTY	TOTAL SHEETS	SHEET NO.
574	(12) CR	*	202	192
CONTRACT NO. 68C64				
ILLINOIS		FED. AID PROJECT		

* FULTON / McDONOUGH

DATE	
BY	
SURVEYED	
PLOTTED	
TEMPLATE	
NOTE BOOK	
AREAS CHECKED	
NO.	

DATE	
BY	
SURVEYED	
PLOTTED	
TEMPLATE	
NOTE BOOK	
AREAS CHECKED	
NO.	

MODEL: Defaul
 FILE NAME: D:\v\l\m\com\ad\illinois\p\p\p\DOT\Documents\DOT_Offices\District_4\Projects\ID-68C64\CAD\Drawings\combined\ID-68C64-ent\cxsst-stage2.dgn



USER NAME	= eversct
DESIGNED	-
DRAWN	-
PLOT SCALE	= 20.0000' / in.
CHECKED	-
DATE	= 10/17/2019

REVISD	-
REVISD	-
REVISD	-
REVISD	-

**STATE OF ILLINOIS
DEPARTMENT OF TRANSPORTATION**

**STAGE IV
CROSS SECTIONS**

SCALE: SHEET OF SHEETS STA. 16+50.00 TO STA. 17+00.00

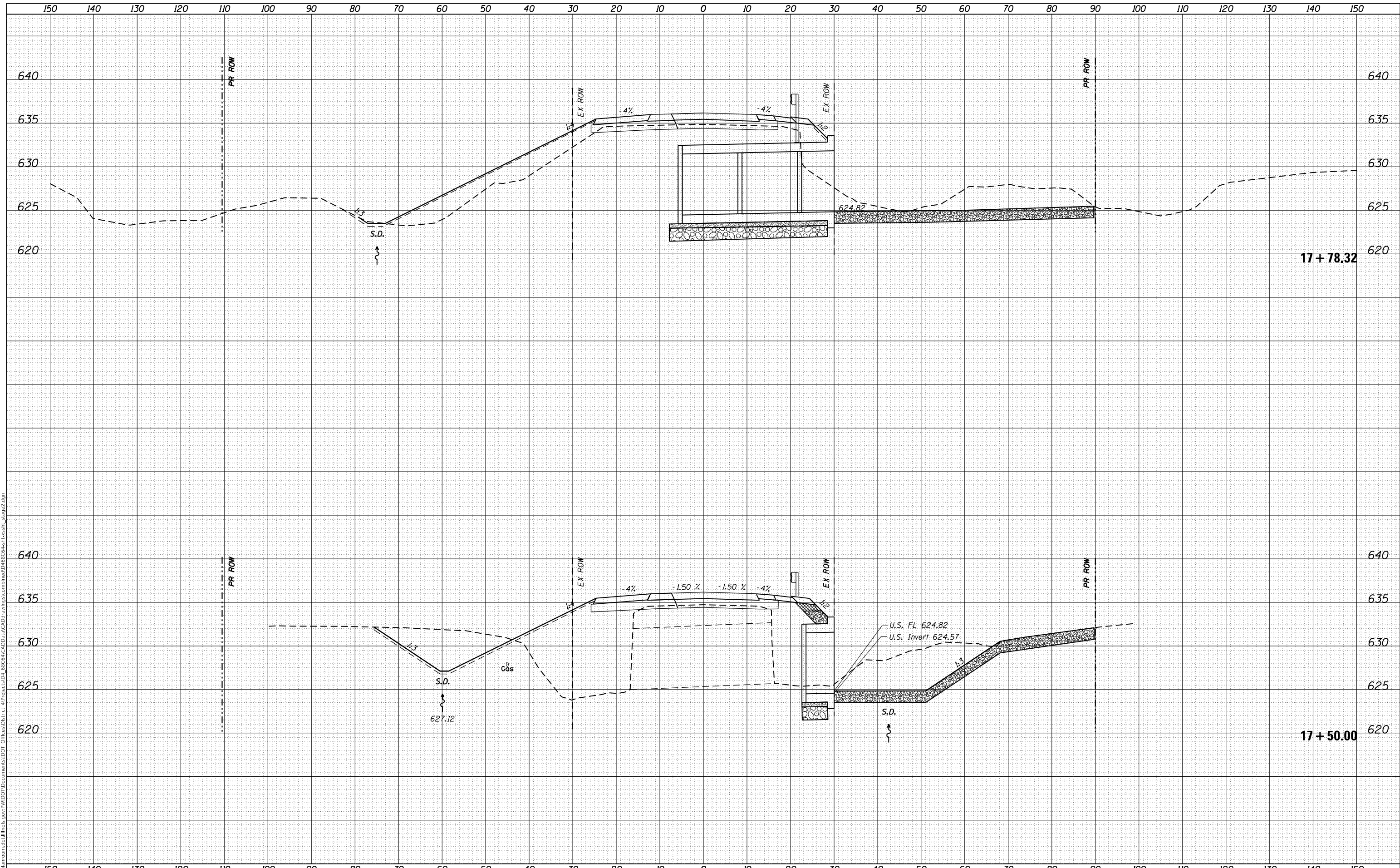
F.A.P. RTE.	SECTION	COUNTY	TOTAL SHEETS	SHEET NO.
574	(12) CR	*	202	193
CONTRACT NO. 68C64				
ILLINOIS		FED. AID PROJECT		

* FULTON / McDONOUGH

DATE	
BY	
SURVEYED	
PLOTTED	
TEMPLATE	
AREAS CHECKED	
FINAL SURVEY	
NOTE BOOK	
NO.	

DATE	
BY	
SURVEYED	
PLOTTED	
TEMPLATE	
AREAS CHECKED	
ORIGINAL SURVEY	
NOTE BOOK	
NO.	

MODEL: Defaulr
FILE NAME: D:\v\l\m\com\ad\illinois\p\p\w\DOT\Documents\DOT_Offices\District_4\Projects\ID-1_68C64\CAD\Drawn\CAD\Drawings\combined\68C64-ent\cxsst_68c64.dgn



USER NAME	= eversct
DESIGNED	-
DRAWN	-
PLOT SCALE	= 20.0000 "/td>
PLOT DATE	= 10/17/2019

REVIS	-
REVIS	-
REVIS	-
REVIS	-

**STATE OF ILLINOIS
DEPARTMENT OF TRANSPORTATION**

**STAGE IV
CROSS SECTIONS**

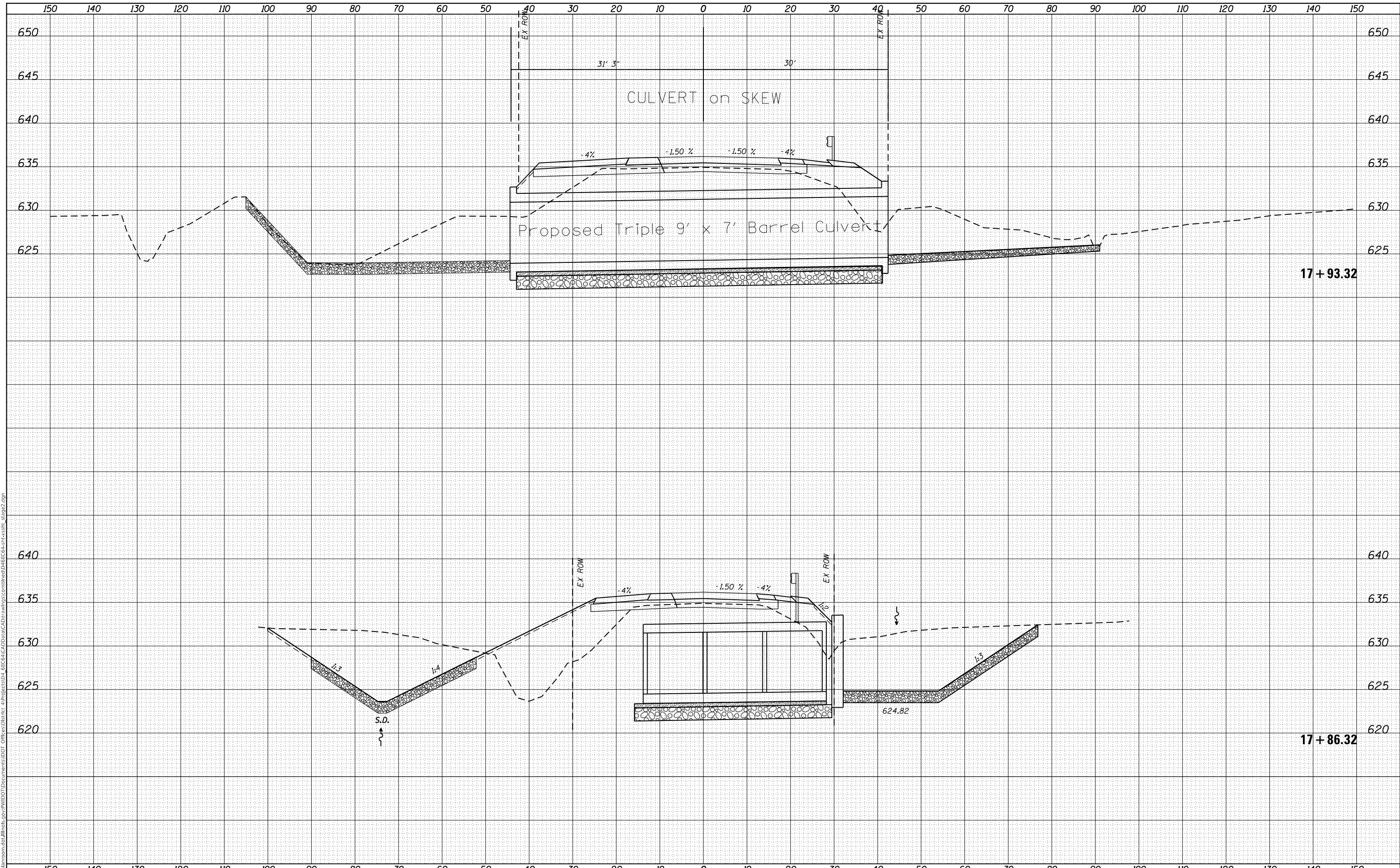
SCALE: SHEET OF SHEETS STA. 17+50.00 TO STA. 17+78.32

F.A.P. RTE.	SECTION	COUNTY	TOTAL SHEETS	SHEET NO.
574	(12) CR	*	202	194
CONTRACT NO. 68C64				
ILLINOIS		FED. AID PROJECT		

* FULTON / McDONOUGH

DATE	BY

DATE	BY



MODEL: Default
 FILE NAME: \\va\drawingroom\staff\illinois.gov\PIV\DOT\Documents\DOT - Office\District 4\Project\68C64\CA\Drawings\Combined\68C64-entwxsst_stage2.dgn

USER NAME = everstc	DESIGNED -	REvised -
PLOT SCALE = 20,0000 ' / in.	DRAWN -	REvised -
PLOT DATE = 10/17/2019	CHECKED -	REvised -
	DATE -	REvised -

STATE OF ILLINOIS
DEPARTMENT OF TRANSPORTATION

STAGE IV			
CROSS SECTIONS			
SCALE:	SHEET	OF SHEETS	STA. 17+86.32 TO STA. 17+93.32

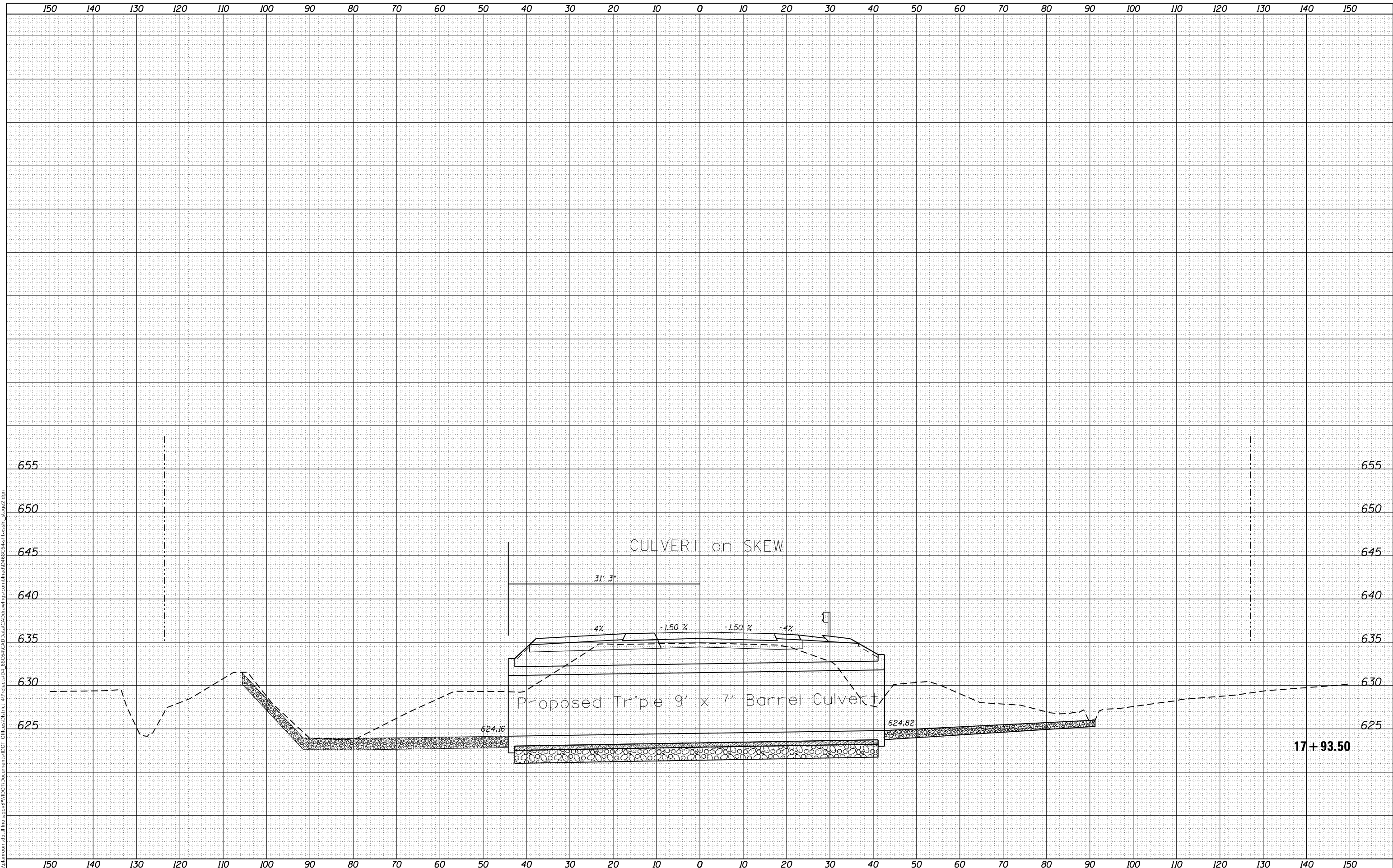
F.A.P. RTE.	SECTION	COUNTY	TOTAL SHEETS	SHEET NO.
574	(12) CR	*	202	195
CONTRACT NO. 68C64				
ILLINOIS			FED. AID PROJECT	

* FULTON / McDONOUGH

FINAL SURVEY NO.	SURVEYED	DATE
NOTE BOOK	PLOTTED	
NO.	TEMPLATE	
	AREAS CHECKED	

ORIGINAL SURVEY NO.	SURVEYED	DATE
NOTE BOOK	PLOTTED	
NO.	TEMPLATE	
	AREAS CHECKED	

MODEL: Default
 FILE NAME: D:\civil\work\68C64\Illinois\68C64\DWG\68C64\17+93.50\17+93.50_CrossSecs.dwg
 PROJECT: I:\DOT\Documents\DOT_68C64\Illinois\68C64\DWG\68C64\17+93.50\17+93.50_CrossSecs.dwg



**STATE OF ILLINOIS
DEPARTMENT OF TRANSPORTATION**

**STAGE IV
CROSS SECTIONS**

USER NAME = eversct	DESIGNED -	REvised -	
	DRAWN -	REvised -	
PLOT SCALE = 20.0000 "/td> <td>CHECKED -</td> <td>REvised -</td> <td></td>	CHECKED -	REvised -	
PLOT DATE = 10/17/2019	DATE -	REvised -	

SCALE:	SHEET	OF	SHEETS	STA. 17+93.50	TO STA. 17+93.50
--------	-------	----	--------	---------------	------------------

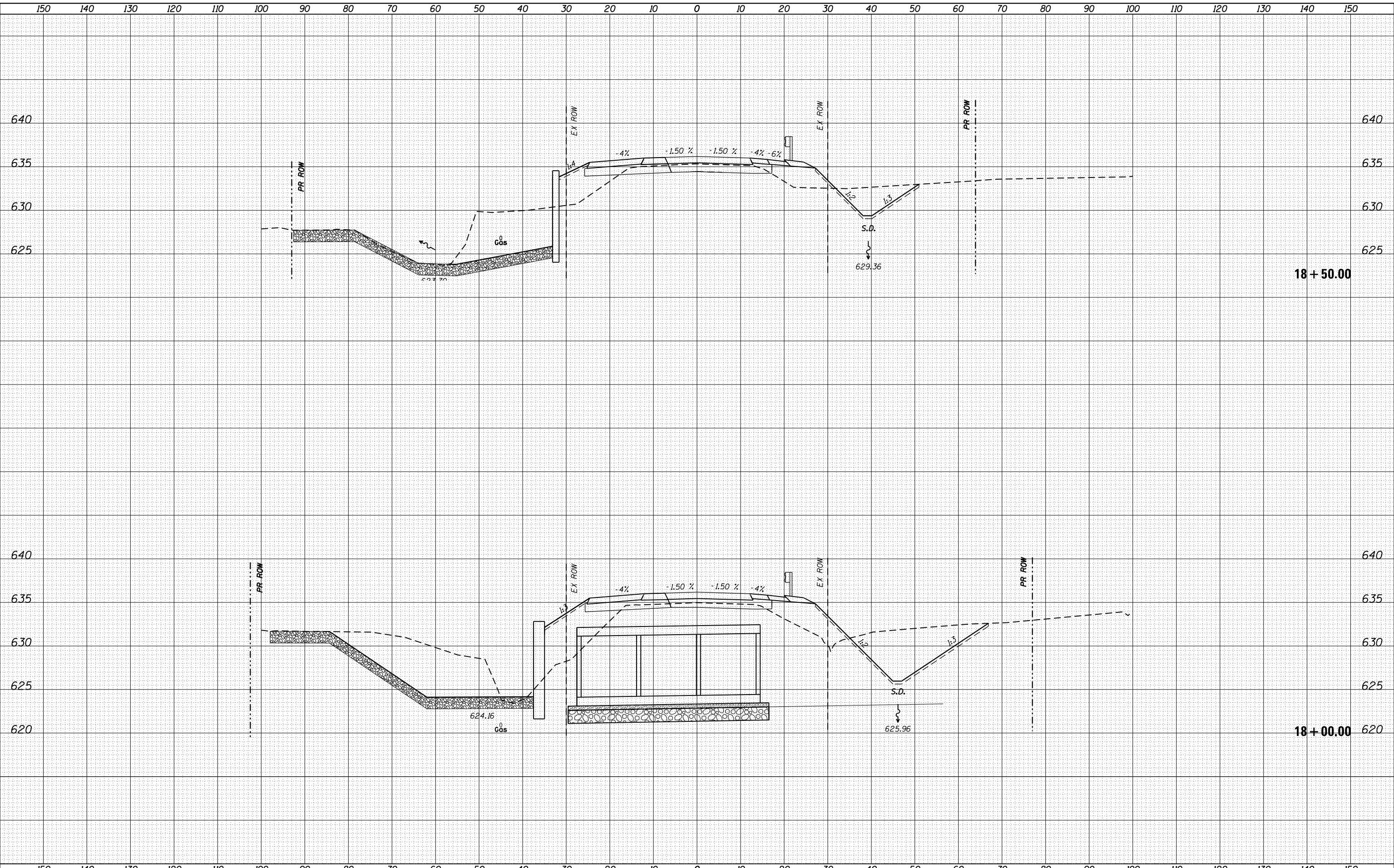
F.A.P. RTE. 574	SECTION (12) CR	COUNTY *	TOTAL SHEETS 202	SHEET NO. 196
CONTRACT NO. 68C64				
ILLINOIS		FED. AID PROJECT		

* FULTON / McDONOUGH

DATE	
BY	
SURVEYED	
PLOTTED	
TEMPLATE	
AREAS CHECKED	
FINAL SURVEY NO.	
NOTE BOOK NO.	
AREAS CHECKED	

DATE	
BY	
SURVEYED	
PLOTTED	
TEMPLATE	
AREAS CHECKED	
ORIGINAL SURVEY NO.	
NOTE BOOK NO.	
AREAS CHECKED	

MODEL: Defaul
FILE NAME: D:\v\l\m\com\ad\illinois\p\p\p\1\DOT\Documents\DOT_Offices\District_4\Projects\01_68C64\CAD\Drawings\combined\68C64-ent\sssk_stage2.dgn



USER NAME	= eversct
DESIGNED	-
DRAWN	-
PLLOT SCALE	= 20.0000 ' / in.
CHECKED	-
PLLOT DATE	= 10/17/2019
DATE	-

REVISIED	-
REVISIED	-
REVISIED	-
REVISIED	-

**STATE OF ILLINOIS
DEPARTMENT OF TRANSPORTATION**

**STAGE IV
CROSS SECTIONS**

SCALE: SHEET OF SHEETS STA. 18+00.00 TO STA. 18+50.00

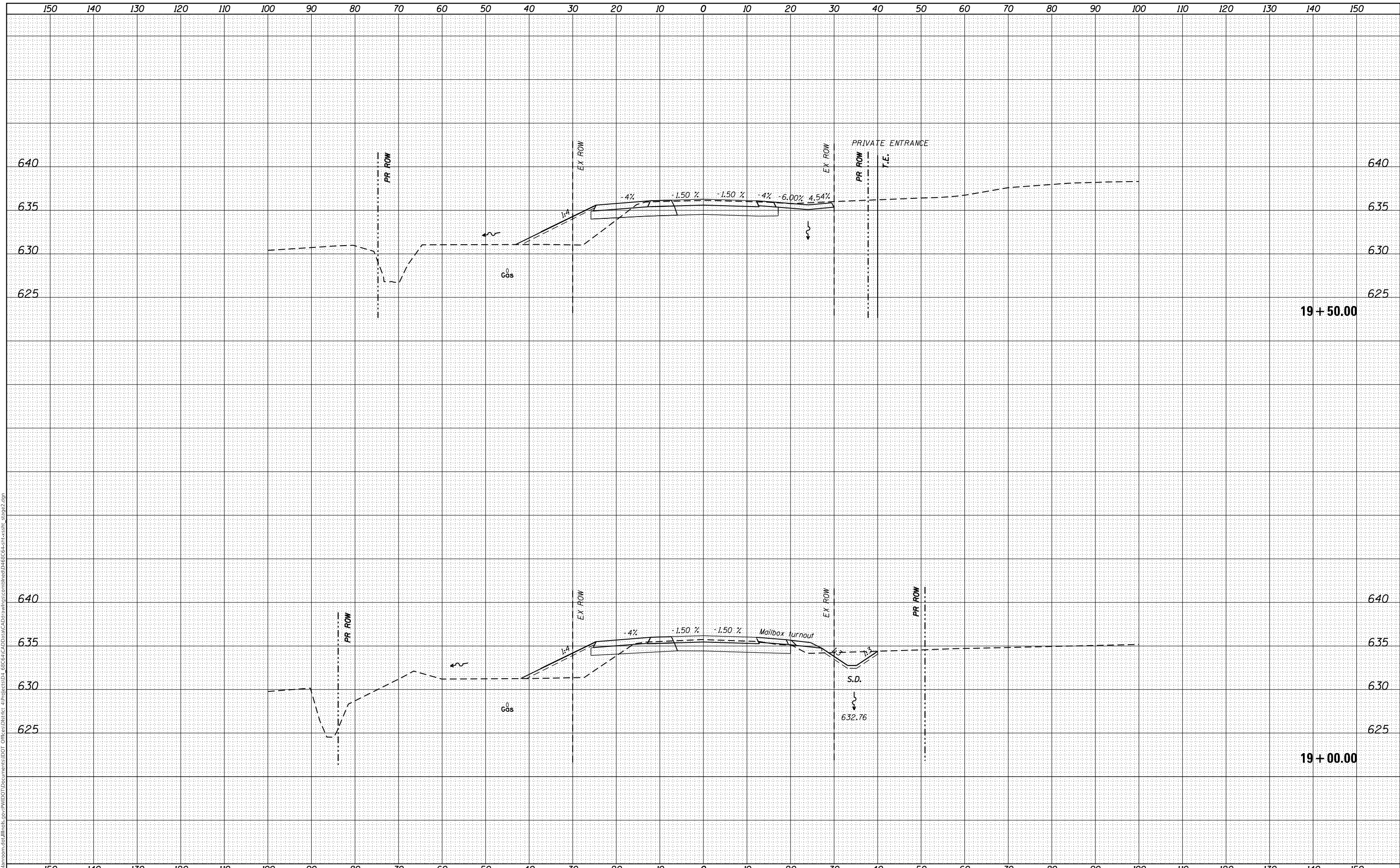
F.A.P. RTE.	SECTION	COUNTY	TOTAL SHEETS	SHEET NO.
574	(12) CR	*	202	197
CONTRACT NO. 68C64				
ILLINOIS		FED. AID PROJECT		

* FULTON / McDONOUGH

DATE	
BY	
FINAL SURVEY NO.	
SURVEYED	
PLOTTED	
TEMPLATE	
NOTE BOOK	
AREAS CHECKED	

DATE	
BY	
ORIGINAL SURVEY NO.	
SURVEYED	
PLOTTED	
TEMPLATE	
NOTE BOOK	
AREAS CHECKED	

MODEL: Default
 FILE NAME: D:\vll\mcom\ad\illinois\p\p\WIDOT\Documents\DOT_Offices\District_4\Projects\01-68C64\CAD\Drawings\combined\01-68C64-ent\ssst_Stage2.dgn



USER NAME = eversct	DESIGNED -	REVISED -
	DRAWN -	REVISED -
PLOT SCALE = 20.0000' / in.	CHECKED -	REVISED -
PLOT DATE = 10/17/2019	DATE -	REVISED -

**STATE OF ILLINOIS
 DEPARTMENT OF TRANSPORTATION**

**STAGE IV
 CROSS SECTIONS**

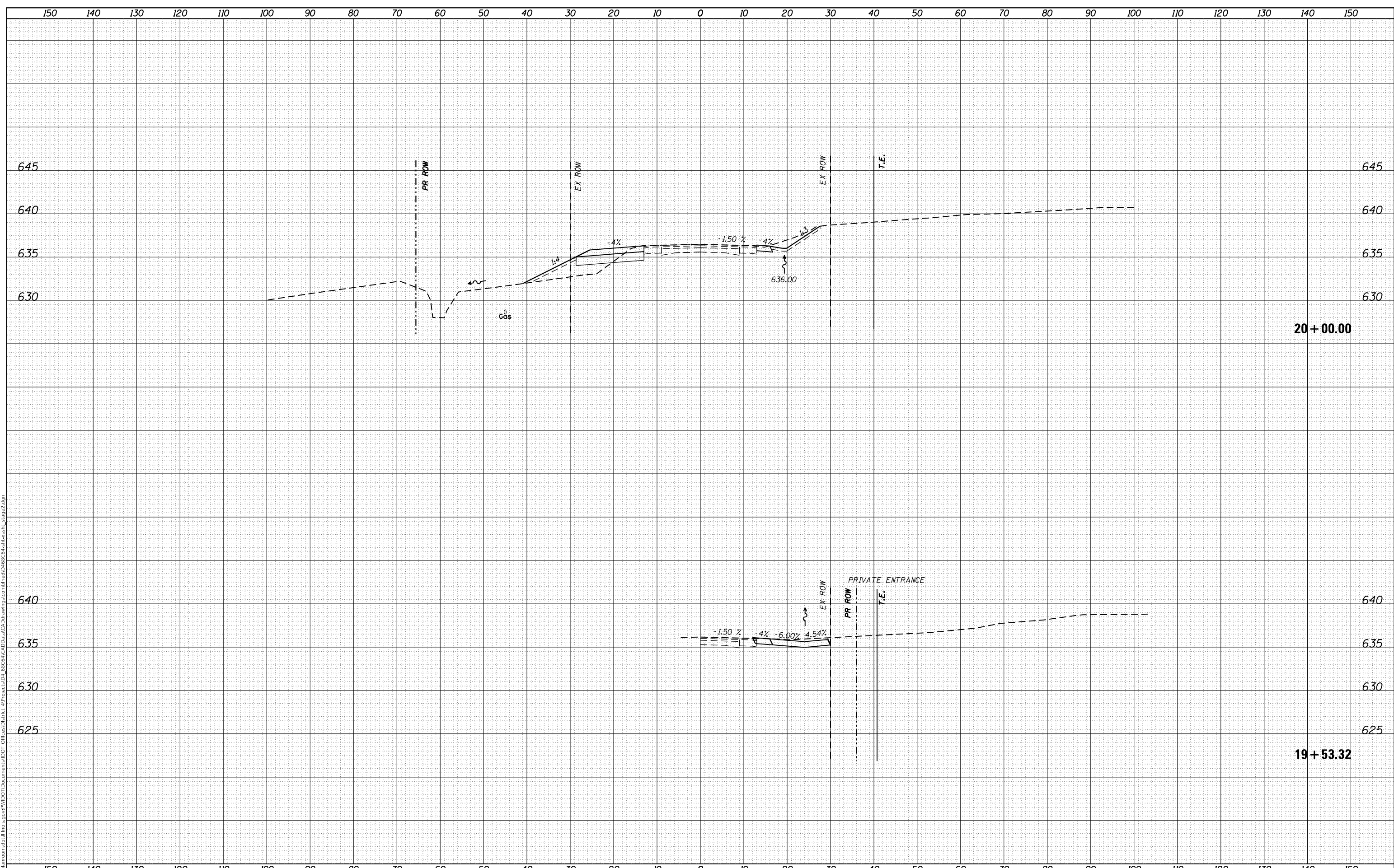
SCALE: SHEET OF SHEETS STA. 19+00.00 TO STA. 19+50.00

F.A.P. RTE. 574	SECTION (12) CR	COUNTY *	TOTAL SHEETS 202	SHEET NO. 198
			CONTRACT NO. 68C64	
		ILLINOIS	FED. AID PROJECT	* FULTON / McDONOUGH

DATE	
BY	
SURVEYED	
PLOTTED	
TEMPLATE	
AREAS CHECKED	
FINAL SURVEY	
NOTE BOOK NO.	
AREAS CHECKED	

DATE	
BY	
SURVEYED	
PLOTTED	
TEMPLATE	
AREAS CHECKED	
ORIGINAL SURVEY	
NOTE BOOK NO.	
AREAS CHECKED	

MODEL: Default
FILE NAME: D:\v\lhammon.dwg;Illinois:gov:PW\DOT\Documents\DOT_Offices\District_4\Projects\DOT_4\68C64\CAD\Drawings\combined\68C64-ent-ws-std_stage2.dgn



20 + 00.00

19 + 53.32

STATE OF ILLINOIS
DEPARTMENT OF TRANSPORTATION

STAGE IV
CROSS SECTIONS

USER NAME = eversct	DESIGNED -	REvised -
	DRAWN -	REvised -
PLOT SCALE = 20.0000' / in.	CHECKED -	REvised -
PLOT DATE = 10/17/2019	DATE -	REvised -

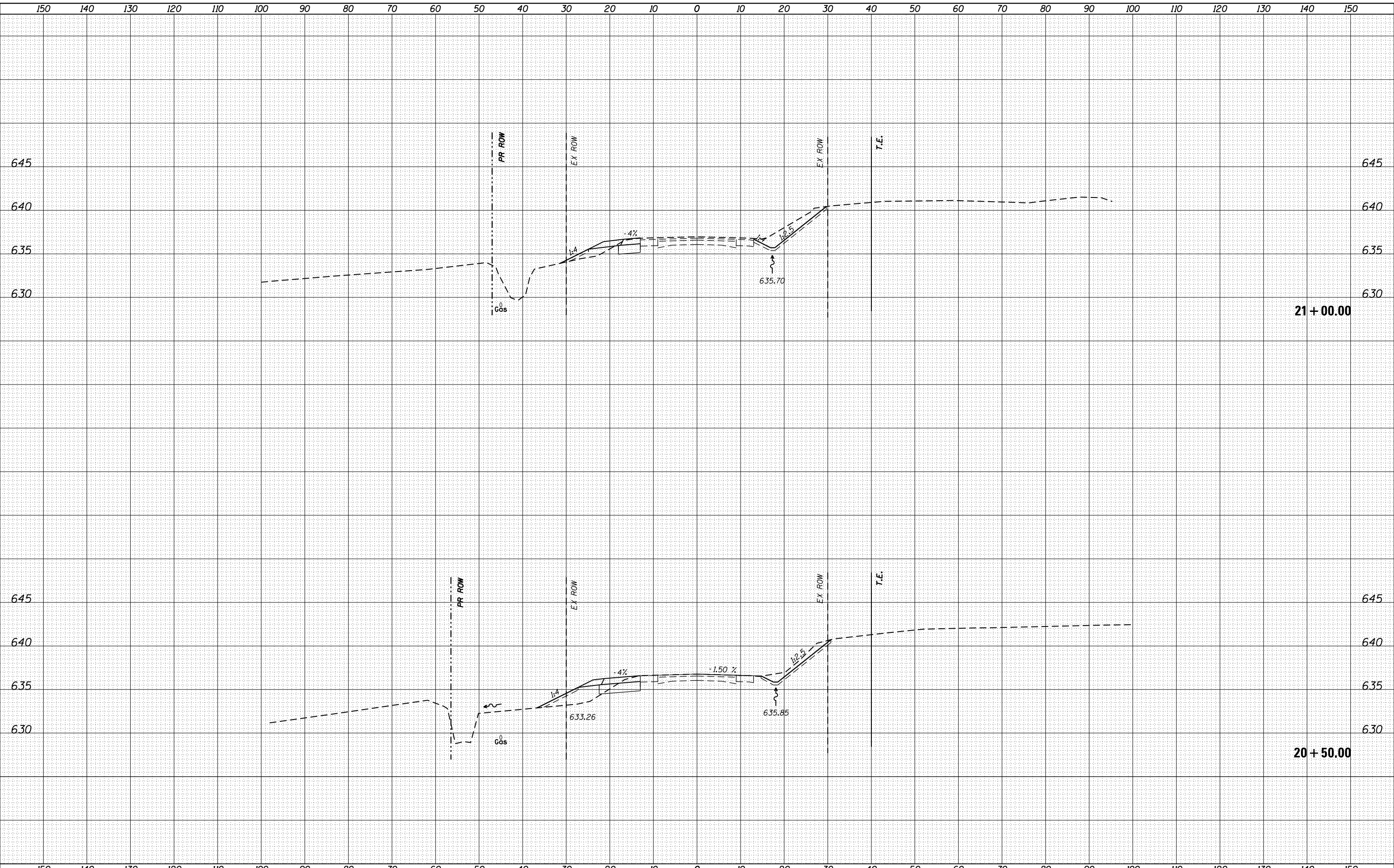
SCALE: SHEET OF SHEETS STA. 19+53.32 TO STA. 20+00.00

F.A.P. RTE. 574	SECTION (12) CR	COUNTY *	TOTAL SHEETS 202	SHEET NO. 199
			CONTRACT NO. 68C64	
ILLINOIS		FED. AID PROJECT	* FULTON / McDONOUGH	

DATE	
BY	
SURVEYED	
PLOTTED	
TEMPLATE	
AREAS CHECKED	
FINAL SURVEY NO.	
NOTE BOOK NO.	
AREAS CHECKED	

DATE	
BY	
SURVEYED	
PLOTTED	
TEMPLATE	
AREAS CHECKED	
ORIGINAL SURVEY NO.	
NOTE BOOK NO.	
AREAS CHECKED	

MODEL: Default
FILE NAME: D:\vllm\com.d\all\hls\p\p\WIDOT\Documents\DOT_Office\District_4\Project\01_68C64\CAD\Drawn\Drawings\combined\68C64-ent\xsst_Stage2.dgn



USER NAME = eversct	DESIGNED -	REVISIED -
	DRAWN -	REVISIED -
PLOT SCALE = 20.0000' / in.	CHECKED -	REVISIED -
PLOT DATE = 10/17/2019	DATE -	REVISIED -

**STATE OF ILLINOIS
DEPARTMENT OF TRANSPORTATION**

**STAGE IV
CROSS SECTIONS**

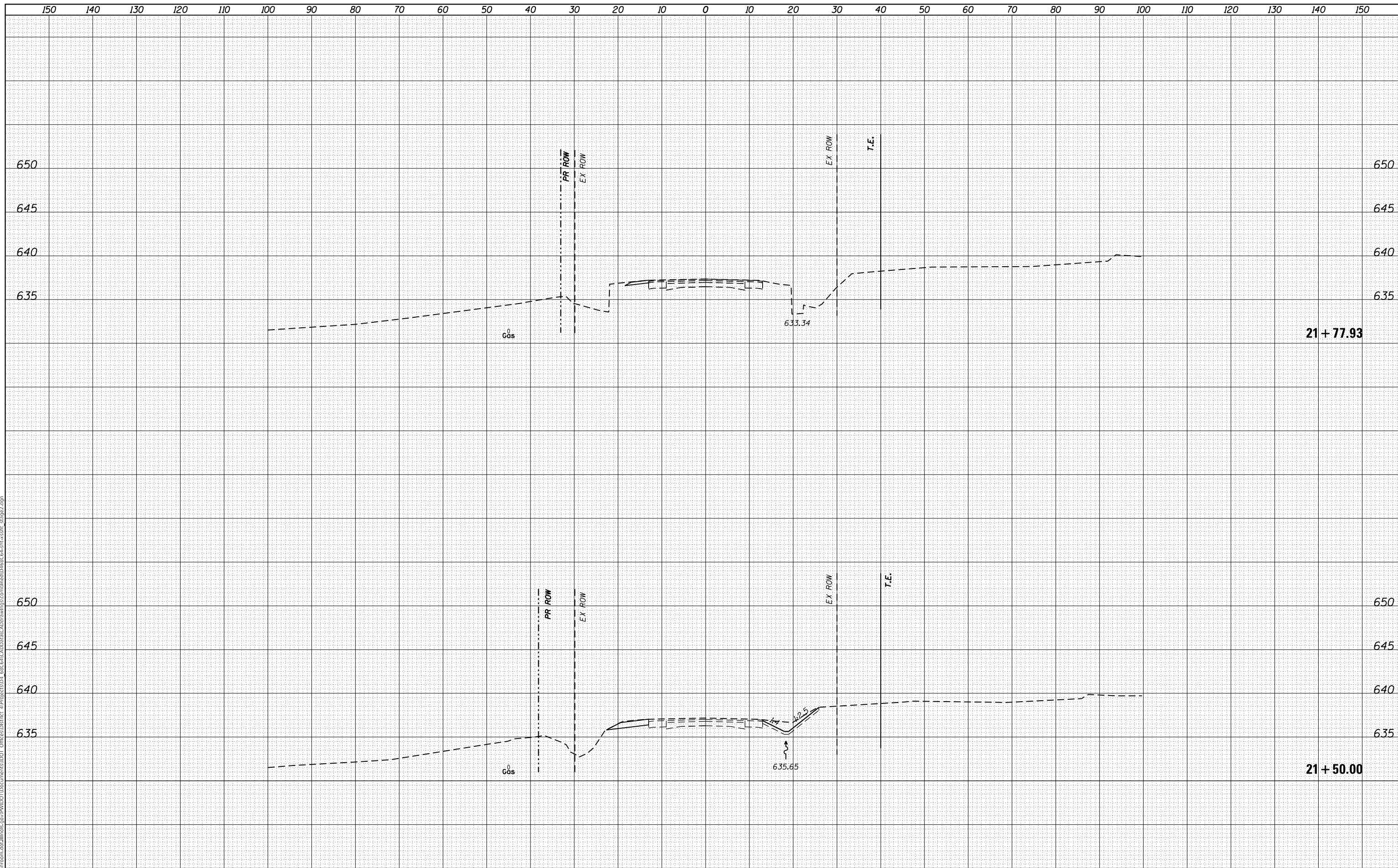
SCALE: SHEET OF SHEETS STA. 20+50.00 TO STA. 21+00.00

F.A.P. RTE.	SECTION	COUNTY	TOTAL SHEETS	SHEET NO.
574	(12) CR	*	202	200
CONTRACT NO. 68C64				
ILLINOIS		FED. AID PROJECT	* FULTON / McDONOUGH	

FINAL SURVEY NO.	SURVEYED	DATE
NOTE BOOK NO.	PLOTTED	BY
AREAS CHECKED	TEMPLATE	
	AREAS CHECKED	

ORIGINAL SURVEY NO.	SURVEYED	DATE
NOTE BOOK NO.	PLOTTED	BY
AREAS CHECKED	TEMPLATE	
	AREAS CHECKED	

MODEL: Default
FILE NAME: D:\projects\8000\adll\8000\illinois\stage2\stage2.dwg
PROJECT: 68C64\AD\DATA\CADDrawings\combined\68C64-entxsst-stage2.dwg
OFFICE: DISTRICT 4



USER NAME = eversct
PLOT SCALE = 20.0000 ' / in.
PLOT DATE = 10/17/2019

DESIGNED -
DRAWN -
CHECKED -
DATE -

REVISED -
REVISED -
REVISED -
REVISED -

**STATE OF ILLINOIS
DEPARTMENT OF TRANSPORTATION**

**STAGE IV
CROSS SECTIONS**

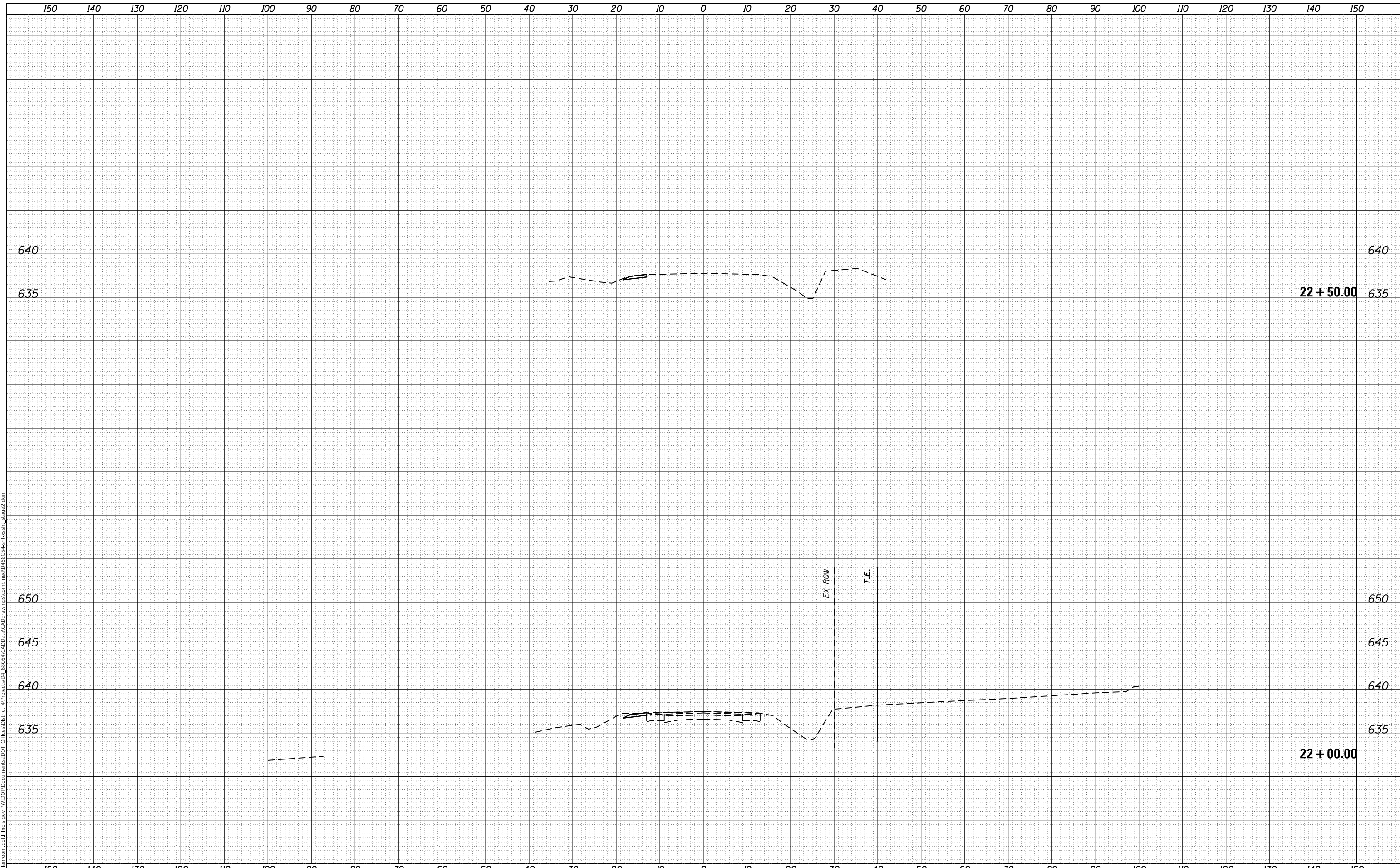
SCALE: SHEET OF SHEETS STA. 21+50.00 TO STA. 21+77.93

F.A.P. RTE.	SECTION	COUNTY	TOTAL SHEETS	SHEET NO.
574	(12) CR	*	202	201
CONTRACT NO. 68C64				

FINAL SURVEY NO.	SURVEYED PLOTTED AREAS CHECKED	DATE
NOTE BOOK NO.	TEMPLATE AREAS CHECKED	

ORIGINAL SURVEY NO.	SURVEYED PLOTTED AREAS CHECKED	DATE
NOTE BOOK NO.	TEMPLATE AREAS CHECKED	

MODEL: Default
 FILE NAME: D:\vllm\mason.dwg
 PROJECT: ILLINOIS STATE ROADWAY PROJECTS
 PROJECT ID: 68C64
 DRAWING: STAGE IV CROSS SECTIONS
 DATE: 10/17/2019



USER NAME = eversct	DESIGNED -	REVISIED -
	DRAWN -	REVISIED -
PLOT SCALE = 20.0000 ' / in.	CHECKED -	REVISIED -
PLOT DATE = 10/17/2019	DATE -	REVISIED -

**STATE OF ILLINOIS
DEPARTMENT OF TRANSPORTATION**

**STAGE IV
CROSS SECTIONS**

SCALE: SHEET OF SHEETS STA. 22+00.00 TO STA. 22+50.00

F.A.P. RTE. 574	SECTION (12) CR	COUNTY *	TOTAL SHEETS 202	SHEET NO. 202
CONTRACT NO. 68C64				
ILLINOIS FED. AID PROJECT				

* FULTON / McDONOUGH