

STATE OF ILLINOIS
DEPARTMENT OF TRANSPORTATION
DIVISION OF HIGHWAYS

**PROPOSED
HIGHWAY PLANS**

FAP ROUTE 542 (IL 61)
SECTION (105B)I-1
MCDONOUGH COUNTY
EMERGENCY BRIDGE BEAM REPLACEMENTS
C-94-139-07

F.A.P. RTE.	SECTION	COUNTY	TOTAL SHEETS	SHEET NO.
542	(105B)I-1	MCDONOUGH	13	1
FED. ROAD DIST. NO.	IL 61	CONTRACT NO. 68760		

INDEX OF SHEETS

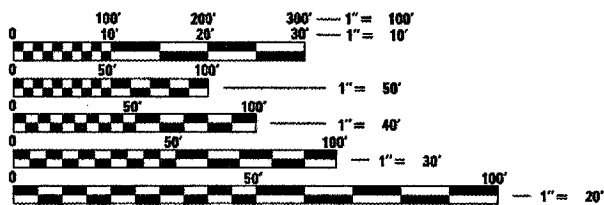
- 1 COVER SHEET
- 2 COMMITMENTS & GENERAL NOTES
- 3 SUMMARY OF QUANTITIES
- 4 TYPICAL SECTIONS
- 5 SCHEDULE OF QUANTITIES
- 6 TRAFFIC STAGING PLAN
- 7 STAGE REMOVAL & CONSTRUCTION
- 8 PLAN AND ELEVATION
- 9-13 BEAM DETAILS

LIST OF STANDARDS

- 635006-02 701301-02
- 635011-01 701901
- 701011-01 701321-09
- 701006-02 704001-04

DESIGN DESIGNATION

- ADT = 1500 (2006)
- MU = 60
- SU = 100



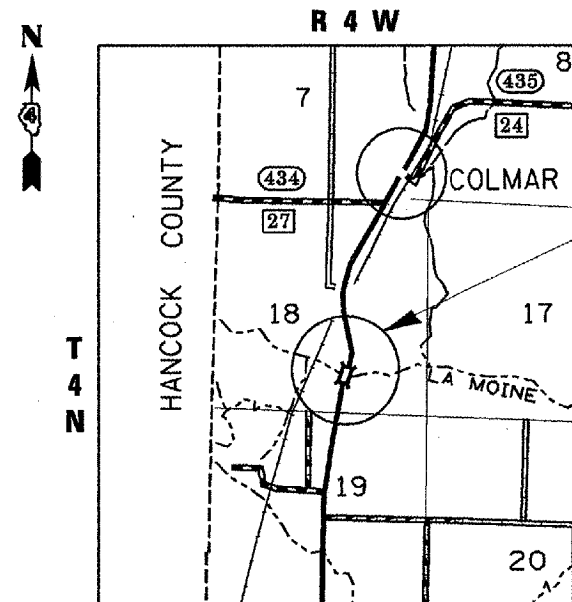
FULL SIZE PLANS HAVE BEEN PREPARED USING STANDARD ENGINEERING SCALES. REDUCED SIZED PLANS WILL NOT CONFORM TO STANDARD SCALES. IN MAKING MEASUREMENTS ON REDUCED PLANS, THE ABOVE SCALES MAY BE USED.

J.U.L.I.E.
JOINT UTILITY LOCATION INFORMATION FOR EXCAVATION
1-800-892-0123 OR 811

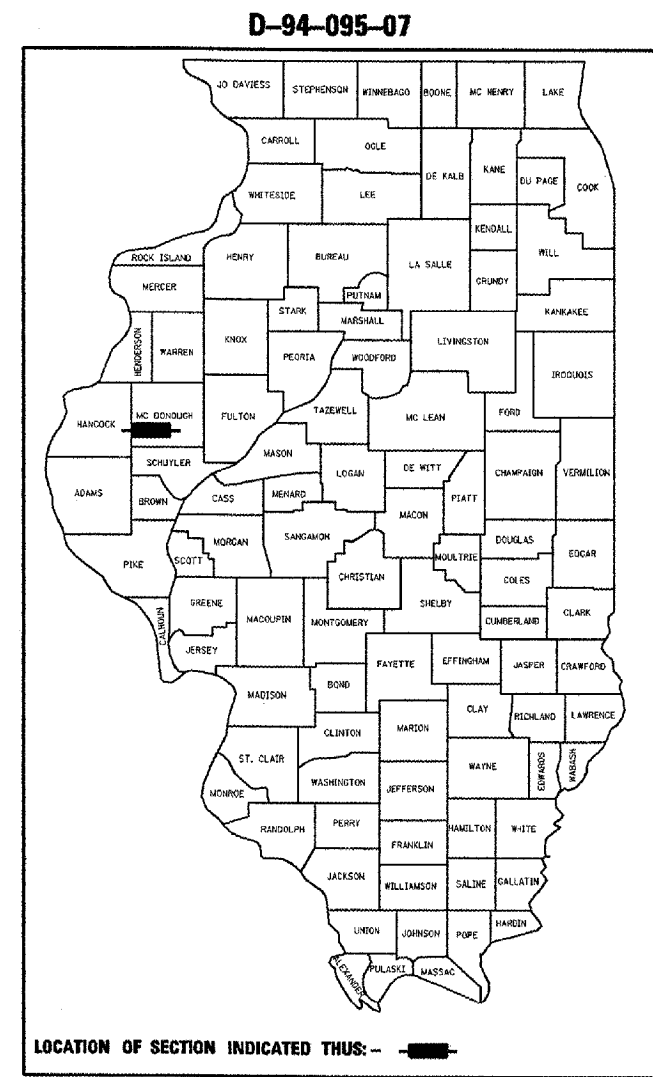
SQUAD LEADER: NICHOLAS JACK
PROJECT DESIGNER: GEORGE RAMIA

CONTRACT NO. 68760
CATALOG NO. 022500 000

GROSS LENGTH OF PROJECT 745.5 FT (0.141 MILES)
NET LENGTH OF PROJECT 745.5 FT (0.141 MILES)



PROPOSED IMPROVEMENT



LOCATION OF SECTION INDICATED THUS: - [black rectangle] -

DESCRIPTION:
THE PROPOSED IMPROVEMENT CONSISTS OF THE EMERGENCY BRIDGE REMOVAL AND REPLACEMENT OF 11 BEAMS ON STRUCTURE 055-0010 CARRYING IL 61 OVER LAMOINE RIVER AT STA. (758+83.5 old plans) 286+11.8 1 MILE SOUTH OF COLMAR

STATE OF ILLINOIS
DEPARTMENT OF TRANSPORTATION
DIVISION OF HIGHWAYS

SUBMITTED 007 24 20 07

[Signature]
DEPUTY DIRECTOR OF HIGHWAYS, REGION ENGINEER

December 20 07
[Signature]
ENGINEER OF DESIGN AND ENVIRONMENT

December 7 20 07
[Signature]
DIRECTOR OF HIGHWAYS, CHIEF ENGINEER

**PRINTED BY THE AUTHORITY
OF THE STATE OF ILLINOIS**