

F.A. RTE.	SECTION	COUNTY	TOTAL SHEETS	SHEET NO.
VAR	*	**	24	5
STA.		TO STA.		
FED. ROAD DIST. NO.	ILLINOIS	FED. AID PROJECT		

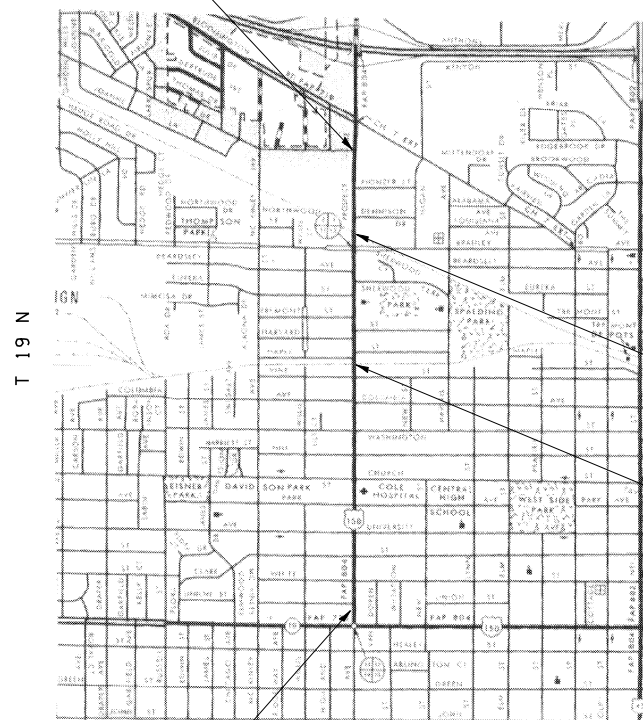
- D5 CRACK & JOINT SEAL 2008-2
- \*\* CHAMPAIGN, DOUGLAS & EDGAR

## LOCATION MAP #5

### U.S. 150, FROM IL 10 TO SOUTH OF BLOOMINGTON ROAD

### CHAMPAIGN COUNTY /URBAN MULTI-LANE


SECTION D5 CRACK & JOINT SEAL 2008-2  
ENDS @ STATION 164+57.48



OMISSION:  
STATION 154+92.55 TO  
STATION 155+42.55

OMISSION:  
STATION 136+38.15 TO  
STATION 136+88.15

SECTION D5 CRACK & JOINT SEAL 2008-2  
BEGINS @ STATION 102+82.00



**TOTAL LENGTH OF SECTION = 6,175.48 FT. = 1.170 MILES**  
**NET LENGTH OF SECTION = 6,075.48 FT. = 1.151 MILES**

PLOT DATE = 10/15/2007  
 FILE NAME = G:\projects\050307 (v8)\70659\sheet5.dgn  
 USER = COLLIERDW

## LOCATION MAP #6

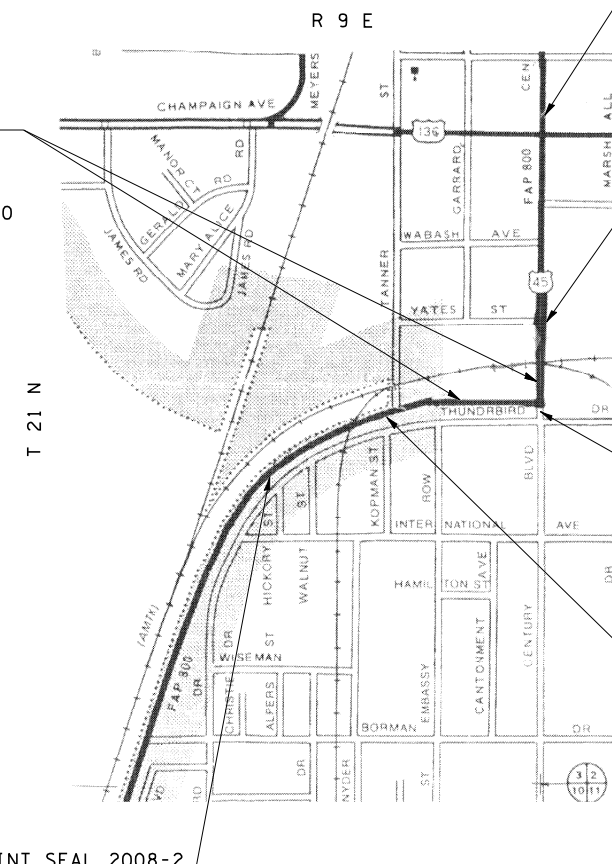
### U.S. 45, FROM NORTH OF BORMAN DRIVE TO NORTH OF U.S. 136 IN RANTOUL

### CHAMPAIGN COUNTY /URBAN

SECTION D5 CRACK & JOINT SEAL 2008-2  
ENDS @ STATION 702+61.44  
ENDS @ STATION 52+900.000

OMISSION:  
STATION 2241+78.16 TO  
STATION 5605+91.58

STATION 99+811.530 TO  
STATION 202+345.335



STATION EQUATION:  
STATION 5609+88.41 (BK.) =  
STATION 690+77.07 (AH.)

STATION 202+466.282 (BK.) =  
STATION 52+539.022 (AH.)


STATION EQUATION:  
STATION 2247+88.66 (BK.) =  
STATION 5603+81.23 (AH.)

STATION 99+997.600 (BK.) =  
STATION 202+281.224 (AH.)

STATION EQUATION:  
STATION 675+75.80 (BK.) =  
STATION 2235+88.10 (AH.)

STATION 52+081.463 (BK.) =  
STATION 99+631.688 (AH.)

SECTION D5 CRACK & JOINT SEAL 2008-2  
BEGINS @ STATION 661+73.29  
BEGINS @ STATION 51+654.000



**TOTAL LENGTH OF SECTION = 4,394.62 FT. = 0.832 MILES**  
**NET LENGTH OF SECTION = 3,573.77 FT. = 0.677 MILES**

ILLINOIS DEPARTMENT OF TRANSPORTATION  
**LOCATION MAPS**

D5 CRACK & JOINT SEAL 2008-2  
CHAMPAIGN, DOUGLAS & EDGAR COUNTIES

SHEET 3 OF 4

SCALE: \_\_\_\_\_ DRAWN BY: B.B.P.  
DATE: 08/03/07 CHECKED BY: M.L.B.