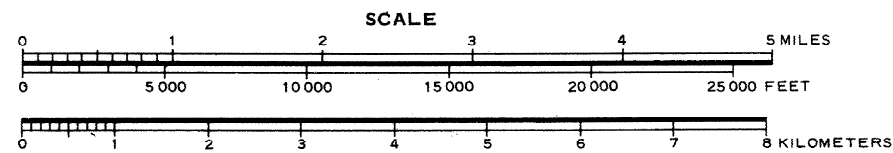
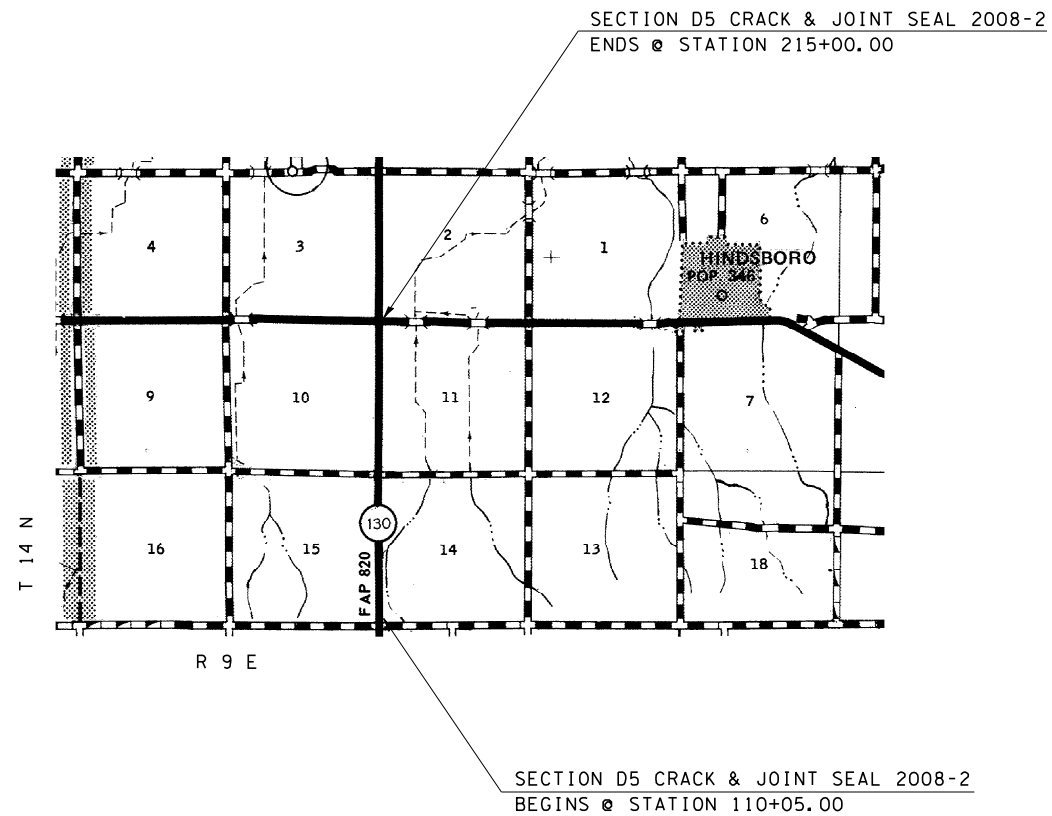


F.A. RTE.	SECTION	COUNTY	TOTAL SHEETS	SHEET NO.
VAR	*	**	24	6
STA.		TO STA.		
FED. ROAD DIST. NO.	ILLINOIS	FED. AID PROJECT		

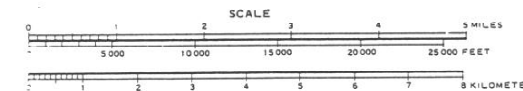
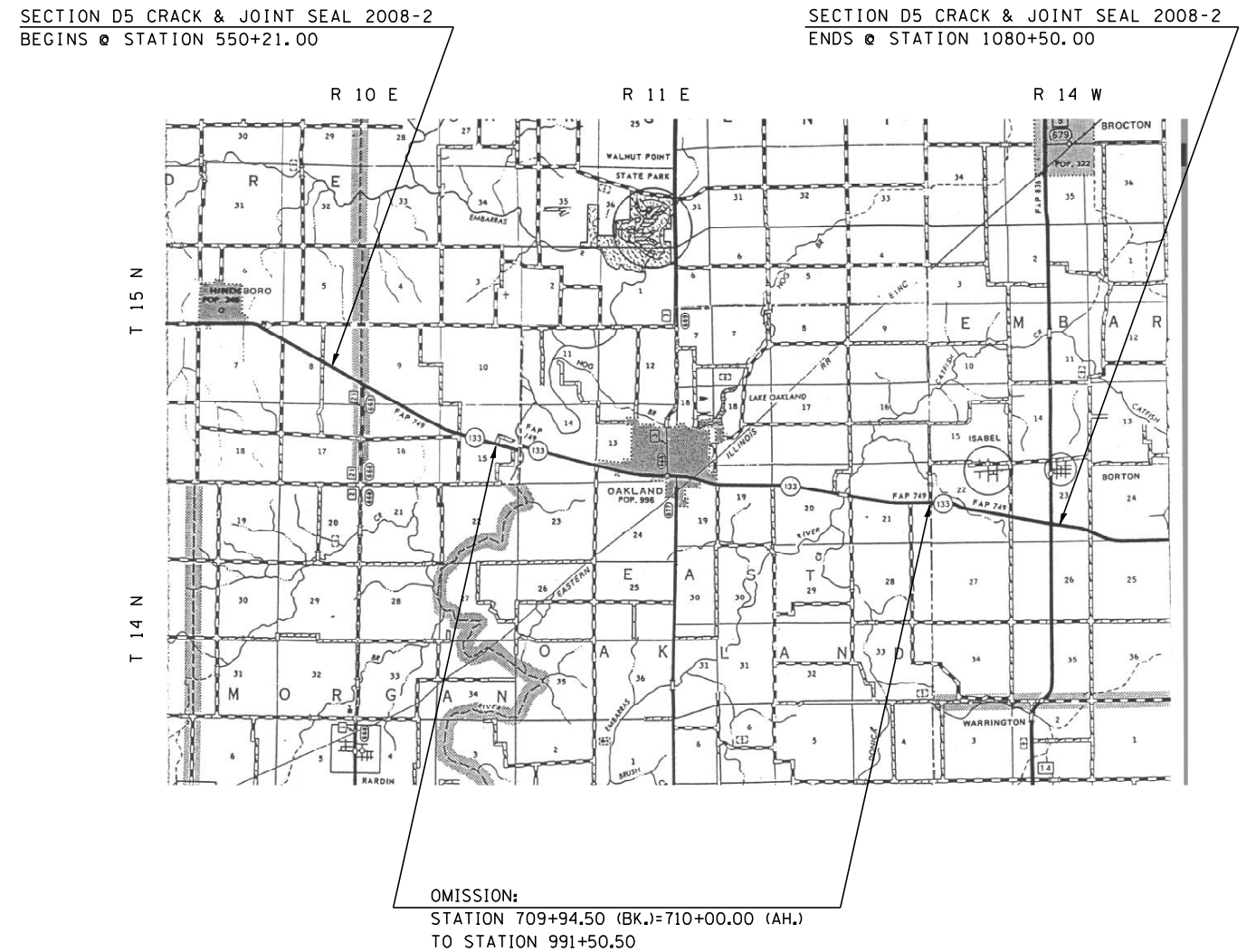
- D5 CRACK & JOINT SEAL 2008-2
- CHAMPAIGN, DOUGLAS & EDGAR

LOCATION MAP #7
IL 130, FROM DOUGLAS COUNTY LINE TO IL 133
DOUGLAS COUNTY /RURAL 2 – LANE



TOTAL LENGTH OF SECTION = 10,495.00 FT. = 1.988 MILES
 NET LENGTH OF SECTION = 10,495.00 FT. = 1.988 MILES

LOCATION MAP #8
IL 133, FROM EAST OF HINDSBORO TO THE DOUGLAS
COUNTY LINE AND EDGAR COUNTY LINE TO IL 49, PLUS
NORTH AND SOUTH LEGS ON IL 49
DOUGLAS & EDGAR COUNTY /RURAL 2 – LANE



TOTAL LENGTH OF SECTION = 53,023.50 FT. = 10.042 MILES
 NET LENGTH OF SECTION = 24,873.00 FT. = 4.711 MILES

ILLINOIS DEPARTMENT OF TRANSPORTATION
LOCATION MAPS
 D5 CRACK & JOINT SEAL 2008-2
 CHAMPAIGN, DOUGLAS & EDGAR COUNTIES
 SHEET 4 OF 4

SCALE: DATE: 08/03/07 DRAWN BY: B.B.P. CHECKED BY: M.L.B.