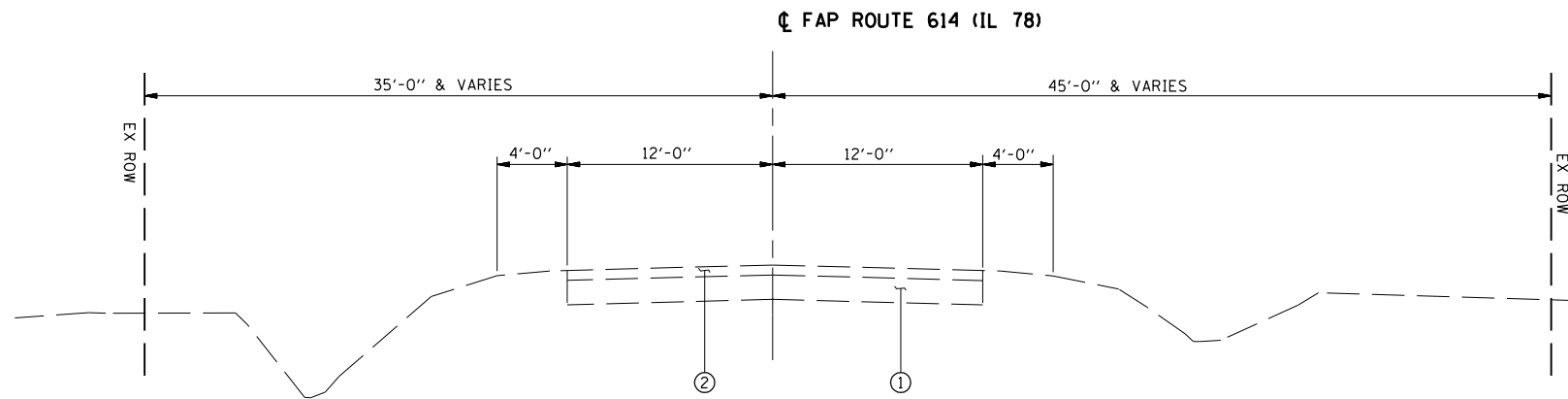
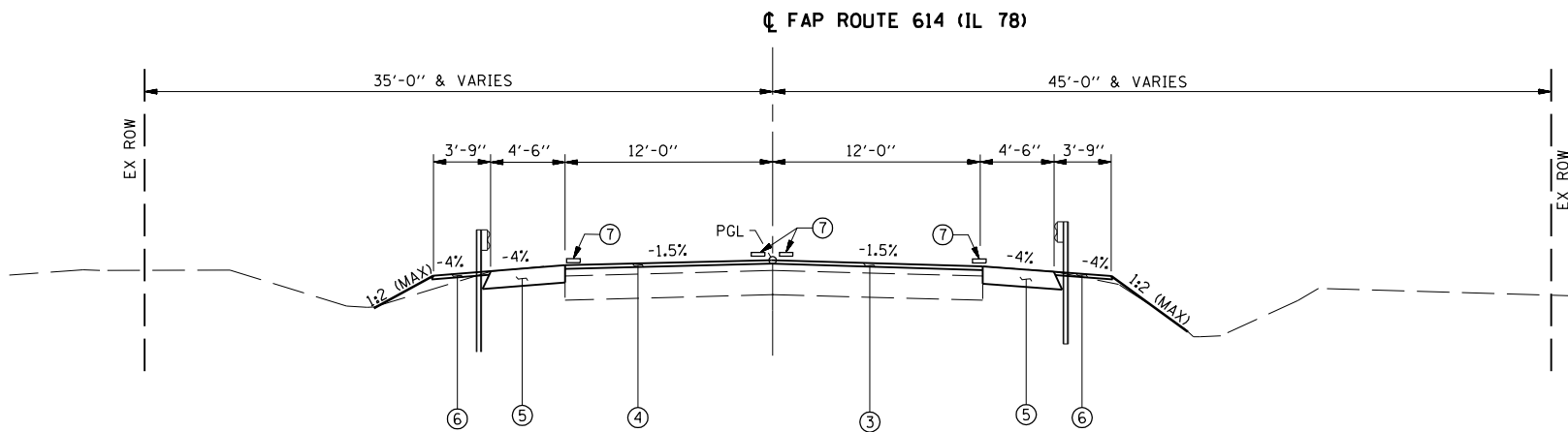


F.A.P. RTE.	SECTION	COUNTY	TOTAL SHEETS	SHEET NO.
614	148(BR-2)	MORGAN	39	10
STA.		TO STA.		
FED. ROAD DIST. NO.	ILLINOIS	FED. AID PROJECT		



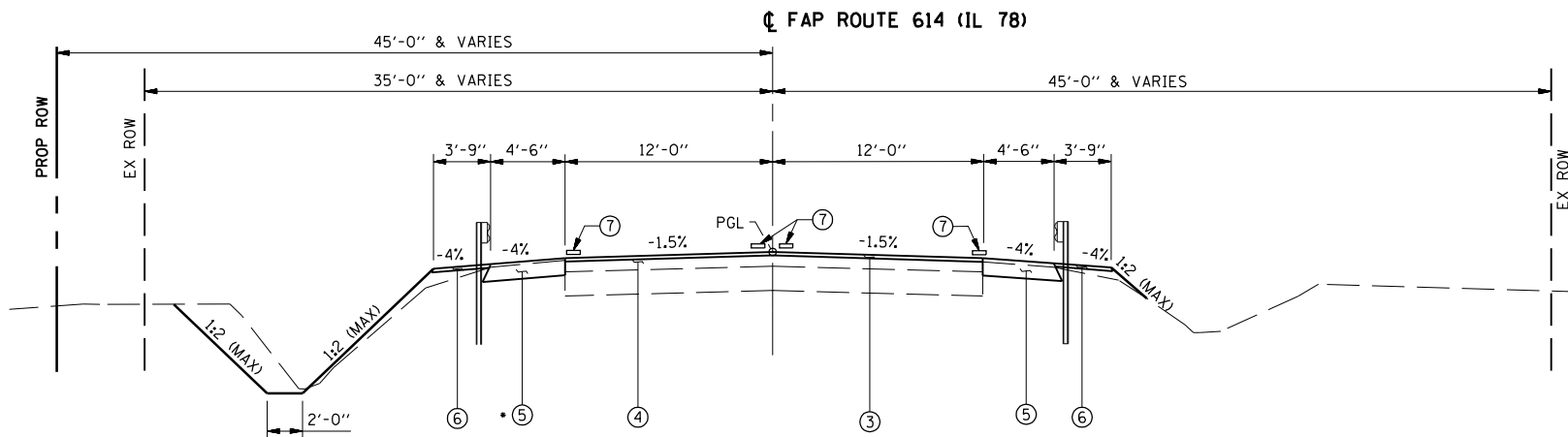
**EXISTING TYPICAL SECTION**

STA. 13+73.60 TO STA. 22+50.00  
(BRIDGE OMISSION STA. 15+33.60 TO STA. 17+36.10)



**PROPOSED TYPICAL SECTION**

STA. 13+50.00 TO STA. 15+04.27  
(BRIDGE/APPROACH OMISSION STA 15+04.27 TO STA 17+65.43)



**PROPOSED TYPICAL SECTION**

\* RT STA 20+43.6 TO RT STA 22+50.0  
PLACE AGGREGATE SHOULDER (SPECIAL)  
IN LIEU OF HMA SHOULDER

STA. 17+65.43 TO STA. 22+50.00

NOTE:  
SEE PLAN VIEW FOR GUARDRAIL  
LOCATIONS AND SHOULDER TAPERS.

**LEGEND**

- ① EXISTING PAVEMENT (9" HMA MIN)
- ② EXISTING HOT-MIX ASPHALT SURFACE (3" & VAR)
- ③ PROPOSED HOT-MIX ASPHALT SURFACE COURSE, MIX "C", N50 (1 1/2")
- ④ PROPOSED HOT-MIX ASPHALT SURFACE REMOVAL (1 1/2")
- ⑤ PROPOSED HOT-MIX ASPHALT SHOULDERS, 8"
- ⑥ PROPOSED AGGREGATE SHOULDERS, TYPE B (SPECIAL) (3")
- ⑦ PROPOSED PAINT PAVEMENT MARKING, LINE 5"

REVISIONS	
NAME	DATE

ILLINOIS DEPARTMENT OF TRANSPORTATION

**TYPICAL SECTIONS**

DRAWN BY JCW

CHECKED BY JRB

DATE: 3/13/07

PLOT DATE = Dec-16-2007 01:52:19PM  
FILE NAME = c:\projects\6852405\hutchinson\_rnal\2447-64001.dgn  
PLOT SCALE = 1/8"=1'-0" / IN.  
USER NAME = laughlin-1