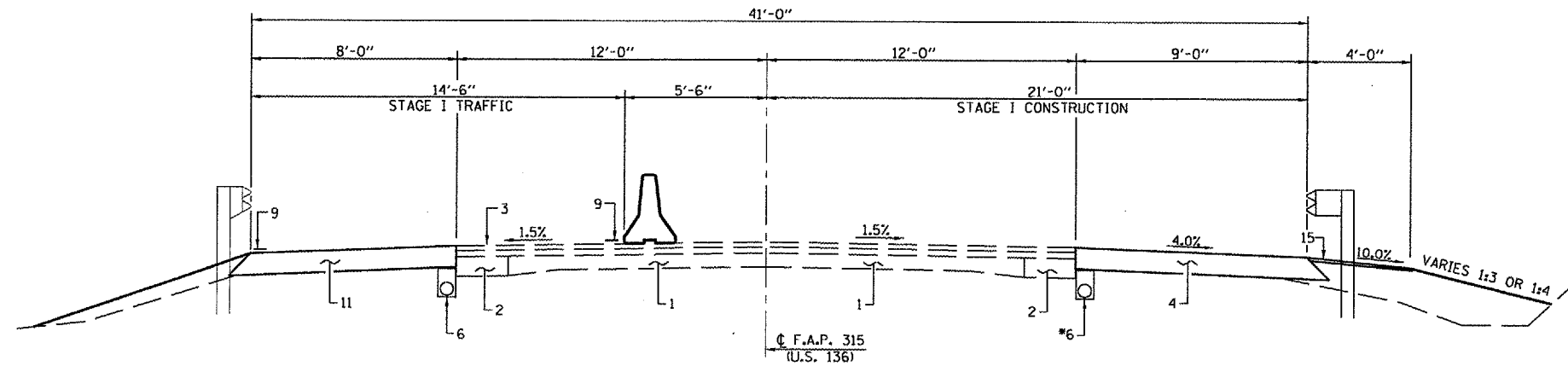
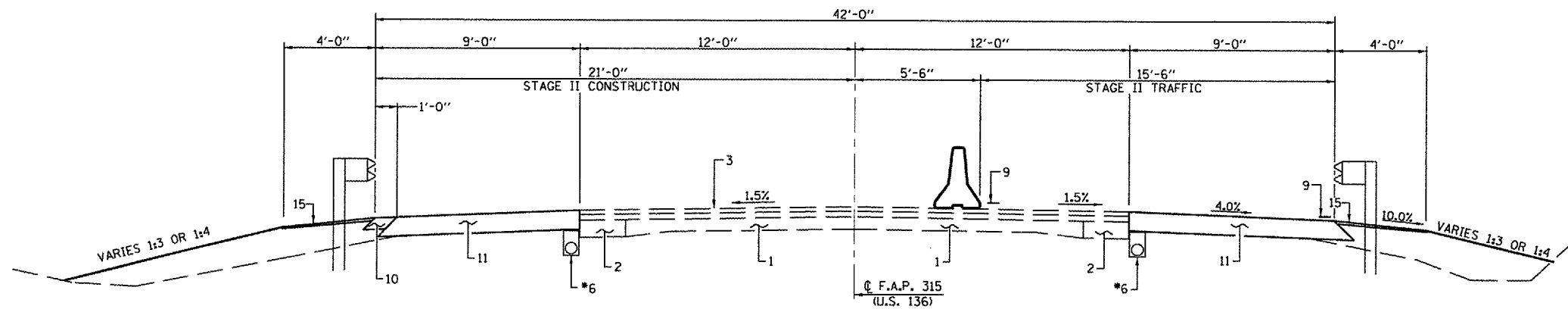


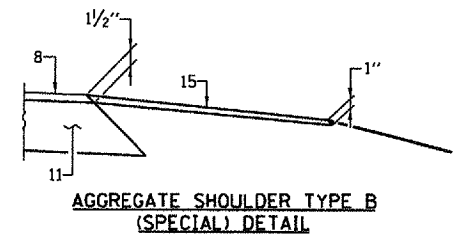
F.A.P. RTE.	SECTION	COUNTY	TOTAL SHEETS	SHEET NO.
315	116(BR-2)	LOGAN	79	19
STA. 309+00		TO STA. 318+90		
FED. ROAD DIST. NO.	ILLINOIS	FED. AID PROJECT		



STAGE I CONSTRUCTION DETAIL
(LOOKING EAST)



STAGE II CONSTRUCTION DETAIL
(LOOKING EAST)



PAVEMENT LEGEND

1. EXISTING 9"-6"-9" P.C.C. PAVEMENT
2. EXISTING HOT MIX ASPHALT BASE COURSE WIDENING 9"
3. EXISTING HOT MIX ASPHALT OVERLAY
4. EXISTING HOT MIX ASPHALT SHOULDER 8"
5. EXISTING AGGREGATE/EARTH SHOULDER
6. EXISTING PIPE UNDERDRAIN
7. PROPOSED PAVEMENT MARKING - LINE 5"
8. PROPOSED HOT MIX ASPHALT SURFACE COURSE 1 1/2"
9. TEMPORARY PAVEMENT MARKING - LINE 5"
10. PROPOSED HOT MIX ASPHALT SHOULDER 6"
11. PROPOSED HOT MIX ASPHALT BASE COURSE 10"
12. PROPOSED P.C.C. PAVEMENT 12" (SPECIAL)
13. PROPOSED BRIDGE APPROACH PAVEMENT (SPECIAL)
14. PROPOSED SUB-BASE GRANULAR MATERIAL TYPE A 4"
15. PROPOSED AGGREGATE SHOULDERS, TYPE B (SPECIAL)
16. PROPOSED BRIDGE APPROACH PAVEMENT CONNECTOR (FLEXIBLE)

NOTE: WORK THIS SHEET WITH SHEETS 20 & 21 OF 79.

TYPICAL STAGING DETAILS
F.A.P. ROUTE 315 - (U.S. 136)
OVER PRAIRIE CREEK
SECTION 116(BR-2)
LOGAN COUNTY
STA. 314+50.00
S.N. 054-0025

PLOT DATE = 7/9/2007
FILE NAME = 011 BR19.dwg
MODEL NAME = 019.rvt