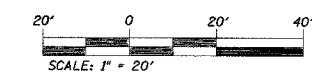
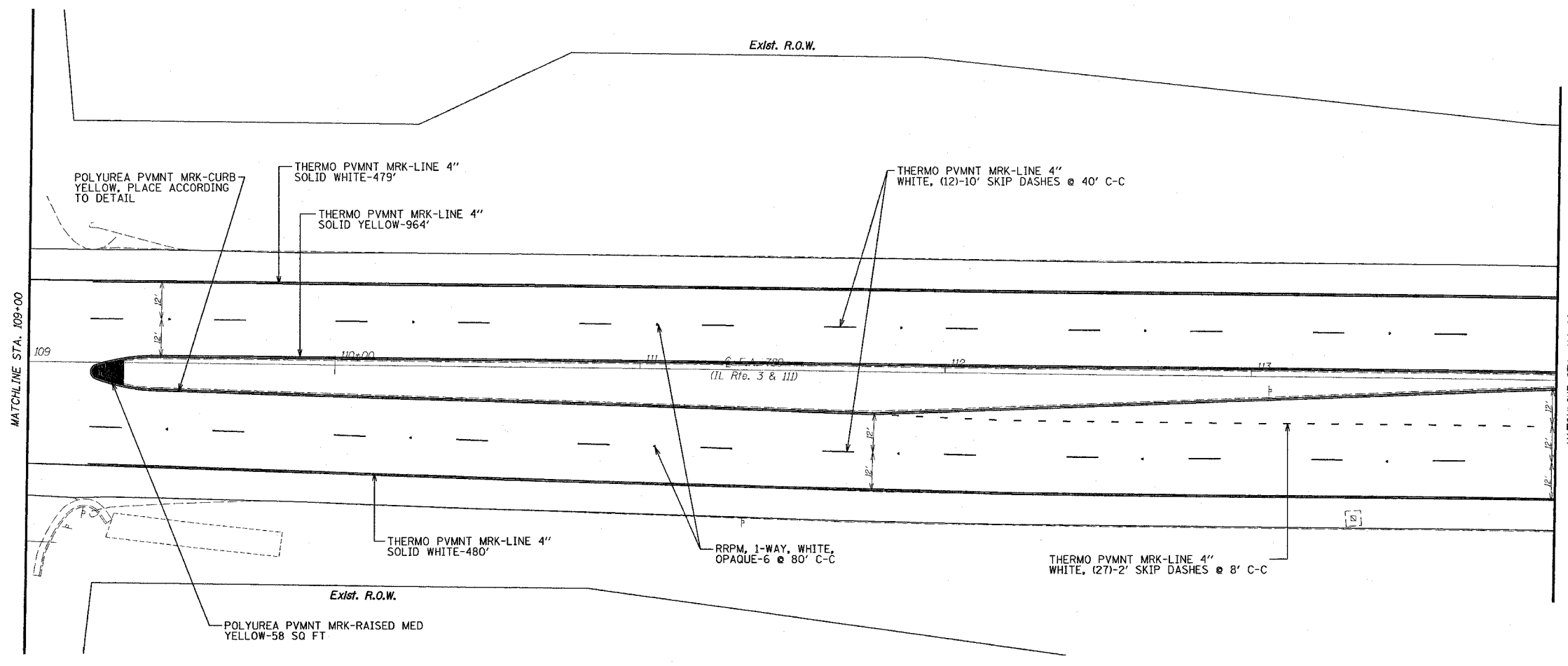
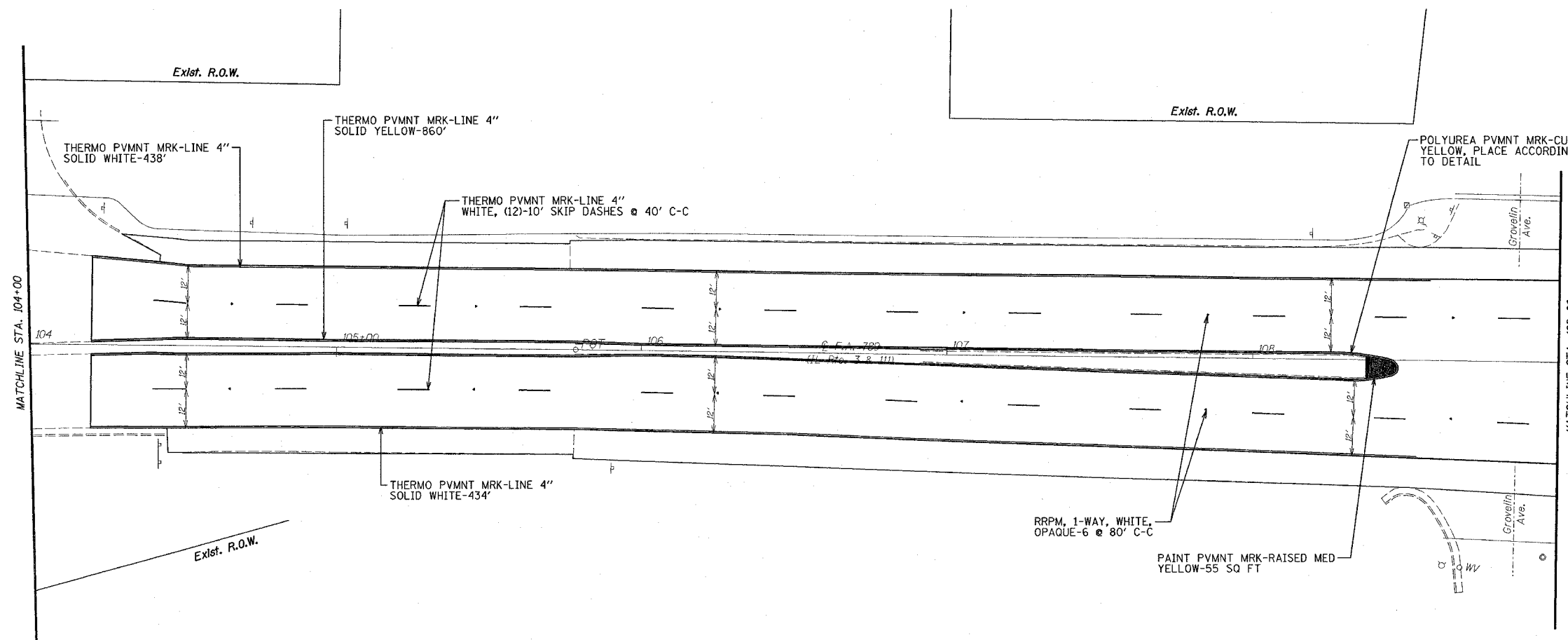


| P.A.R. NO. | SECTION | COUNTY | TOTAL SHEETS | SHEET NO. |
|-------------|---------|----------------|--------------|-----------|
| 789 | IRS-1 | MADISON | 26 | 17 |
| STA. 114+10 | | TO STA. 124+10 | | |

EXISTING CONDITIONS:

| PLAN | DATE |
|---------------|------|
| SUBMITTED | |
| PLOTTED | |
| PRINTED | |
| BY | |
| NO. OF SHEETS | |
| DATE FILED | |
| FILE NAME | |



ILLINOIS DEPARTMENT OF TRANSPORTATION
PAVEMENT MARKING & ELECTRICAL LOCATION #2
 F.A. 789 (IL RTE. 3 & 111)
 SECTION IRS-1
 MADISON COUNTY

PLOT DATE: 4/5/2007

4/5/2007
 4:00 PM
 c:\pavement\789\789.dwg
 REF: