
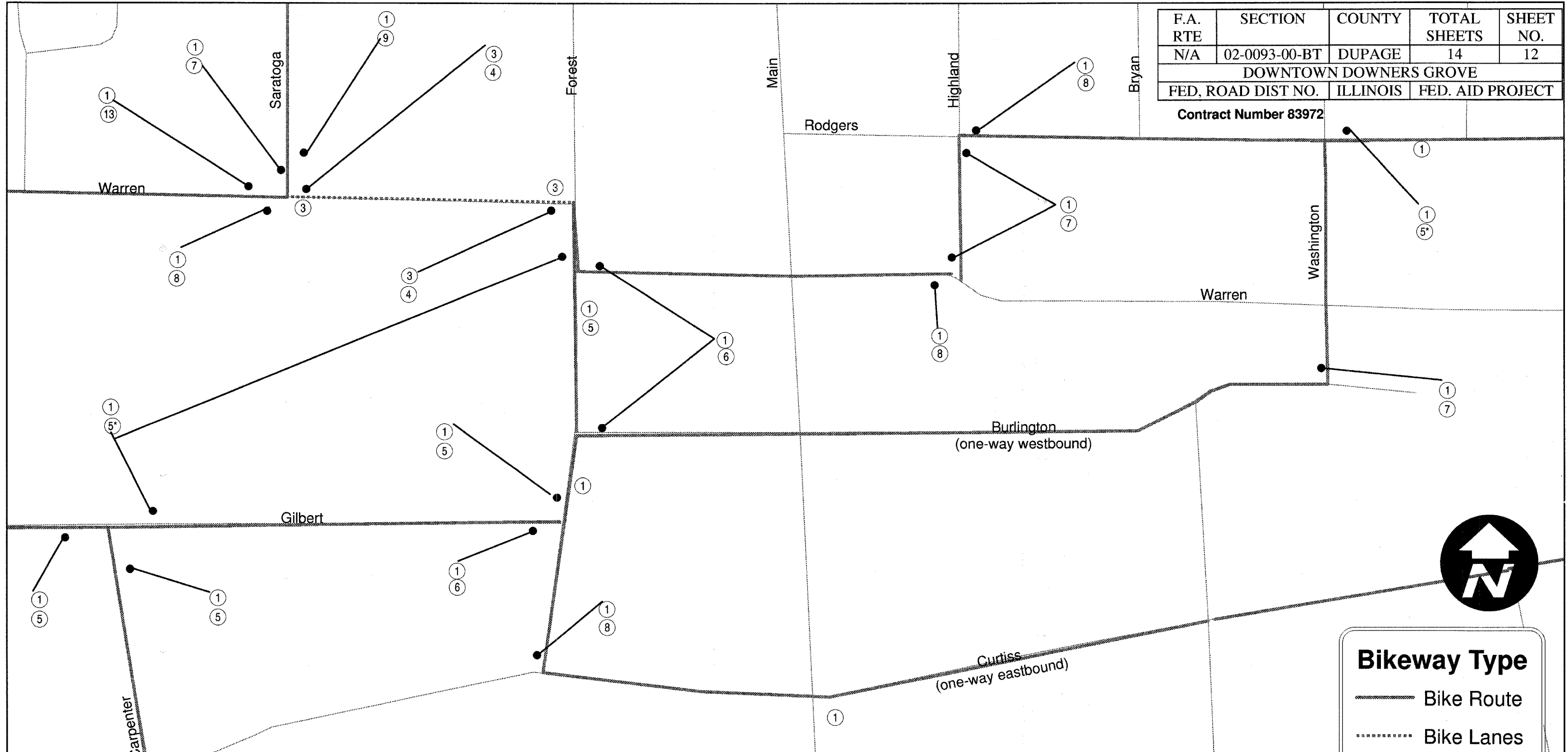


F.A. RTE	SECTION	COUNTY	TOTAL SHEETS	SHEET NO.
N/A	02-0093-00-BT	DUPAGE	14	12
DOWNTOWN DOWNERS GROVE				
FED. ROAD DIST NO.	ILLINOIS	FED. AID PROJECT		

Contract Number 83972



**Bikeway Type**

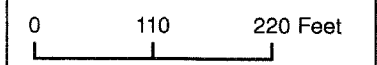
———— Bike Route

..... Bike Lanes

**SIGN LEGEND**

#	MUTCD Code #	Size (inches)	Sign-Specific Text	Arrow Direction	Description	#	MUTCD Code #	Size (inches)	Sign-Specific Text	Arrow Direction	Description
1	D11-1	24 x 18		N/A	Bike Route	6	M7-5	12 x 9		Right/Left	Directional arrows
2	R3-17a	30 x 12		N/A	Ahead	7	M7-1	12 x 9		Right	Directional arrows
3	R3-17	30 x 24		N/A	Bike Lane	8	M7-1	12 x 9		Left	Directional arrows
4	R3-17b	30 x 12		N/A	Ends	9	M4-11	12 x 4			Begin
5	M7-6	12 x 9		Str / Right	Directional arrows	10	M4-12	12 x 4			End
5*	M7-6	12 x 9		Str / Left	Directional arrows	13	D1-1b	24x6	To Belmont Ave		

Revisions		Illinois Department of Transportation  Village of Downers Grove Bike Plan Signage
Name	Date	
DAT	1/29/07	
DAT	4/25/07	
DAT	8/22/07	
Drawn by: DAT Date: 8/22/07		



Notes: Sign locations are approximate. It is recommended to locate signage on existing poles where feasible. See Sheet 9 for additional signage design detail.