

F.A.U. RTE.	SECTION	COUNTY	TOTAL SHEETS	SHEET NO.
1512	05-0093-00-WR	DUPAGE	72	14
STA. 100+00		TO STA. 109+00		
FED. ROAD DIST. NO. 1 ILLINOIS FED. AID PROJECT				
PROJECT NO.: M-8003 (699)				

PLAN	SURVEYED	BY	DATE
NOTE BOOK	ALIGNED		
NO.	CHKD		
	BY		
	DATE		

PROFILE	SURVEYED	BY	DATE
NOTE BOOK	ALIGNED		
NO.	CHKD		
	BY		
	DATE		

ADVANCE SIGNING FOR ROAD CLOSURE AND DETOUR ROUTE PER IDOT DISTRICT 1 STD TC21

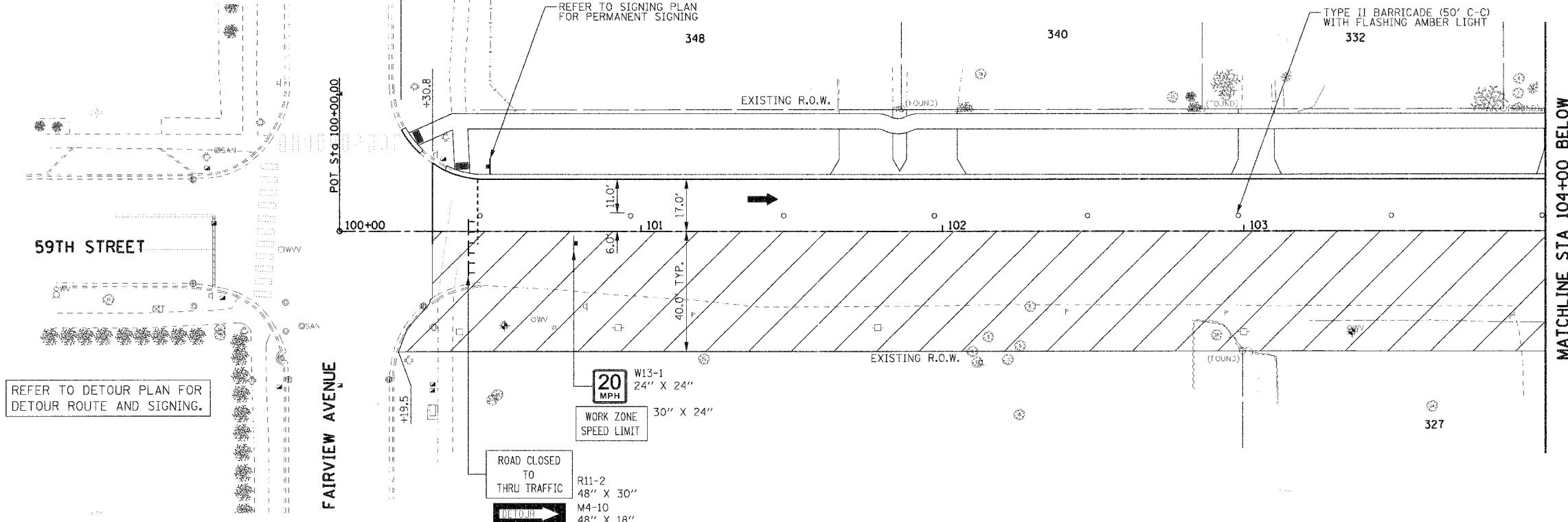
REFER TO SIGNING PLAN FOR PERMANENT SIGNING

TYPE II BARRICADE (50' C-C) WITH FLASHING AMBER LIGHT

59TH STREET

FAIRVIEW AVENUE

REFER TO DETOUR PLAN FOR DETOUR ROUTE AND SIGNING.



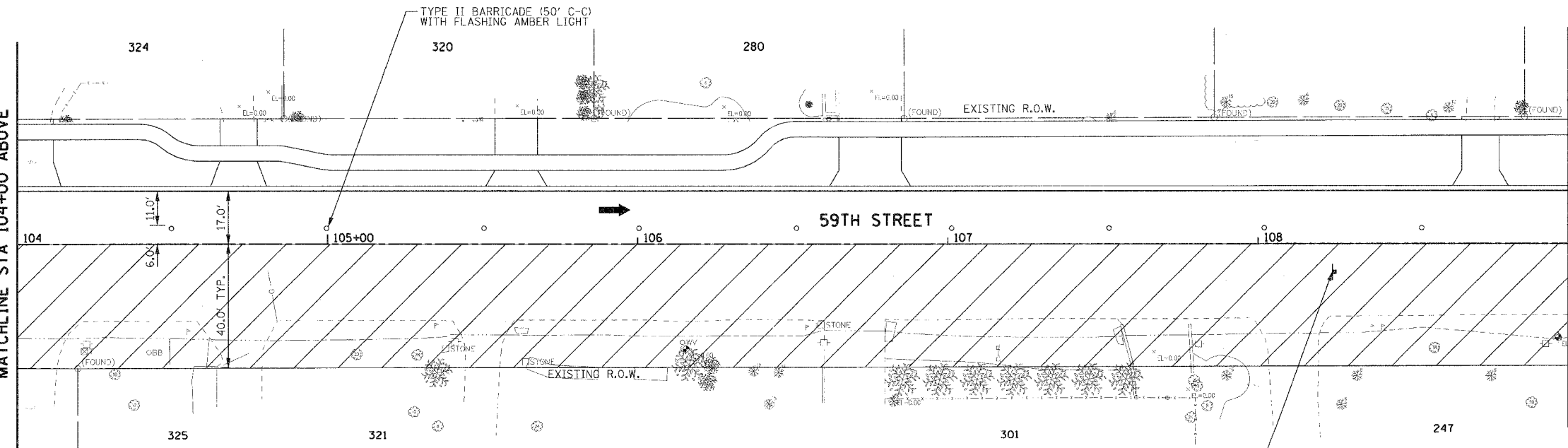
- LEGEND:
- CONSTRUCTION ZONE
 - DIRECTION OF TRAFFIC
 - TYPE II BARRICADE
 - TYPE III BARRICADE
 - MAINTENANCE OF TRAFFIC SIGNS

MATCHLINE STA 104+00 ABOVE

TYPE II BARRICADE (50' C-C) WITH FLASHING AMBER LIGHT

59TH STREET


MATCHLINE STA 109+00
SEE SHEET 2 OF 3



- SCALE IN FEET
- 0 20 40

PLOT DATE = #DATE#
FILE NAME = #FILE#
PLOT SCALE = #SCALE#
USER NAME = #USER#

W1-4
30" X 30"
W16-2
24" X 18"



REVISIONS		ILLINOIS DEPARTMENT OF TRANSPORTATION
NAME	DATE	
		VILLAGE OF WESTMONT
		59TH STREET RECONSTRUCTION
		MAINTENANCE OF TRAFFIC, STAGE 2
		SHEET 1 OF 3
		SCALE: 1"=20'
		DATE: 09/21/07
		DRAWN BY: JMT
		CHECKED BY: MAP